

REVIEW BY FORT BEND COUNTY COMMISSIONERS COURT

On this 14 day of DECEMBER, 2010, before the Fort Bend Commissioners Court came on to be heard and reviewed the accompanying notice of COMCAST OF HOUSTON, LLC c/o JIER, LLC

Job Location WINNER FOSTER

Dated 12/01/10 BOND NO 104865058 Permit No. 83861
to make use of certain Fort Bend County property subject to, "A Revised Order Regulating the Laying, Construction, Maintenance, and Repair of Buried Cables, Conduits, and Pole Lines, In, Under, Across or Along Roads, Streets, Highways, and Drainage Ditches in Fort Bend County, Texas, Under the Jurisdiction of the Commissioners Court of Fort Bend County, Texas," as passed by the Commissioners Court of Fort Bend County, Texas, date the 3rd day of August, 1987, recorded in Volume _____ of the Minutes of the Commissioners Court of Fort Bend County, Texas, to the extent that such order is not inconsistent with Article 1436a, Vernon's Texas Civil Statutes. Upon Motion of Commissioner Meyers, seconded by Commissioner Prestage, duly put and carried, it is ORDERED, ADJUGED AND DECREED that said notice of said above purpose is hereby acknowledged by the Commissioners Court of Fort Bend County, Texas, and that said notice be placed on record according to the regulation order thereof.

Notes:

1. Evidence of review by the Commissioners Court must be kept on the job site and failure to do so constitutes grounds for job shutdown.
2. Written notices are required:
 - a. 48 hours in advance of construction start up, and
 - b. When construction is completed and ready for final inspection

Mail notices to: Permit Administrator
Fort Bend County Engineering
P.O. Box 1449
Rosenberg, Texas 77471
281-633-7500

3. This permit expires one (1) year from date of permit if construction has not commenced.

By

[Signature]
County Engineer

By

N/A
Drainage District Engineer/Manager

Presented to Commissioners Court and approved.

Recorded in Volume 12-14-10
Minutes of Commissioners Court.

Clerk of Commissioners Court

By [Signature]
Deputy

COUNTY OF FORT BEND

Engineering Department

P.O. BOX 1449
Rosenberg, Texas 77471-1449

Johnny Ortega
Permit Administrator

1124 Blume Road
Phone: (281) 341-7500

PERMIT APPLICATION REVIEW FORM FOR CABLE, CONDUIT, AND POLE LINE ACTIVITY IN FORT BEND COUNTY

PERMIT NO. 03861 83861

The following "Notice of Proposed Cable, Conduit, and/or Pole Line activity in Fort Bend County" and accompanying attachments have been reviewed and the notice conforms to appropriate regulations set by Commissioner's Court of Fort Bend County, Texas.

X (1) Complete Application Form.

- X a. Name of road, street, and/or drainage ditch affected.
X b. Vicinity map showing course of direction.
c. Plans and specifications.

 (2) Bond:

 District Attorney, approval when applicable.

X Perpetual bond currently posted.

No. 104865058

Amount \$100,000.00

 Performance bond submitted.

No.

Amount

 Cashier's Check.

No.

Amount

 (3) Verbal permission given for emergencies, to start construction before approved in Commissioner's Court.

 Precinct Engineer Acknowledgment


 Date

 Precinct Commissioner Acknowledgment

 Date

 (4)
Drainage District Approval when applicable

We have reviewed this project and agree it meets minimum requirements.


Johnny Ortega CFM/ Permit Administrator
(REVISED 5/30/08)

12/01/2010
Date

**NOTICE OF PROPOSED CABLE, CONDUIT AND/OR POLE LINE ACTIVITY
IN, UNDER, ACROSS OR ALONG ROADS, STREETS, HIGHWAYS AND DRAINAGE DITCHES
IN FORT BEND COUNTY**

APPLICANT'S JOB NO. FULSHEAR-VZW

PERMIT No. 93961 **PCT. No.** 3

BOND No. 104965058

Formal notice is hereby given that Comcast of Houston, LLC c/o Jier, LLC
proposes to lay, construct, maintain and/or repair cable, conduit and/or pole line, in, under,
across, or along roads, streets, highways and drainage ditches in Fort Bend County, as follows:

In, Under, or Across Roads and/or Drainage Ditches

Road or Ditch Name	Distance & Direction From Nearest Intersection	Length of Crossing	Type of Construction			
			Bored:	Jacked:	Driven:	Cased

Along Roads and/or Drainage Ditches

Road or Ditch Name	Distance & Direction From Nearest Intersection	To	Distance
WINNER FOSTER RD.	78' EAST OF CL BISHOP OAKS DR.	F.M. 359	1,090'

General Description

The Location and description of the proposed installation and appurtenances is more fully shown on the attached detail drawings. The laying, construction, maintenance and/or repair of the proposed installation shall be subject to "A Revised Order Regulating the Laying, Construction, Maintenance and/or Repair of Cables, Conduits, and/or Pole Lines, In, Under, Across, or Along Roads, Streets, Highways and Drainage Ditches in Fort Bend County, Texas, Under the Jurisdiction of the Commissioners Court of Fort Bend County, Texas," as passed by Commissioners Court of Fort Bend County, Texas, dated the 3rd. day of August, 1987, recorded in Volume 639 of the Minutes of the Commissioners Court of Fort Bend County, Texas.

Written notices are required: 1) 48 hours in advance of start of construction and
2) when construction is complete and ready for final inspection.

Mail to: Permit Administrator/Fort Bend County Engineering
P.O. Box 1449, Rosenberg, TX 77471.

Violation of requirements shall constitute grounds for job shut down.

COMPANY NAME: Comcast of Houston, LLC

AGENT and/or OWNER

Will D. Krause

(Signature)

NAME & TITLE Doug Krause, P.E.
(Please Print)

DATE 11/29/10

ADDRESS 7033 Airport Blvd
(Street/P.O. Box)

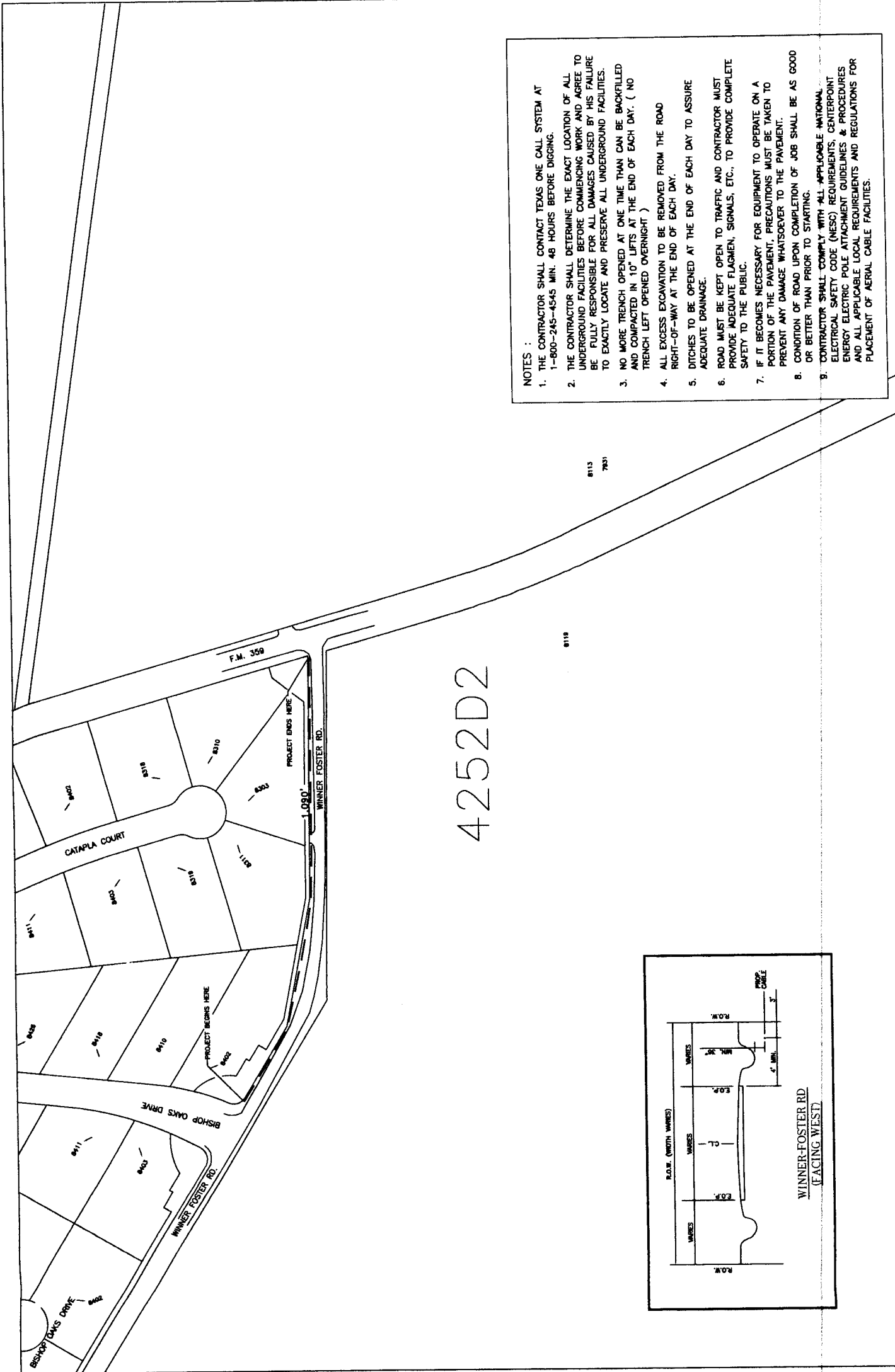
Houston TX 77061
City State Zip

TELEPHONE NO: 281-818-0671
(accessible 24 hrs/day, 7 days/week)

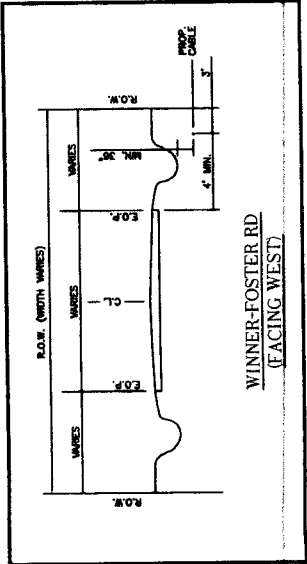
**Does project
comply with Fort
Bend County
Outdoor Lighting
Ordinance?**

Yes ()

No ()



- NOTES :
1. THE CONTRACTOR SHALL CONTACT TEXAS ONE CALL SYSTEM AT 1-800-245-4545 MIN. 48 HOURS BEFORE DIGGING.
 2. THE CONTRACTOR SHALL DETERMINE THE EXACT LOCATION OF ALL UNDERGROUND FACILITIES BEFORE COMMENCING WORK AND AGREE TO BE FULLY RESPONSIBLE FOR ALL DAMAGES CAUSED BY HIS FAILURE TO EXACTLY LOCATE AND PRESERVE ALL UNDERGROUND FACILITIES.
 3. NO MORE TRENCH OPENED AT ONE TIME THAN CAN BE BACKFILLED AND COMPACTED IN 10" LIFTS AT THE END OF EACH DAY. (NO TRENCH LEFT OPENED OVERNIGHT)
 4. ALL EXCESS EXCAVATION TO BE REMOVED FROM THE ROAD RIGHT-OF-WAY AT THE END OF EACH DAY.
 5. DITCHES TO BE OPENED AT THE END OF EACH DAY TO ASSURE ADEQUATE DRAINAGE.
 6. ROAD MUST BE KEPT OPEN TO TRAFFIC AND CONTRACTOR MUST PROVIDE ADEQUATE FLAGMEN, SIGNALS, ETC., TO PROVIDE COMPLETE SAFETY TO THE PUBLIC.
 7. IF IT BECOMES NECESSARY FOR EQUIPMENT TO OPERATE ON A PORTION OF THE PAVEMENT, PRECAUTIONS MUST BE TAKEN TO PREVENT ANY DAMAGE WHATSOEVER TO THE PAVEMENT.
 8. CONDITION OF ROAD UPON COMPLETION OF JOB SHALL BE AS GOOD OR BETTER THAN PRIOR TO STARTING.
 9. CONTRACTOR SHALL COMPLY WITH ALL APPLICABLE NATIONAL ELECTRICAL SAFETY CODE (NEC) REQUIREMENTS, CENTERPOINT ENERGY ELECTRIC POLE ATTACHMENT GUIDELINES & PROCEDURES AND ALL APPLICABLE LOCAL REQUIREMENTS AND REGULATIONS FOR PLACEMENT OF AERIAL CABLE FACILITIES.



ATTN: TIM BISHOP
7033 AIRPORT BLVD.
HOUSTON, TX 77061-3912

COMCAST SHALL INSTALL A 1-1 1/2" CONDUIT ALONG THE NORTH ROW OF WINNER-FOSTER RD FROM EAST SIDE OF BISHOP OAKS DR TO THE WEST ROW OF FM 359 FOR A TOTAL DISTANCE OF 1,090 LF.

9259 FM 359 -FULSHEAR -VZW

DESIGNED BY: JER, LLC
DRAWN BY: WOK
DWG. NO.
SHEET NO. 1 OF 1

LAMBERT: 4252D
DATE: 11/26/2010
KEY MAP NO. 564-A, B
SCALE: NTS