

9F

REVIEW BY FORT BEND COUNTY COMMISSIONERS COURT

On this 05 day of OCTOBER, 2010, before the Fort Bend Commissioners Court came on to be heard and reviewed the accompanying notice of AT & T TEXAS

Job Location USTINIK, BAND

Dated 09/27/10 BOND NO CHI-001686693-01 Permit No. 83832
to make use of certain Fort Bend County property subject to, "A Revised Order Regulating the Laying, Construction, Maintenance, and Repair of Buried Cables, Conduits, and Pole Lines, In, Under, Across or Along Roads, Streets, Highways, and Drainage Ditches in Fort Bend County, Texas, Under the Jurisdiction of the Commissioners Court of Fort Bend County, Texas," as passed by the Commissioners Court of Fort Bend County, Texas, date the 3rd day of August, 1987, recorded in Volume _____ of the Minutes of the Commissioners Court of Fort Bend County, Texas, to the extent that such order is not inconsistent with Article 1436a, Vernon's Texas Civil Statutes. Upon Motion of Commissioner Meyers, seconded by Commissioner Prestage, duly put and carried, it is ORDERED, ADJUGED AND DECREED that said notice of said above purpose is hereby acknowledged by the Commissioners Court of Fort Bend County, Texas, and that said notice be placed on record according to the regulation order thereof.

Notes:

1. Evidence of review by the Commissioners Court must be kept on the job site and failure to do so constitutes grounds for job shutdown.
2. Written notices are required:
 - a. 48 hours in advance of construction start up, and
 - b. When construction is completed and ready for final inspection

Mail notices to: Permit Administrator
Fort Bend County Engineering
P.O. Box 1449
Rosenberg, Texas 77471
281-633-7500

3. This permit expires one (1) year from date of permit if construction has not commenced.

By

Jane Hegamin
County Engineer

By

N/A
Drainage District Engineer/Manager

Presented to Commissioners Court
and approved.

Recorded in Volume 10-5-10
Minutes of Commissioners Court.

Clerk of Commissioners Court

By Sherry Fier
Deputy

NOTICE OF PROPOSED CABLE, CONDUIT AND/OR POLE LINE ACTIVITY
IN, UNDER, ACROSS OR ALONG ROADS, STREETS, HIGHWAYS AND DRAINAGE DITCHES
IN FORT BEND COUNTY

APPLICANT'S JOB NO. 7822549
PERMIT NO. 05832 PCT. NO. 1
BOND NO. CW 00 16846 93-01

FORMAL NOTICE IS HEREBY GIVEN THAT AT&T Texas
PROPOSES TO LAY, CONSTRUCT, MAINTAIN AND/OR REPAIR CABLE, CONDUIT AND/OR POLE LINE, IN, UNDER, ACROSS, OR
ALONG ROADS, STREETS, HIGHWAYS AND DRAINAGE DITCHES IN FORT BEND COUNTY, AS FOLLOWS:

IN, UNDER, OR ACROSS ROADS AND/OR DRAINAGE DITCHES

ROAD OR DITCH NAME	DISTANCE & DIRECTION FROM NEAREST INTERSECTION	LENGTH OF CROSSING	TYPE OF CONSTRUCTION			
			BORED	JACKED	DRIVEN	CASE
USTINIK RD	FROM HWY 36 S TO BAND RD		6400'			
BAND RD	FROM USTINIK RD TO 2719 BAND RD		630'			

ALONG ROADS AND/OR DRAINAGE DITCHES

ROAD OR DITCH NAME	DISTANCE & DIRECTION FROM NEAREST INTERSECTION	TO	DISTANCE
USTINIK RD	FROM HWY 36 S TO BAND RD		
BAND RD	FROM USTINIK RD TO 2719 BAND RD		

GENERAL DESCRIPTION

SEE ATTACHMENTS.

THE LOCATION AND DESCRIPTION OF THE PROPOSED INSTALLATION AND APPURTENANCES IS MORE FULLY SHOWN ON THE ATTACHED DETAIL DRAWINGS. THE LAYING, CONSTRUCTION, MAINTENANCE AND/OR REPAIR OF THE PROPOSED INSTALLATION SHALL BE SUBJECT TO "A REVISED ORDER REGULATING THE LAYING, CONSTRUCTION, MAINTENANCE AND/OR REPAIR OF CABLES, CONDUITS, AND/OR POLE LINES, IN, UNDER, ACROSS, OR ALONG ROADS, STREETS, HIGHWAYS AND DRAINAGE DITCHES IN FORT BEND COUNTY, TEXAS , UNDER THE JURISDICTION OF THE COMMISSIONERS COURT OF FORT BEND COUNTY, TEXAS" AS PASSED BY COMMISSIONERS COURT OF FORT BEND COUNTY, TEXAS, DATED THE 3RD DAY OF AUGUST, 1987, RECORDED IN VOLUME 639 OF THE MINUTES OF THE COMMISSIONERS COURT OF FORT BEND COUNTY, TEXAS.

WRITTEN NOTICES ARE REQUIRED: 1) 48 HOURS IN ADVANCE OF START OF CONSTRUCTION AND 2) WHEN CONSTRUCTION IS COMPLETE AND READY FOR FINAL INSPECTION.

MAIL TO: PERMIT ADMINISTRATOR/FORT BEND COUNTY ENGINEERING
P.O. BOX 1449, ROSENBERG, TX 77471

VIOLATION OF REQUIREMENTS SHALL CONSTITUTE GROUNDS FOR JOB SHUT DOWN.

COMPANY NAME: AT&T Texas

Mike Broussard AGENT AND/OR OWNER
(SIGNATURE)

NAME & TITLE: MIKE BROUSSARD, MGR. OSP PLNG & ENG DESIGN
(PLEASE PRINT)

DATE: 09/07/2010

ADDRESS: 1110 LOUISE, 1ST FLOOR
(STREET/P.O.BOX)

ROSENBERG TEXAS 77471
CITY STATE ZIP

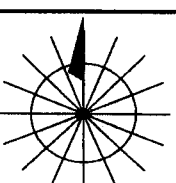
TELEPHONE NO: 281 341-4312

(ACCESSIBLE 24 HRS/DAY, 7 DAYS/WEEK)

HWY 36

AT&T CONTACT

MIKE BROUSSARD
MGR.-DSP PLNG & ENG DESIGN
281-341-4312



NORTH ARROW

OPERATING RANGE OF JOB STEPS

TASK	TO
------	----

MFRC 845C

TRANSMISSION ZONE
CZ 0 TAPER CODE 26102
RZ 28

CAUTION HIGH VOLTAGE
AERIAL Y BURIED IN
KV 7.20

HIGHWAY PERMIT NO.

Utility CO CENT - CENTER POINT

POLE CONTACTS (+) 0	(-) 0
1	1
2	2
3	3
4	4
5	5
6	6
7	7
8	8
9	9
10	10
11	11
12	12
13	13
14	14
15	15
16	16
17	17
18	18
19	19
20	20
21	21
22	22
23	23
24	24
25	25
26	26
27	27
28	28
29	29
30	30
31	31
32	32
33	33
34	34
35	35
36	36
37	37
38	38
39	39
40	40
41	41
42	42
43	43
44	44
45	45
46	46
47	47
48	48
49	49
50	50
51	51
52	52
53	53
54	54
55	55
56	56
57	57
58	58
59	59
60	60
61	61
62	62
63	63
64	64
65	65
66	66
67	67
68	68
69	69
70	70
71	71
72	72
73	73
74	74
75	75
76	76
77	77
78	78
79	79
80	80
81	81
82	82
83	83
84	84
85	85
86	86
87	87
88	88
89	89
90	90
91	91
92	92
93	93
94	94
95	95
96	96
97	97
98	98
99	99
100	100

REP NAME

100	100
-----	-----

UTILITY CO	
REP NAME	
REP TEL NO.	
POLE CONTACTS (+) 0	(-) 0

PROJECT NO 782549

TOT.PRINTS 11 PRINT NO.7
NPA/NNY. 391-232 DBT.391232

EXCH PITCH-DTCE

TAX DIST EFG10

GEO LOC. W89232

ENGR. HB DRAWN BY

TELEPHONE NO. (281) 341-4312

REC. REF. 225-265-31*

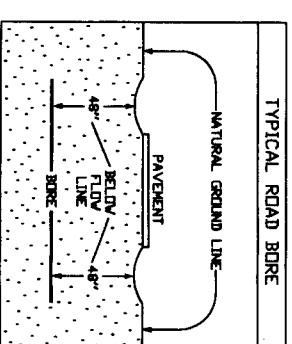
MAP REF.

SCALE NUMBER

ISSUE DATE

PRO FILE BBIP RR 2174
DOV NUMBER

DATE	NO.	NAME	AMOUNT	REMARKS
1968	1
1968	2
1968	3
1968	4
1968	5
1968	6
1968	7
1968	8
1968	9
1968	10
1968	11
1968	12
1968	13
1968	14
1968	15
1968	16
1968	17
1968	18
1968	19
1968	20
1968	21
1968	22
1968	23
1968	24
1968	25
1968	26
1968	27
1968	28
1968	29
1968	30
1968	31
1968	32
1968	33
1968	34
1968	35
1968	36
1968	37
1968	38
1968	39
1968	40
1968	41
1968	42
1968	43
1968	44
1968	45
1968	46
1968	47
1968	48
1968	49
1968	50
1968	51
1968	52
1968	53
1968	54
1968	55
1968	56
1968	57
1968	58
1968	59
1968	60
1968	61
1968	62
1968	63
1968	64
1968	65
1968	66
1968	67
1968	68
1968	69
1968	70
1968	71
1968	72
1968	73
1968	74
1968	75
1968	76
1968	77
1968	78
1968	79
1968	80
1968	81
1968	82
1968	83
1968	84
1968	85
1968	86
1968	87
1968	88
1968	89
1968	90
1968	91
1968	92
1968	93
1968	94



LEGEND

PROPOSED AT&T BURIED FIBER CABLE


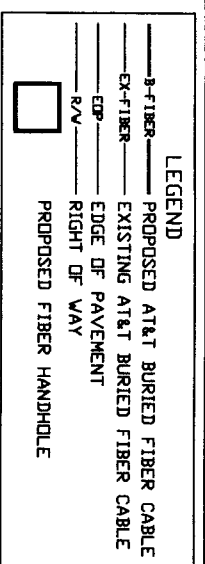
EDGE RE BAYMENT

RIGHT OF WAY

PROPOSED FIBER HANDHOLE

SEE PRINT 8

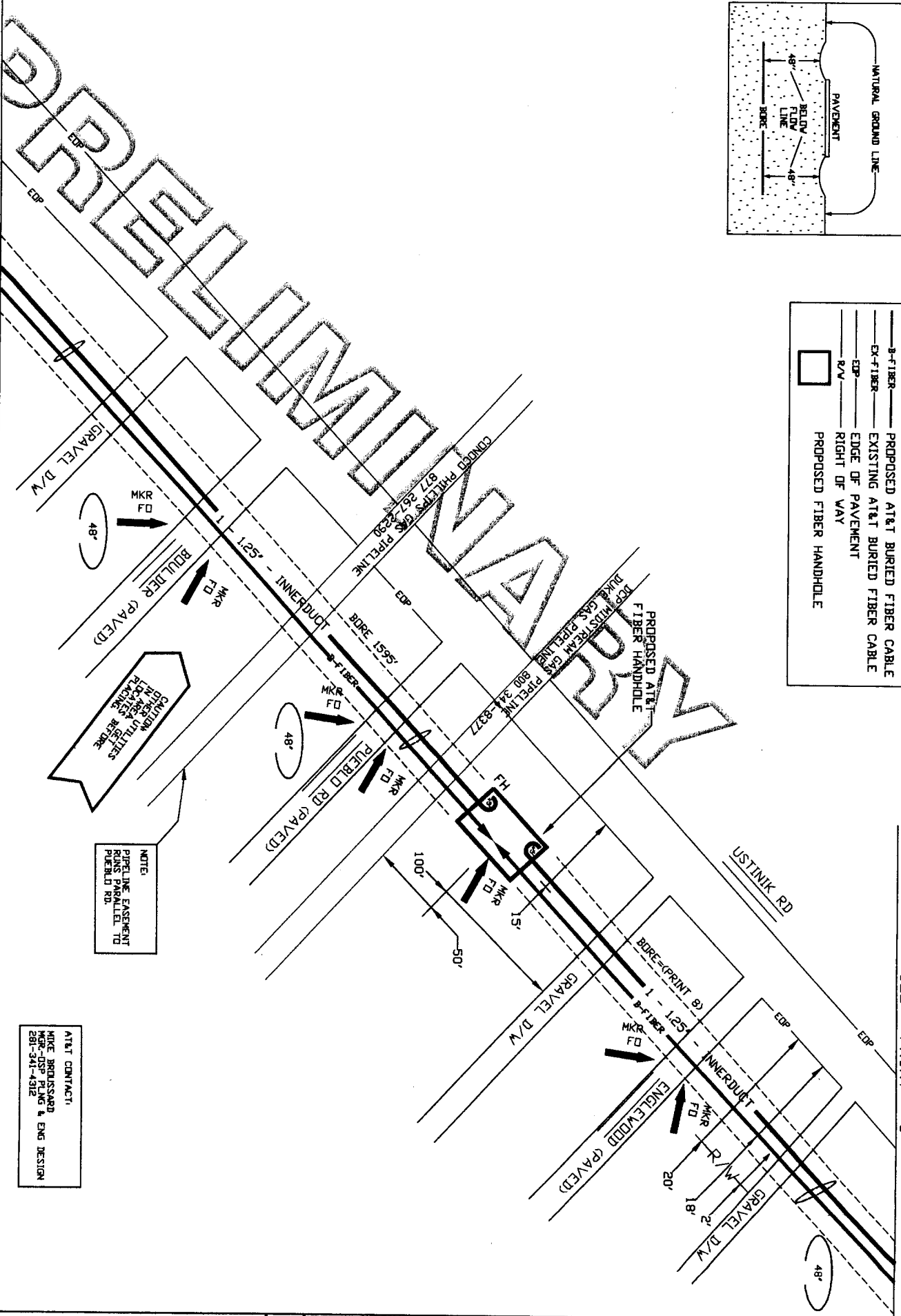
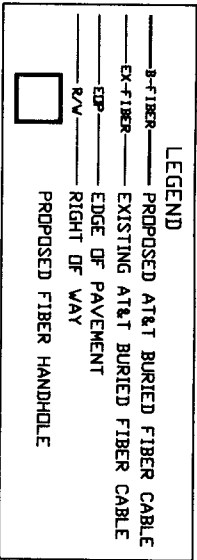
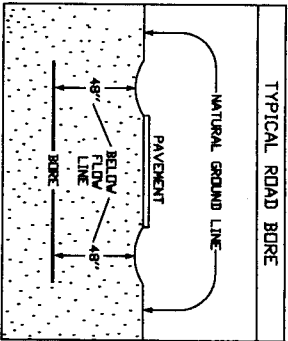
--Proprietary--
Not for use or disclosure outside the Afl companies except under written agreement



--Proprietary--

Not for use or disclosure outside the AflT companies except under written agreement.

SPECIAL CIRCUITS N 6203 FORWARDED N PERMIT REQUIRED N	
OPERATING RANGE OF JOB STEPS TASK _____ TO _____ MTRC 845C	
TRANSMISSION ZONE RZ 28 C2 0 TAPER CODE 26102 CATION HIGH VOLTAGE KV 7.20 AERIAL Y BURIED N HIGHWAY PERMIT NO.	
Utility CO REP NAME REP TEL NO. POLE CONTACTS (+) 0 (-) 0	
Utility CO REP NAME REP TEL NO. POLE CONTACTS (+) 0 (-) 0	
Utility CO REP NAME REP TEL NO. POLE CONTACTS (+) 0 (-) 0	
PROJECT NO 7822549	
TOT PRINTS 11 NPA/NNX: 281-22 EXCH. RICH-RDSE TAX DIST. FGD10 GEO LOC. W82322 ENGR. NB TELEPHONE NO. (281) 341-4312 REC. REF. 25-25-31* MAP REF. SCALE NDK ISSUE DATE	PRINT NO. 8 PRI:281232 DRAWN BY
PROJ TITLE BRIP RR 2174 REV. NUMBER DATE REV.	



SEE PRINT 8

SEE PRINT 10

--Proprietary--
Not for use or disclosure outside the AT&T companies except under written agreement.

FORT BEND COUNTY NOTIFICATION

SPECIAL CIRCUITS	N	
6203 FORWARDED	N	
PERMIT REQUIRED	N	

OPERATING RANGE OF JOB STEPS

TASK _____ TO _____

AFRC REC

TRANSMISSION ZONE
RZ 28 CZ 0 TAPER CODE 261002

CAUTION HIGH VOLTAGE
KV 7.20 AERIAL Y BURIED N

HIGHWAY PERMIT NO.

Utility CO. CENT - CENTER POINT

REP NAME
REP TEL NO.
POLE CONTACTS (+) 0 (-) 0

Utility CO.
REP NAME
REP TEL NO.
POLE CONTACTS (+) 0 (-) 0

Utility CO.
REP NAME
REP TEL NO.
POLE CONTACTS (+) 0 (-) 0

PROJECT NO 782549

TOI PRINTS 11 PRINT NO. 9

NPA/ANX: 20122 PRT: 281222

EXCH. RICH-ROSE

TAX DIST. F0010

GEO LOC. W8922

ENGR. MB DRAWN IN

TELEPHONE NO. (281) 341-4312

REC. REF. 225-265-334

MAP REF.

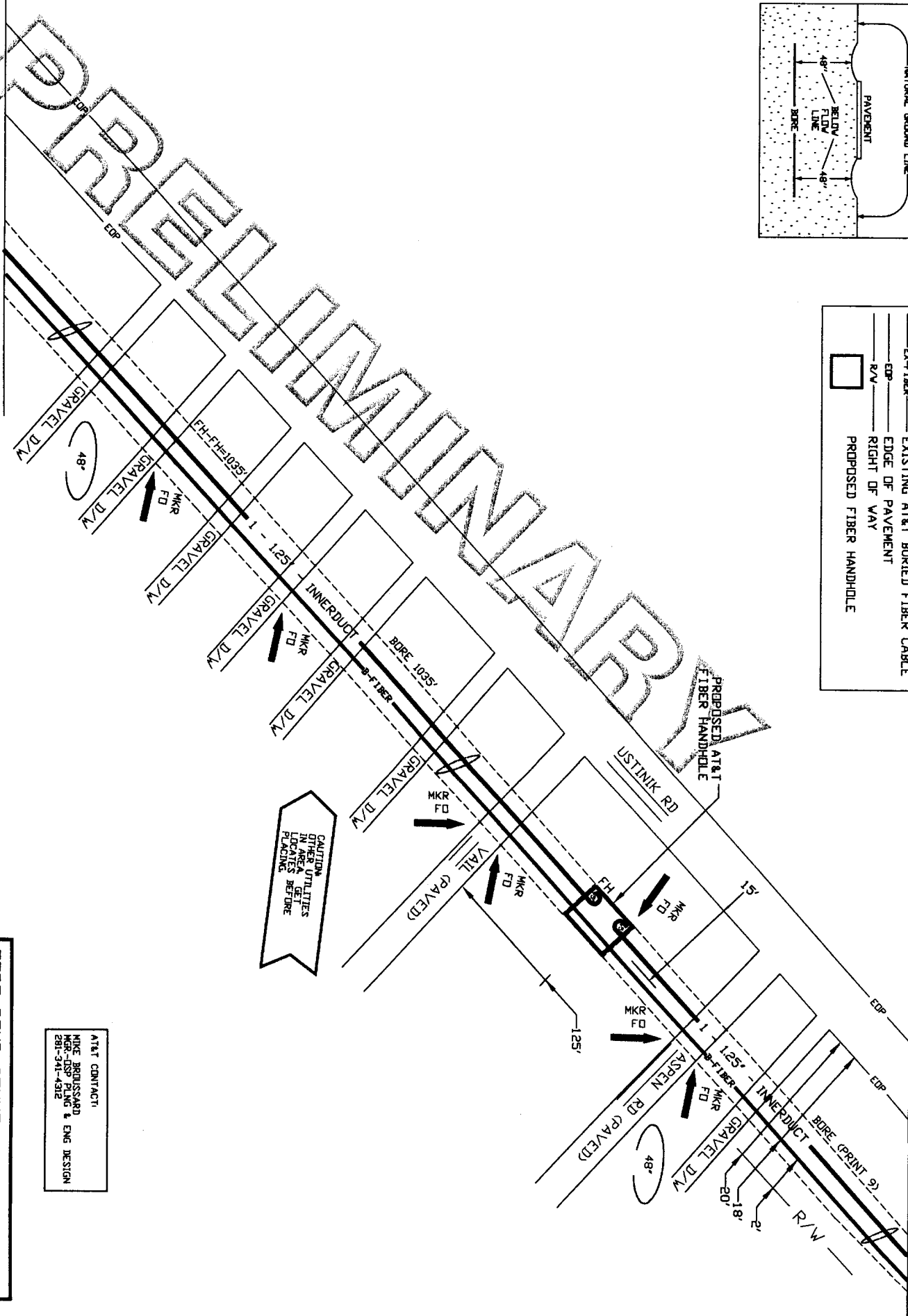
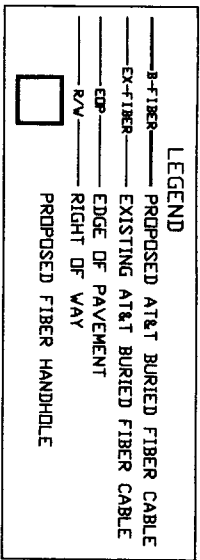
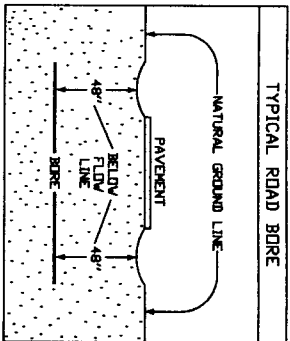
SCALE NINE

ISSUE DATE

PROJ TITLE DBP RR 2174

REV. NUMBER

DATE REV.



SEE PRINT 9


SEE PRINT 11

Not for use or disclosure outside the AT&T companies except under written agreement.

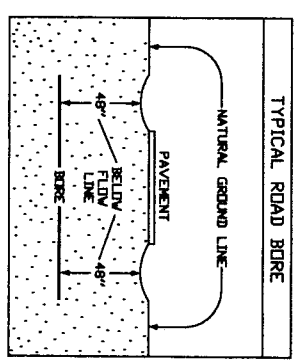
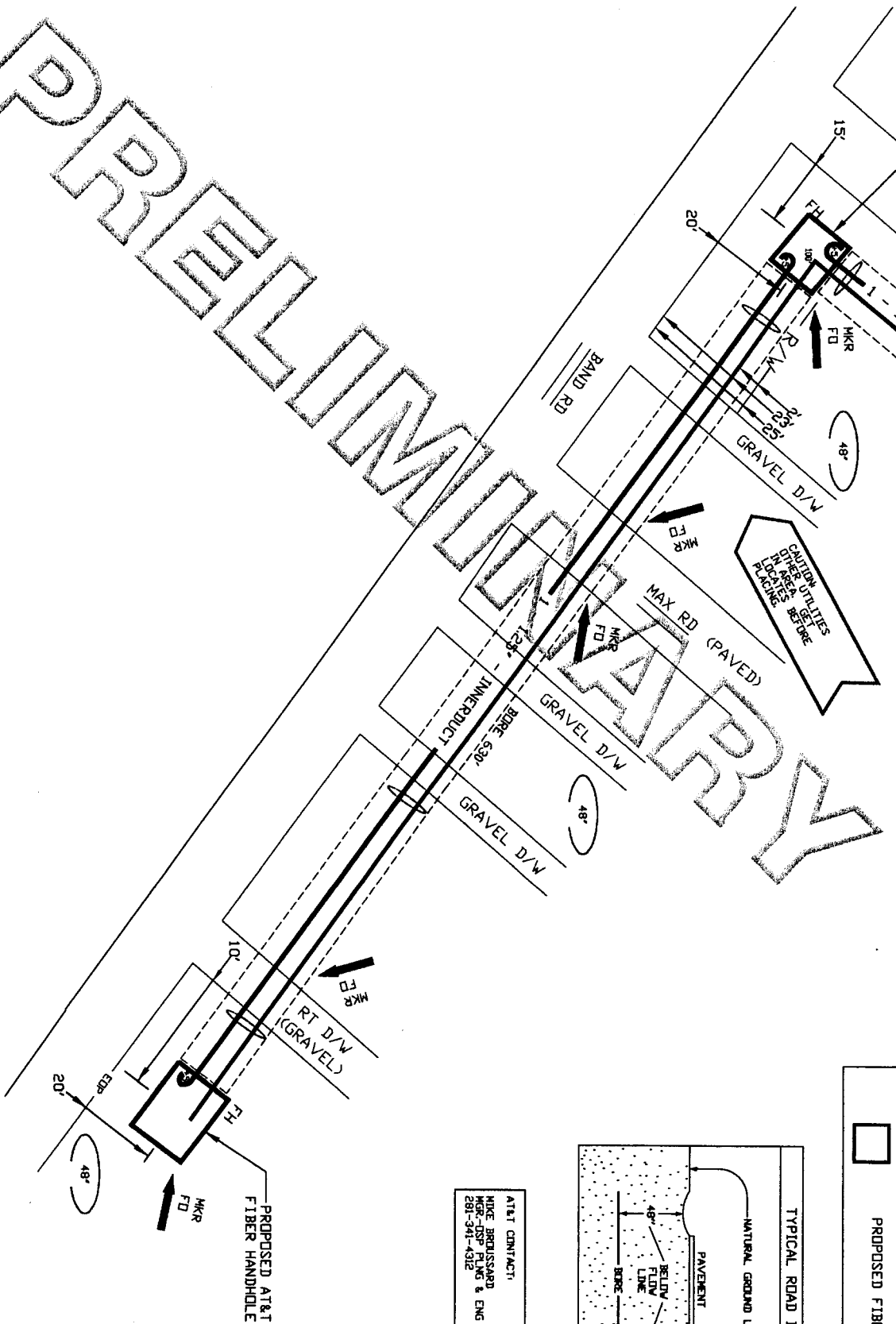
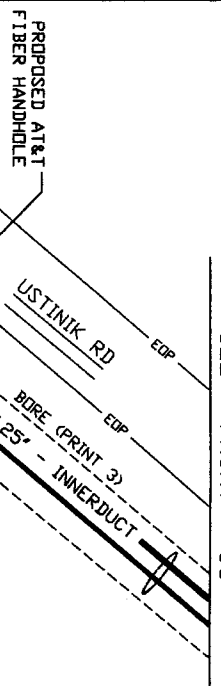
FORT BEND COUNTY NOTIFICATION

AT&T CONTACT:
MIKE BRUSSARD
MGR-ISP PLNG & ENG DESIGN
281-341-4312

CAUTION
OTHER UTILITIES
IN AREA GET
PLACED
BEFORE

SPECIAL CIRCUITS	N	
6203 FORWARDED	N	
PERMIT REQUIRED	N	
OPERATING RANGE OF JOB STEPS		
TASK _____	TO _____	
MERC 945C		
TRANSMISSION ZONE		
RZ 28	CZ 0	TAPER CODE 26102
CAUTION HIGH VOLTAGE		
KV 7.20	ASBWL 1	BURIED N
HIGHWAY PERMIT NO.		
Utility CO	CEN - CENTER POINT	
REP NAME		
REP TEL NO.		
POLE CONTACTS (+) 0		(-) 0
Utility CO		
REP NAME		
REP TEL NO.		
POLE CONTACTS (+) 0		(-) 0
PROJECT NO 782549		
TOT. PRINTS 11	PRINT NO. 10	
NPA/NNX: 281-222	PRI: 281232	
EXCH. RICH-805C		
TAX DIST. F0010		
GEO LOC. W9232		
ENGR. HB	DRAWN/DIV	
TELEPHONE NO. (281) 341-4312		
REC. REF.		
MAP REF.		
SCALE NINE		
ISSUE DATE		
PROJ TITLE BRIP RR 2174		
REV. NUMBER		
DATE REV.		

FORT BEND COUNTY NOTIFICATION



AT&T CONTACT:
MIKE BRISSARD
MGR.-OSP PLNG & ENG DESIGN
281-341-4312

LEGEND

- B-FIBER—PROPOSED AT&T BURIED FIBER CABLE
- EX-FIBER—EXISTING AT&T BURIED FIBER CABLE
- EDP—EDGE OF PAVEMENT
- R/V—RIGHT OF WAY
- PROPOSED FIBER HANDHOLE

SPECIAL CIRCUITS N

6203 N

FORWARDED N

PERMIT N

REQUIRED N

NORTH ARROW

OPERATING RANGE OF JOB STEPS

TASK _____ TO _____

MFCR #6C

TRANSMISSION ZONE

RZ 28 CZ 0 TAPER CODE 26102

CAUTION HIGH VOLTAGE

KV 7.20 AERIAL Y BURIED N

HIGHWAY PERMIT NO.

UTILITY CO. CENT - CENTER POINT

REP NAME

REP TEL NO.

POLE CONTACTS (+) 0 (-) 0

UTILITY CO.

REP NAME

REP TEL NO.

POLE CONTACTS (+) 0 (-) 0

UTILITY CO.

REP NAME

REP TEL NO.

POLE CONTACTS (+) 0 (-) 0

PROJECT NO 782549

TOT. PRINTS 11 PRINT NO. 11

NPA/NNX: 281-282 PRT: 281232

EXCH. RICH-ROSE

TAX DIST. F8010

GEO LOC. 189232

ENGR. HB DRAWN/DW

TELEPHONE NO. (281) 341-4312

REC. REF. 225-265-138

MAP REF.

SCALE N/A

ISSUE DATE

PROJ TITLE BRP RR 2174

REV. NUMBER

DATE REV.

Not for use or disclosure outside the AT&T companies except under written agreement.

PRELIMINARY