

REVIEW BY FORT BEND COUNTY COMMISSIONERS COURT

On this 28 day of SEPTEMBER, 2010, before the Fort Bend Commissioners Court came on to be heard and reviewed the accompanying notice of CENTERPOINT ENTEX

Job Location SANDI LANE

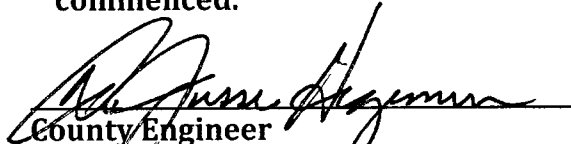
Dated 09/13/10 BOND NO 22-022-417 Permit No. 83822
to make use of certain Fort Bend County property subject to, "A Revised Order Regulating the Laying, Construction, Maintenance, and Repair of Buried Cables, Conduits, and Pole Lines, In, Under, Across or Along Roads, Streets, Highways, and Drainage Ditches in Fort Bend County, Texas, Under the Jurisdiction of the Commissioners Court of Fort Bend County, Texas," as passed by the Commissioners Court of Fort Bend County, Texas, date the 3rd day of August, 1987, recorded in Volume _____ of the Minutes of the Commissioners Court of Fort Bend County, Texas, to the extent that such order is not inconsistent with Article 1436a, Vernon's Texas Civil Statutes. Upon Motion of Commissioner Meyers, seconded by Commissioner Prestage, duly put and carried, it is ORDERED, ADJUGED AND DECREED that said notice of said above purpose is hereby acknowledged by the Commissioners Court of Fort Bend County, Texas, and that said notice be placed on record according to the regulation order thereof.

Notes:

1. Evidence of review by the Commissioners Court must be kept on the job site and failure to do so constitutes grounds for job shutdown.
2. Written notices are required:
 - a. 48 hours in advance of construction start up, and
 - b. When construction is completed and ready for final inspection


Mail notices to: Permit Administrator
Fort Bend County Engineering
P.O. Box 1449
Rosenberg, Texas 77471
281-633-7500

3. This permit expires one (1) year from date of permit if construction has not commenced.

By 
County Engineer

By N/A
Drainage District Engineer/Manager

Presented to Commissioners Court
and approved.
Recorded in Volume 9-28-10
Minutes of Commissioners Court.

Clerk of Commissioners Court
By 
Deputy

Engineering Department

1124 Blume Road
Phone: (281) 341-7500

PERMIT NO. 003822


Johnny Ortega CFM/ Permit Administrator
(REVISED 5/30/08)

Date 09/13/2010



FACET	F30180706
OP MAP	F30180708 Q30120704
KM	485N 485S
LAMBERT TC	4356D2 32
SZ	078
SOG	503 00151

EXIST. MAIN _____

PROP. 2" IP PLA _____ 95'

WO#55175222 _____

PROP. 5# ANODE _____

- 1- CRITERIA TO BE USED FOR TRACER WIRE SELECTION WHEN INSTALLING PLASTIC GAS LINES:
 - A- USE #14 TRACER WIRE FOR ALL RESIDENTIAL SERVICE LINES.
 - B- USE #14 TRACER WIRE FOR SHORT BORES UP TO 300' AND ALL OTHER NON-BORE INSTALLATIONS
 - C- USE #10 TRACER WIRE WITH ALL BORES LONGER THAN 300'.
 - D- USE #8 TRACER WIRE AS NEEDED FOR LARGE BAYOU CROSSINGS AND OTHER EXTRAORDINARY SITUATIONS AND COMPLEX BORESINSPECTOR APPROVAL REQUIRED PRIOR TO WORK.
- 2- TEST PRESSURE 100 PSIG

JOB NO: _____ BY: _____ DATE: _____
 ESMTS. DED. BY: _____ ESMT. DOCUMENTS: _____
 MONUMENTATION FND.: _____ PLAT DIST. CHK=D: _____
 ESMTS. NEEDED AT: _____

 NON-STD. STAKING: _____ REASON: _____

PURPOSE:
TO SERVE 1 CUSTOMER IN KATY,TX,
FORT BEND COUNTY. COST REFLECTS
\$2.91/FT FOR MAIN PLUS MISC.

DESIGNER: CARTER HOOD
PHONE#: 713-207-4265
DRAWN BY: Becky Perez
DESIGN DATE: 9/1/2010

ESTIMATED COST: \$929.45
CONTRIBUTION: \$929.45
DATE NEEDED: 9-21-10

RECOMMENDED BY:

DATE:

APPROVED BY:

DATE: _____

SCALE: 1" : 100'
SHEET: 1 OF 1

LOT NUMBER CHART						
Material Number	Section	Main	Footage	Pipe Cat.	Lot Number	Fusion Method
	A					EF BF SF SDL MEC
	B					
	C					
	D					
	E					
	F					
	G					
	ALL					

NOTICE OF PROPOSED CABLE, CONDUIT AND / OR POLE LINE ACTIVITY
IN, UNDER, ACROSS OR ALONG ROADS, STREETS, HIGHWAYS AND DRAINAGE DITCHES
IN FORT BEND COUNTY

APPLICANT'S JOB NO. WO#55175222
PERMIT NO. 83522 PCT. NO. 3
BOND NO. 22-022-417

Formal notice is hereby given that CENTERPOINT ENTEX
proposes to lay, construct, maintain and / or repair cable, conduit, and / or pole
line, in, under, across, or along roads, streets, highways and drainage
ditches in Fort Bend County, as follows:

In, Under, or Across Roads, and / or Drainage Ditches

Road or Ditch Name	Distance & Direction From Nearest Intersection	Length of Crossing	Type of Construction			
			Bored:	Jacked:	Driven:	Cased

Along Roads and / or Drainage Ditches

Road or Ditch Name	Distance & Direction From Nearest intersection	To	Distance
Sandi Ln.	305'S of S. row of Westheimer Pkwy	400' S of S row of Westheimer Pkwy	95'

General Description

A 2" IP Plastic natural gas main alone Sandi Ln. as shown on attached drawing.


The location and description of the proposed installation and appurtenances is more fully shown on the attached detail drawings. The laying, construction, maintenance and / or repair of the proposed installation shall be subject to "A Revised Order Regulating the Laying, Construction, Maintenance and / or Repair of Cables, Conduits, and / or Pole Lines, In, Under, Across, or Along Roads, Streets, Highways and Drainage Ditches in Fort Bend County, Texas, Under the Jurisdiction of the Commissioners Court of Fort Bend County, Texas," as passed by Commissioners Court of Fort Bend County, Texas, dated the 3rd. day of August, 1987, recorded in Volume 639 of the Minutes of the Commissioners Court of Fort Bend County, Texas. **To Serve: 25019 Sandi Ln.**

Written notices are required: 1) 48 hours in advance of start of construction and 2) when construction is complete and ready for final inspection.

Mail To: Permit Administrator / Fort Bend County Engineering
P.O. Box 1449, Rosenberg, Texas 77471

Violation of requirements shall constitute grounds for job shut down.

COMPANY NAME: CenterPoint Entex
AGENT and / or OWNER

Cynthia Westcott 
(Signature)

NAME & TITLE: Cynthia L. Westcott P.E.
New Const. & System Imp. Mgr.
(Please Print)

DATE: _____

ADDRESS: 1111 Louisiana – Ste. 1265B
(Street / P.O. Box)

Houston Texas 77002
City State Zip
TELEPHONE NO: (713) 207-4265 – Carter Hood
(accessible 24 hrs/day, 7 days/week)