

REVIEW BY FORT BEND COUNTY COMMISSIONERS COURT

On this 14 day of SEPTEMBER, 2010, before the Fort Bend Commissioners Court came on to be heard and reviewed the accompanying notice of VERIZON COMMUNICATIONS

Job Location DARBY LANE


Dated 09/07/10 BOND NO 82781 Permit No. 83819
to make use of certain Fort Bend County property subject to, "A Revised Order Regulating the Laying, Construction, Maintenance, and Repair of Buried Cables, Conduits, and Pole Lines, In, Under, Across or Along Roads, Streets, Highways, and Drainage Ditches in Fort Bend County, Texas, Under the Jurisdiction of the Commissioners Court of Fort Bend County, Texas," as passed by the Commissioners Court of Fort Bend County, Texas, date the 3rd day of August, 1987, recorded in Volume _____ of the Minutes of the Commissioners Court of Fort Bend County, Texas, to the extent that such order is not inconsistent with Article 1436a, Vernon's Texas Civil Statutes. Upon Motion of Commissioner Mejers, seconded by Commissioner Prestage, duly put and carried, it is ORDERED, ADJUGED AND DECREED that said notice of said above purpose is hereby acknowledged by the Commissioners Court of Fort Bend County, Texas, and that said notice be placed on record according to the regulation order thereof.

Notes:

1. Evidence of review by the Commissioners Court must be kept on the job site and failure to do so constitutes grounds for job shutdown.
2. Written notices are required:
 - a. 48 hours in advance of construction start up, and
 - b. When construction is completed and ready for final inspection

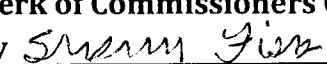
Mail notices to: Permit Administrator
Fort Bend County Engineering
P.O. Box 1449
Rosenberg, Texas 77471
281-633-7500

3. This permit expires one (1) year from date of permit if construction has not commenced.

By 
County Engineer

By N/A
Drainage District Engineer/Manager

Presented to Commissioners Court
and approved.
Recorded in Volume 9-14-10
Minutes of Commissioners Court.

Clerk of Commissioners Court
By 
Deputy

NOTICE OF PROPOSED CABLE, CONDUIT AND/OR POLE LINE ACTIVITY
IN, UNDER, ACROSS OR ALONG ROADS, STREETS, HIGHWAYS AND DRAINAGE DITCHES
IN FORT BEND COUNTY

APPLICANT'S JOB NO. 4310 - 3P0A0GF
PERMIT NO. 83819 PCT. NO. 1
BOND NO. 82781

Formal notice is hereby given that VERIZON proposes to lay, construct, maintain and/or repair cable, conduit and/or pole line, in, under, across, or along roads, streets, highways and drainage ditches in Fort Bend County, as follows:

In, Under, or Across Roads and/or Drainage Ditches

Road or Ditch Name	Distance & Direction From Nearest Intersection	Length of Crossing	Type of Construction			
			Bored	Jacked	Driven	Cased

Along Roads and/or Drainage Ditches

Road or Ditch Name	Distance & Direction From Nearest Intersection	To	Distance
Darby Ln	50' from intersection with Hwy 6	Along ROW	250' to the South along Darby Ln

General Description

BEGINNING 50 FEET SOUTH OF INTERSECTION WITH STATE HWY 6. BORE 250' ALONG EAST ROW OF DARBY LN TO INTERSECTION WITH PRIVATE RD. PLACE REMAINING 100' OF CABLE IN CUSTOMER-PROVIDED CONDUIT FROM ROW INTO NEW STRIP CENTER – TEAL BEND CENTER AT 12320 STATE HWY 6.

The and description of the proposed installation and appurtnances is more fully shown on the attached detail drawings. The laying, construction, maintenance and/or repair of the proposed installation shall be subject to "A Revised Order Regulating the Laying, Construction, Maintenance and/or Repair of Cables, Conduits, and/or Pole Lines, In, Under, Across, or Along Roads, Streets, Highways and Drainage Ditches in Fort Bend County, Texas, Under the Jurisdiction of the Commissioners Court of Fort Bend County, Texas," as passed by Commissioners Court of Fort Bend County, Texas, dated the 3rd day of August, 1987, recorded in Volume 639 of the Minutes of the Commissioners Court of Fort Bend County, Texas.

Written notices are required: 1) 48 hours in advance of start of construction and 24 when construction is complete and ready for final inspection.

Mail To: Permit Administrator/Fort Bend County Engineering
P. O. Box 1449, Rosenberg, Texas 77471

Violation of requirements shall constitute grounds for job shut down.

COMPANY NAME: VERIZON COMMUNICATIONS


(Signature)

NAME & TITLE: DARRIN L. ALBRECHT
SUPERVISOR-NETWORK ENGINEERING
(Please Print)

DATE: AUGUST 27, 2010

ADDRESS: 2611 45TH AVE

(Street/P.O. Box)

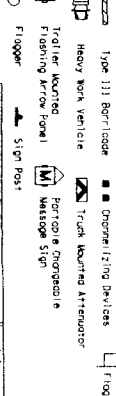
DICKINSON TX. 77539

City State Zip

TELEPHONE NO: 281-338-2221

(accessible 24 hrs/day, 7 days/week)

DISCLAIMER
The use of this standard is governed by the "Texas Engineering Practice Act". No warranty of any kind is made by TxDOT for any purpose whatsoever. TxDOT assumes no responsibility for the conversion of this standard to other formats or for incorrect results or damages resulting from its use.



Rated Search	Formula	Minimum 10 ¹⁰ iterations	Success rate over 10 ¹⁰ iterations	Success rate over 10 ¹⁰ iterations	Success rate over 10 ¹⁰ iterations
30	$1.50 \cdot 10^5 \cdot 1.80 \cdot 10^7$	60	~75	120	100
35	$2.05 \cdot 10^5 \cdot 1.25 \cdot 10^7$	35	70-90	160	100
40	$2.65 \cdot 10^5 \cdot 1.00 \cdot 10^7$	20	80-100	240	100
45	$4.50 \cdot 10^5 \cdot 5.00 \cdot 10^5$	90	~110	320	100
50	$5.00 \cdot 10^5 \cdot 6.00 \cdot 10^5$	110	~125	400	100
55	$5.50 \cdot 10^5 \cdot 6.60 \cdot 10^5$	110	~140	500	100
55	$6.00 \cdot 10^5 \cdot 7.20 \cdot 10^5$	120	~150	*600	100
65	$6.50 \cdot 10^5 \cdot 7.80 \cdot 10^5$	130	~165	*700	100
70	$7.00 \cdot 10^5 \cdot 8.40 \cdot 10^5$	140	~175	*800	100

***Taper lengths have been
1. Length of Taper (ft)

Length of Tape (ft.) Width of Offset (ft.) S-Posted Speed (mph)

TYPICAL USAGE:			
SHORT DURATION	SPORT TEAM STATIONARY	INTERMEDIATE TEAM STATIONARY	LONG TERM STATIONARY
MOBILE			

GENERAL NOTES:

1. Unless otherwise stored in the park, signs attached to signs are **REQUIRED**.
2. All traffic control devices illustrated under **REQUIRED** except those depicted with the triangle symbol may be omitted when stored in a storage bin in the park.
3. On high speed facilities, cones warning signs should be placed as close as possible to the hazard. On the speed limit 75 mph the cones warning signs should be placed based on the "x" minimum distance.
4. Inactive work vehicles or other equipment should be parked near the front-of-work area and not stored on the road shoulder.

Only pre-qualified products shall be used. A list of compliant products and their sources may be obtained by writing or faxing:

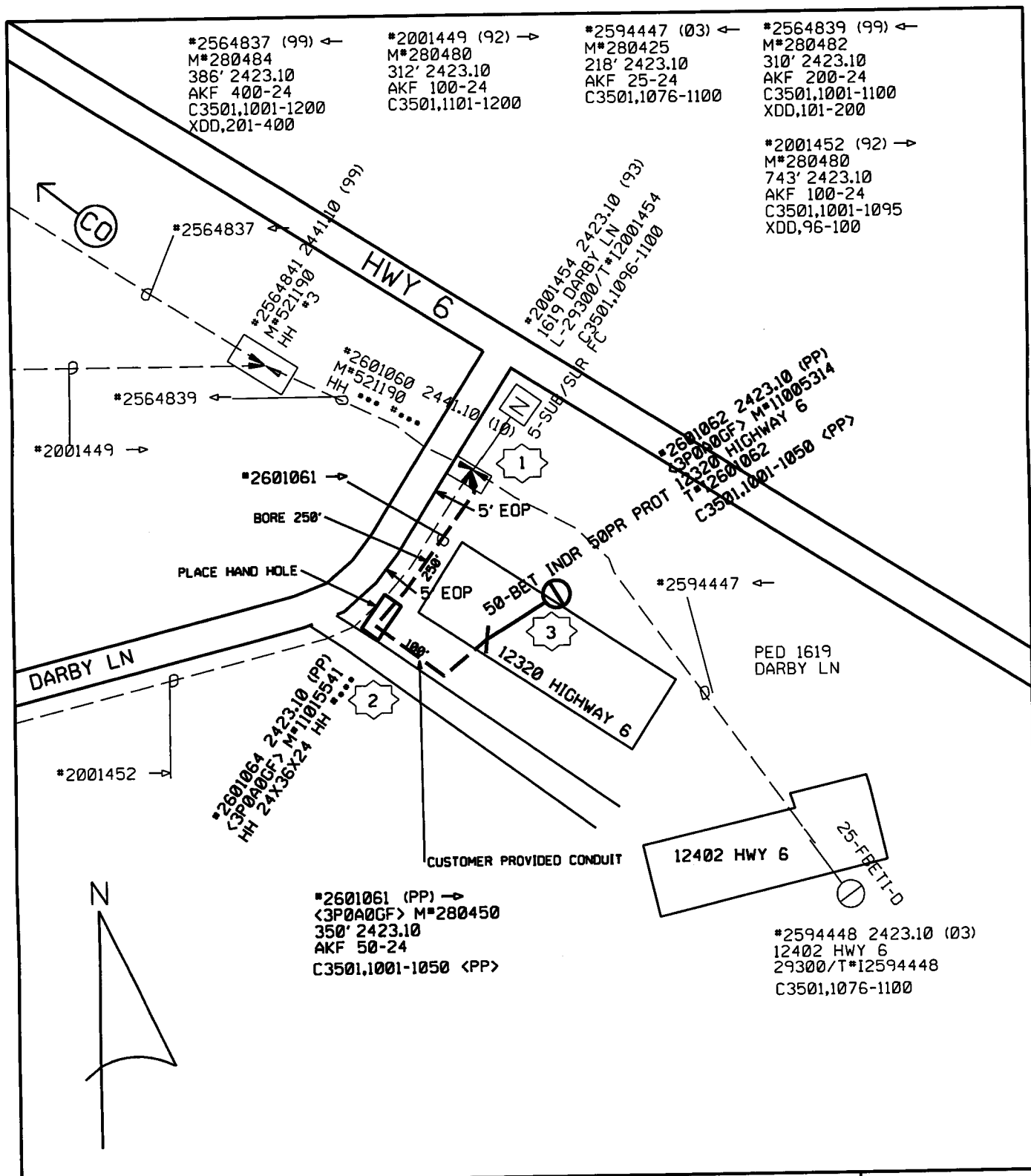
Traffic Operations Division - IT
Texas Department of Transportation
125 East 11th Street
Austin, Texas 78701-2465
Phone (512) 416-3335
Fax (512) 416-3161
E-mail TRF-STANDARDS@dot.state.tx.us

The requirements for shadow vehicles will be listed in the project GENERAL NOTES, Item 502, Barricades, Signs and Traffic Handling

STANDARD PLANS
TEXAS DEPARTMENT OF TRANSPORTATION
Traffic Operations Division
TRAFFIC CONTROL PLAN

TCP (1-1)-98

DATE	2-10-10	DATE	2-10-10	DATE	2-10-10	DATE	2-10-10
TIME	10:00	TIME	10:00	TIME	10:00	TIME	10:00
LOCATION	1000	LOCATION	1000	LOCATION	1000	LOCATION	1000
NAME	1000	NAME	1000	NAME	1000	NAME	1000
ADDRESS	1000	ADDRESS	1000	ADDRESS	1000	ADDRESS	1000
CITY	1000	CITY	1000	CITY	1000	CITY	1000
STATE	1000	STATE	1000	STATE	1000	STATE	1000
ZIP	1000	ZIP	1000	ZIP	1000	ZIP	1000
PHONE	1000	PHONE	1000	PHONE	1000	PHONE	1000
TELEFAX	1000	TELEFAX	1000	TELEFAX	1000	TELEFAX	1000
EMAIL	1000	EMAIL	1000	EMAIL	1000	EMAIL	1000
WEBSITE	1000	WEBSITE	1000	WEBSITE	1000	WEBSITE	1000
OTHER	1000	OTHER	1000	OTHER	1000	OTHER	1000



NOTE AREA—
 "THINK SAFETY--WORK SAFELY"
 JOB CONTACT: KEVIN POULIGNOT
 956-245-4550

DI0502		VERIZON 9TS		AREA		STATE: TX	
DIVISION: SOUTHWEST		EXCH.: 5404		REM. CD.: 001			
W.C.: 4310		WO NO.: 3P0A0GF		CONTROL NUMBER:			
TITLE: ARCL-BI-ENT PLC CA TO		TAX DST.: *					
TWP: *		RNG.: *		SEC.: *		SAL: XXX	
DATE: 08/26/10		REV. DATE:		SCALE: 1"=100.00'			
FILE: WPI		DRWN MDS		ENG MDS		APRVD PRINT	
						1 OF 1	

ARCOLA