

REVIEW BY FORT BEND COUNTY COMMISSIONERS COURT

On this 07 day of SEPTEMBER, 2010, before the Fort Bend Commissioners Court came on to be heard and reviewed the accompanying notice of AT & T

Job Location TARA BOULEVARD, SHENANDOAH DRIVE, DEER HOLLOW DRIVE

Dated 08/24/10 BOND NO. CHI-001686693-01 Permit No. 83814 to make use of certain Fort Bend County property subject to, "A Revised Order Regulating the Laying, Construction, Maintenance, and Repair of Buried Cables, Conduits, and Pole Lines, In, Under, Across or Along Roads, Streets, Highways, and Drainage Ditches in Fort Bend County, Texas, Under the Jurisdiction of the Commissioners Court of Fort Bend County, Texas," as passed by the Commissioners Court of Fort Bend County, Texas, date the 3rd day of August, 1987, recorded in Volume _____ of the Minutes of the Commissioners Court of Fort Bend County, Texas, to the extent that such order is not inconsistent with Article 1436a, Vernon's Texas Civil Statutes. Upon Motion of Commissioner Prestage, seconded by Commissioner Meyers, duly put and carried, it is ORDERED, ADJUGED AND DECREED that said notice of said above purpose is hereby acknowledged by the Commissioners Court of Fort Bend County, Texas, and that said notice be placed on record according to the regulation order thereof.

Notes:

1. Evidence of review by the Commissioners Court must be kept on the job site and failure to do so constitutes grounds for job shutdown.
2. Written notices are required:
 - a. 48 hours in advance of construction start up, and
 - b. When construction is completed and ready for final inspection

Mail notices to: Permit Administrator
Fort Bend County Engineering
P.O. Box 1449
Rosenberg, Texas 77471
281-633-7500

3. This permit expires one (1) year from date of permit if construction has not commenced.

By

[Signature]
County Engineer

By

N/A
Drainage District Engineer/Manager

Presented to Commissioners Court
and approved.

Recorded in Volume 9-710
Minutes of Commissioners Court.

Clerk of Commissioners Court

By [Signature]

Deputy

COUNTY OF FORT BEND

Engineering Department

P.O. BOX 1449
Rosenberg, Texas 77471-1449

Johnny Ortega
Permit Administrator

1124 Blume Road
Phone: (281) 341-7500

PERMIT APPLICATION REVIEW FORM FOR CABLE, CONDUIT, AND POLE LINE ACTIVITY IN FORT BEND COUNTY

PERMIT NO. 083814

The following "Notice of Proposed Cable, Conduit, and/or Pole Line activity in Fort Bend County" and accompanying attachments have been reviewed and the notice conforms to appropriate regulations set by Commissioner's Court of Fort Bend County, Texas.

- X (1) Complete Application Form.
- X a. Name of road, street, and/or drainage ditch affected.
- X b. Vicinity map showing course of direction.
- c. Plans and specifications.

- (2) Bond:
- District Attorney, approval when applicable.
- X Perpetual bond currently posted.
- No. CHI-001686693-01
- Amount \$25,000.00
- Performance bond submitted.
- No.
- Amount
- Cashier's Check.
- No.
- Amount


- (3) Verbal permission given for emergencies, to start construction before approved in Commissioner's Court.

 Precinct Engineer Acknowledgment Date

 Precinct Commissioner Acknowledgment Date

- (4)
- Drainage District Approval when applicable

We have reviewed this project and agree it meets minimum requirements.


Johnny Ortega CFM/ Permit Administrator
(REVISED 5/30/08)

 08/24/2010
Date

NOTICE OF PROPOSED CABLE, CONDUIT AND/OR POLE LINE ACTIVITY
IN, UNDER, ACROSS OR ALONG ROADS, STREETS, HIGHWAYS AND DRAINAGE DITCHES
IN FORT BEND COUNTY

APPLICANT'S JOB NO. 7805181 / DA2406 / SMITHERS LAKE
PERMIT No. 83814 PCT. No. 1
BOND No. CAI-001626693-01

Formal notice is hereby given that AT+T
proposes to lay, construct, maintain and/or repair cable, conduit and/or pole line, in, under,
across, or along roads, streets, highways and drainage ditches in Fort Bend County, as follows:

In, Under, or Across Roads and/or Drainage Ditches

Road or Ditch Name	Distance & Direction From Nearest Intersection	Length of Crossing	Type of Construction Bored: Jacked: Driven: Cased

Along Roads and/or Drainage Ditches

Road or Ditch Name	Distance & Direction From Nearest Intersection	To	Distance
TARA BLVD	APPX. 55-60' NORTH	SHENANDOAH DR.	55-60'
SHENANDOAH DR	@ TARA BLVD	DEER HOLLOW	APPX. 370'
DEER HOLLOW DR	@ SHENANDOAH DR.	DEER HOLLOW	APPX. 1475-1500'

General Description
PLACE BURIED FIBER OPTIC CABLE FOR UVERSE INSTALLATION -
NEW CABINET, HANDHOLE, INNER DUCTS, AND POWER CONDUIT.

The Location and description of the proposed installation and appurtenances is more fully shown on the attached detail drawings. The laying, construction, maintenance and/or repair of the proposed installation shall be subject to "A Revised Order Regulating the Laying, Construction, Maintenance and/or Repair of Cables, Conduits, and/or Pole Lines, in, Under, Across, or Along Roads, Streets, Highways and Drainage Ditches in Fort Bend County, Texas, Under the Jurisdiction of the Commissioners Court of Fort Bend County, Texas," as passed by Commissioners Court of Fort Bend County, Texas, dated the 3rd. day of August, 1987, recorded in Volume 639 of the Minutes of the Commissioners Court of Fort Bend County; Texas.

Written notices are required: 1) 48 hours in advance of start of construction and
2) when construction is complete and ready for final inspection.

Mail to: Permit Administrator/Fort Bend County Engineering
P.O. Box 1449, Rosenberg, TX 77471.

Violation of requirements shall constitute grounds for job shut down.

Does project
comply with Fort
Bend County
Outdoor Lighting
Ordinance?

Yes ()

No ()

COMPANY NAME: AT+T

AGENT and/or OWNER

NAME & TITLE

JAMES CHAFFIN / ENGR.
(Please Print)

DATE

08-17-2010

ADDRESS

5252 HOLLISTER, Rm 202

HOUSTON TX

(Street/P.O. Box)

77040

City

State

Zip

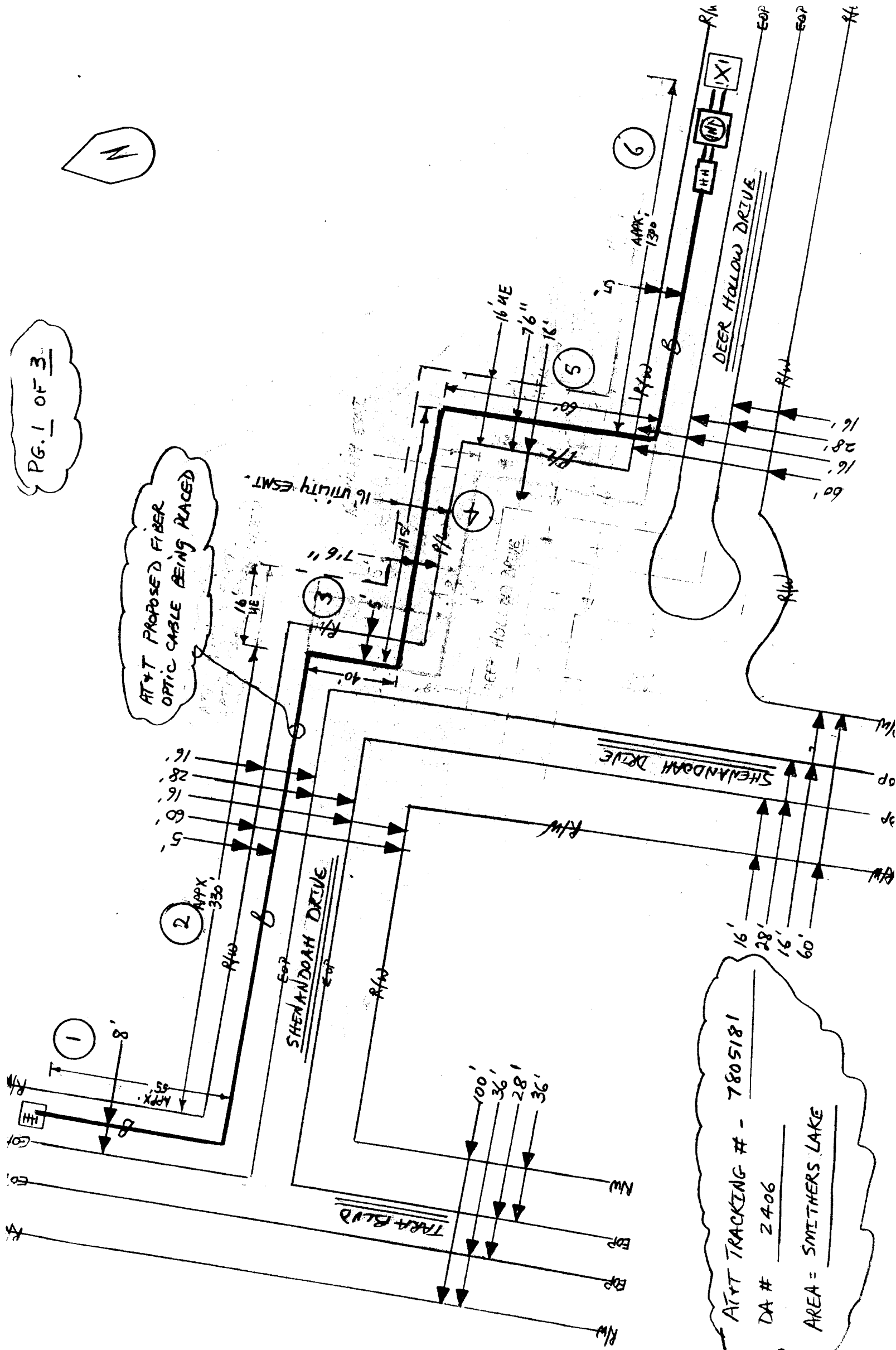
TELEPHONE NO:

713-574-0584

(accessible 24 hrs/day, 7 days/week)

1

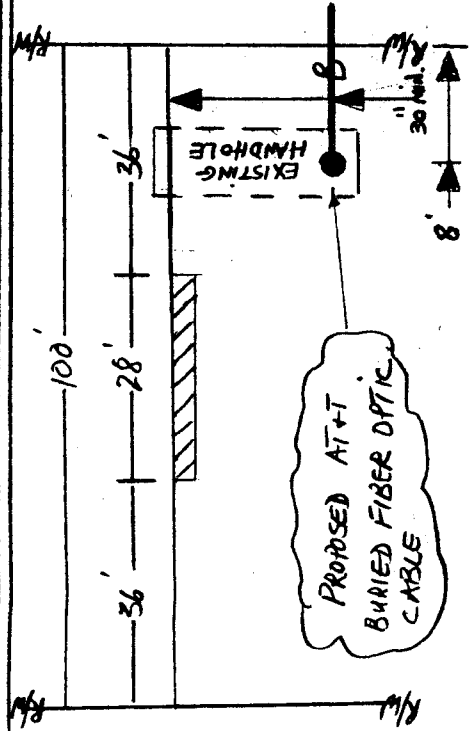
AT&T PROPOSED FIBER
OPTIC CABLE BEING PLACED



AT&T TRACKING # - 7805181
DA # 2406
AREA = SMITHERS LAKE

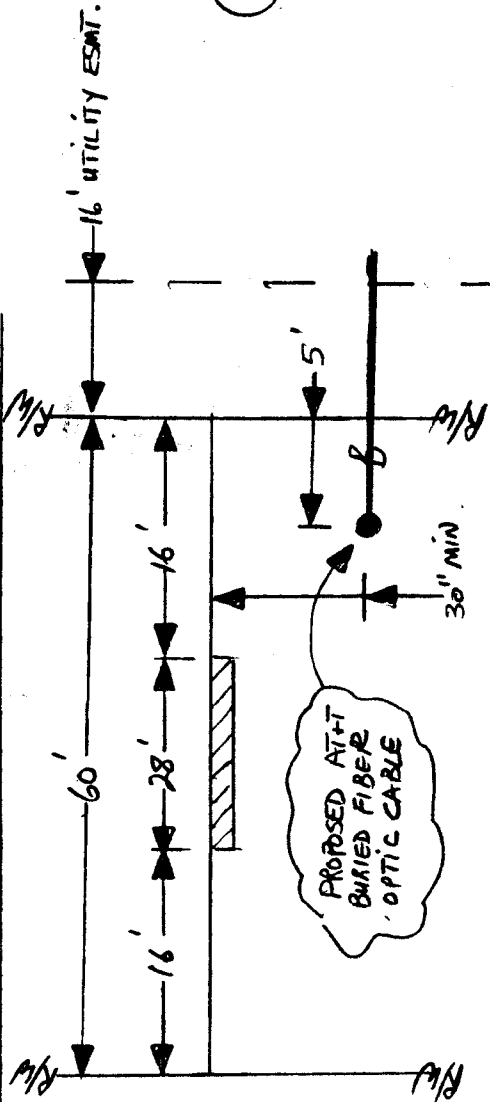
2

CROSS SECTION OF TARA BLVD LOOKING NORTHEAST



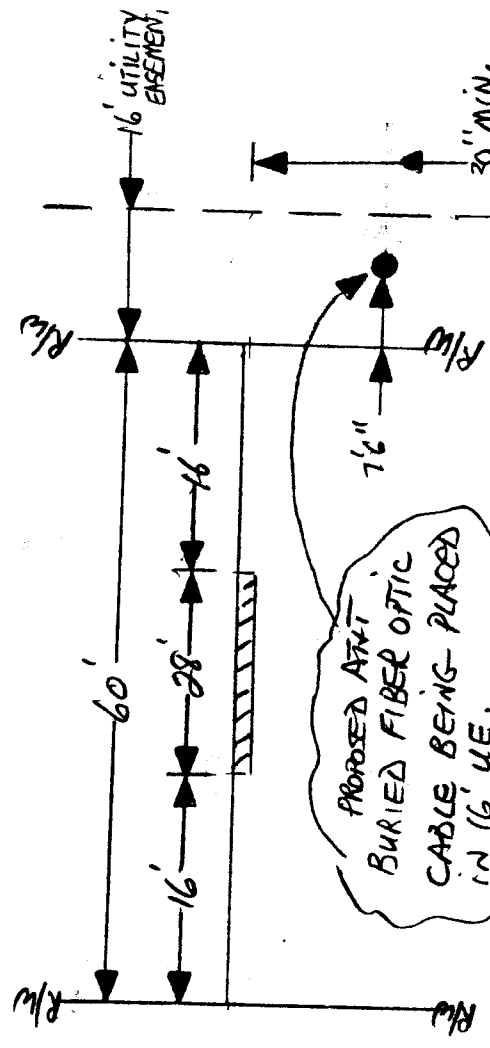
1

CROSS SECTION OF SHENANDOAH DR. LOOKING NORTH



3

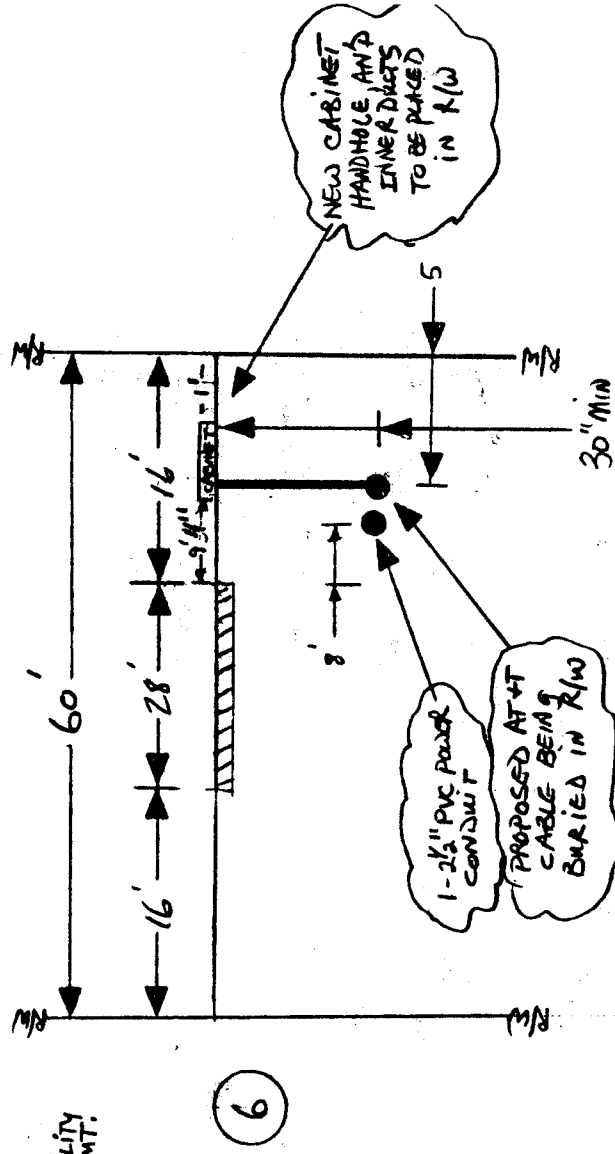
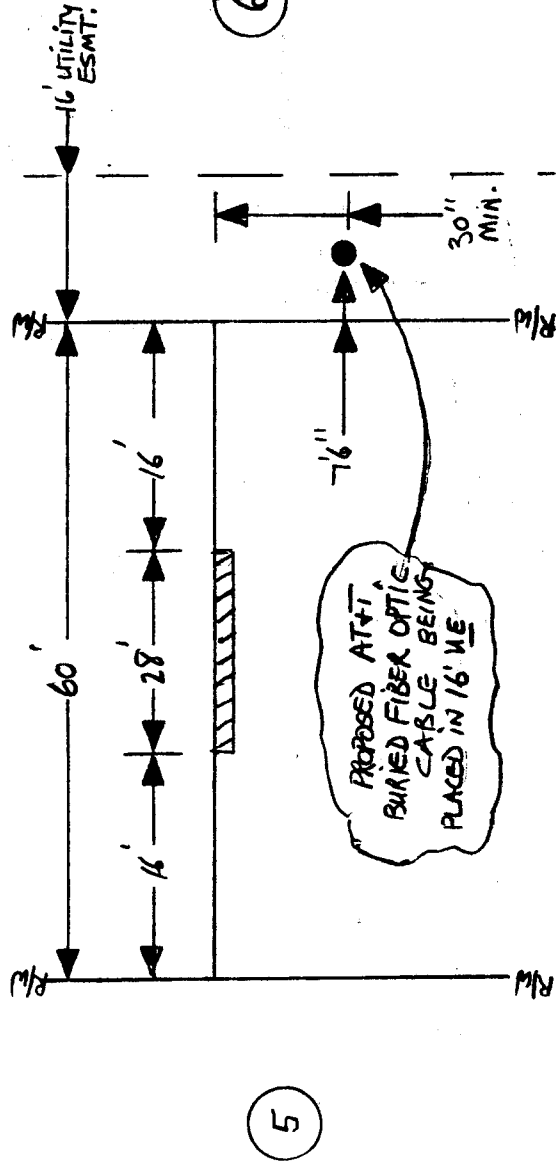
CROSS SECTION OF DEER HOLLOW DR. LOOKING WEST



4

AT+T TRACKING # 7805181
DATE 2406
AREA SMITHERS LAKE

CROSS SECTION OF DEER HALLS DR. LOOKING WEST



A1+1 TRACKING # 7805181

DA # 2406

AREA SMITHERS LAKE