

REVIEW BY FORT BEND COUNTY COMMISSIONERS COURT

On this 07 day of SEPTEMBER, 2010, before the Fort Bend Commissioners Court came on to be heard and reviewed the accompanying notice of AT & T

Job Location COTTONWOOD SCHOOL, COTTONWOOD CHURCH ROAD

Dated 08/24/10 BOND NO. CHI-001686693-01 Permit No. 83815
to make use of certain Fort Bend County property subject to, "A Revised Order Regulating the Laying, Construction, Maintenance, and Repair of Buried Cables, Conduits, and Pole Lines, In, Under, Across or Along Roads, Streets, Highways, and Drainage Ditches in Fort Bend County, Texas, Under the Jurisdiction of the Commissioners Court of Fort Bend County, Texas," as passed by the Commissioners Court of Fort Bend County, Texas, date the 3rd day of August, 1987, recorded in Volume _____ of the Minutes of the Commissioners Court of Fort Bend County, Texas, to the extent that such order is not inconsistent with Article 1436a, Vernon's Texas Civil Statutes. Upon Motion of Commissioner Prestage, seconded by Commissioner Meyers, duly put and carried, it is ORDERED, ADJUGED AND DECREED that said notice of said above purpose is hereby acknowledged by the Commissioners Court of Fort Bend County, Texas, and that said notice be placed on record according to the regulation order thereof.

Notes:

1. Evidence of review by the Commissioners Court must be kept on the job site and failure to do so constitutes grounds for job shutdown.
2. Written notices are required:
 - a. 48 hours in advance of construction start up, and
 - b. When construction is completed and ready for final inspection

Mail notices to: Permit Administrator
Fort Bend County Engineering
P.O. Box 1449
Rosenberg, Texas 77471
281-633-7500

3. This permit expires one (1) year from date of permit if construction has not commenced.

By [Signature]
County Engineer

By [Signature]
Drainage District Engineer/Manager

Presented to Commissioners Court
and approved.

Recorded in Volume 9-2-10
Minutes of Commissioners Court.

Clerk of Commissioners Court
By [Signature]
Deputy

COUNTY OF FORT BEND

Engineering Department

P.O. BOX 1449
Rosenberg, Texas 77471-1449

Johnny Ortega
Permit Administrator

1124 Blume Road
Phone: (281) 341-7500

PERMIT APPLICATION REVIEW FORM FOR CABLE, CONDUIT, AND POLE LINE ACTIVITY IN FORT BEND COUNTY

PERMIT NO. 083815

The following "Notice of Proposed Cable, Conduit, and/or Pole Line activity in Fort Bend County" and accompanying attachments have been reviewed and the notice conforms to appropriate regulations set by Commissioner's Court of Fort Bend County, Texas.

- X (1) Complete Application Form.
- X a. Name of road, street, and/or drainage ditch affected.
- X b. Vicinity map showing course of direction.
- c. Plans and specifications.

- (2) Bond:
- District Attorney, approval when applicable.
- X Perpetual bond currently posted.
- No. CHI-001686693-01
- Amount \$25,000.00
- Performance bond submitted.
- No.
- Amount
- Cashier's Check.
- No.
- Amount


- (3) Verbal permission given for emergencies, to start construction before approved in Commissioner's Court.

 Precinct Engineer Acknowledgment Date

 Precinct Commissioner Acknowledgment Date

- (4)
- Drainage District Approval when applicable

We have reviewed this project and agree it meets minimum requirements.


Johnny Ortega CFM/Permit Administrator
(REVISED 5/30/08)

08/24/2010
Date

**NOTICE OF PROPOSED CABLE, CONDUIT AND/OR POLE LINE ACTIVITY
IN, UNDER, ACROSS OR ALONG ROADS, STREETS, HIGHWAYS AND DRAINAGE DITCHES
IN FORT BEND COUNTY**

APPLICANT'S JOB NO. 7830345 / DA 2510 / RICH ROSE
 PERMIT No. 43915 PCT. No. 1
 BOND No. CH-061690693-01

Formal notice is hereby given that AT&T
 proposes to lay, construct, maintain and/or repair cable, conduit and/or pole line, in, under,
 across, or along roads, streets, highways and drainage ditches in Fort Bend County, as follows:

In, Under, or Across Roads and/or Drainage Ditches

Road or Ditch Name	Distance & Direction From Nearest Intersection	Length of Crossing	Type of Construction Bored: Jacked: Driven: Cased
COTTONWOOD SCHOOL	APPX. 2400' SOUTH OF ENCHANTED SPRINGS	APPX. 66'	AERIAL

Along Roads and/or Drainage Ditches

Road or Ditch Name	Distance & Direction From Nearest Intersection	To	Distance
COTTONWOOD SCHOOL	110' SOUTH OF ENCHANTED SPRINGS	COTTONWOOD CHURCH RD.	APPX 6600'
COTTONWOOD CHURCH	INTERSECTION OF COTTONWOOD SCHOOL	AT&T BLDG. COTTONWOOD CHURCH	30'-50'

General Description AT&T TO PLACE AERIAL

AND BURIED FIBER OPTIC CABLE FOR UVERSE (CATV)

The Location and description of the proposed installation and appurtenances is more fully shown on the attached detail drawings. The laying, construction, maintenance and/or repair of the proposed installation shall be subject to "A Revised Order Regulating the Laying, Construction, Maintenance and/or Repair of Cables, Conduits, and/or Pole Lines, In, Under, Across, or Along Roads, Streets, Highways and Drainage Ditches in Fort Bend County, Texas, Under the Jurisdiction of the Commissioners Court of Fort Bend County, Texas," as passed by Commissioners Court of Fort Bend County, Texas, dated the 3rd. day of August, 1987, recorded in Volume 639 of the Minutes of the Commissioners Court of Fort Bend County, Texas.

Written notices are required: 1) 48 hours in advance of start of construction and
 2) when construction is complete and ready for final inspection.

Mail to: Permit Administrator/Fort Bend County Engineering
 P.O. Box 1449, Rosenberg, TX 77471.

Violation of requirements shall constitute grounds for job shut down.

Does project
comply with Fort
Bend County
Outdoor Lighting
Ordinance?

Yes ()

No ()

COMPANY NAME: AT&T

AGENT and/or OWNER

James Chaffin
 (Signature)

NAME & TITLE

JAMES CHAFFIN - ENGR.
 (Please Print)

DATE

08-19-2010

ADDRESS

5252 HOLLISTER RD, RM 202
 (Street/P.O. Box)

HOUSTON

TEXAS

77040

City

State

Zip

TELEPHONE NO:

713-574-0584

(accessible 24 hrs/day, 7 days/week)

← NORTH

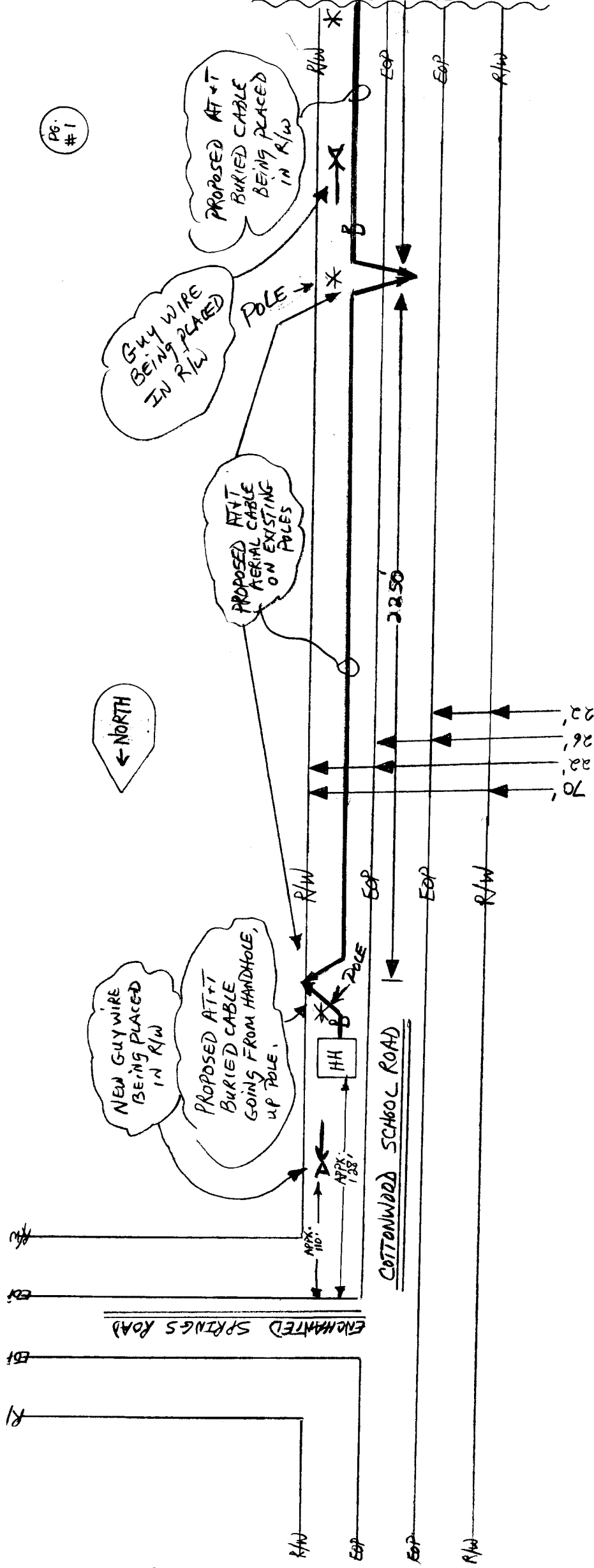
NEW GUY WIRE
BEING PLACED
IN R/W

PROPOSED AT+T
BURIED CABLE
GOING FROM HANDHOLE,
UP POLE.

GUY WIRE
BEING PLACED
IN R/W

PROPOSED AT+T
AERIAL CABLE
ON EXISTING
POLES

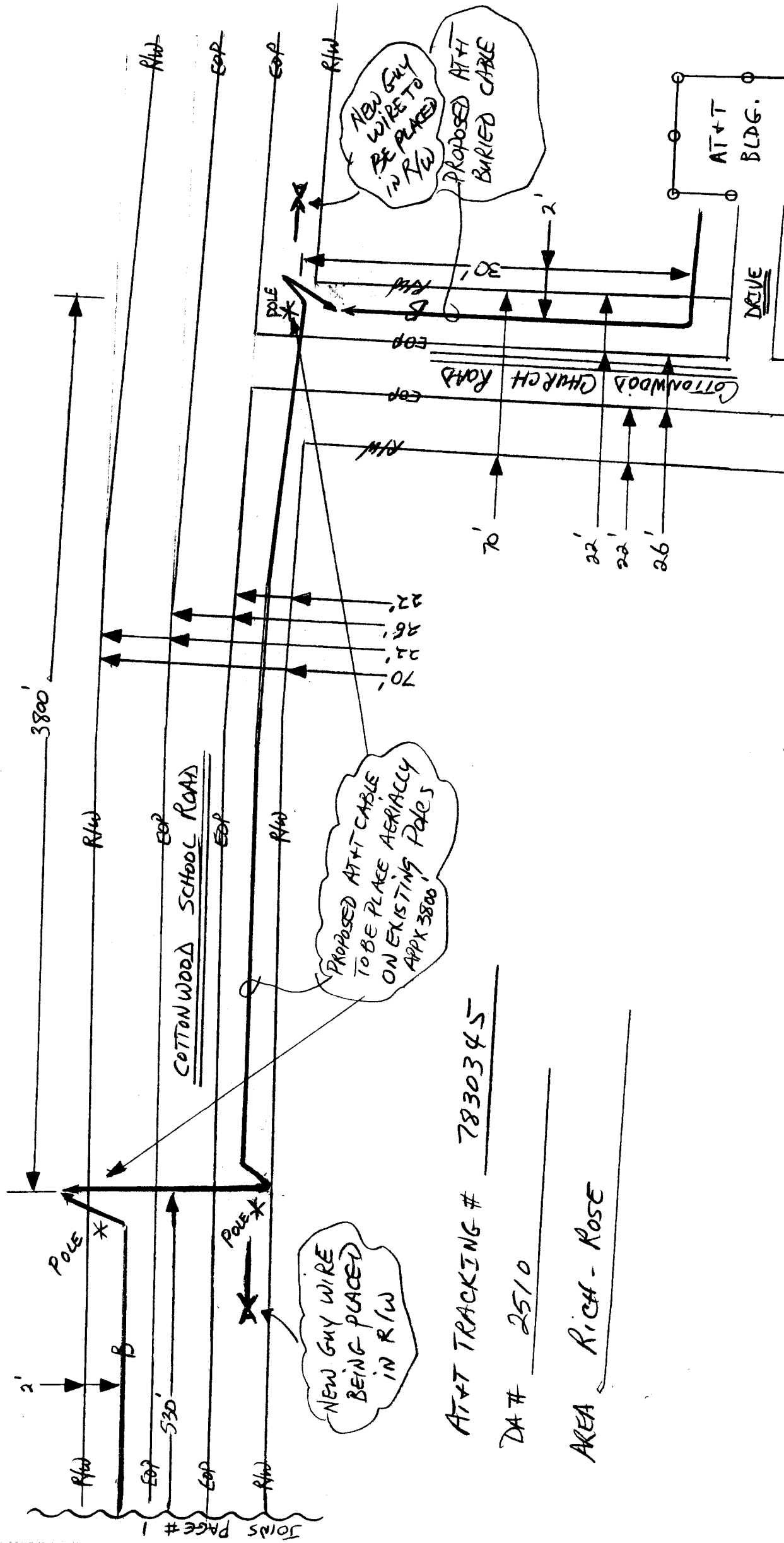
PROPOSED AT+T
BURIED CABLE
BEING PLACED
IN R/W



AT+T TRACKING # 7830345

DA # 2510

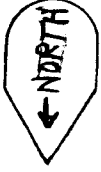
AREA RICH - ROSE



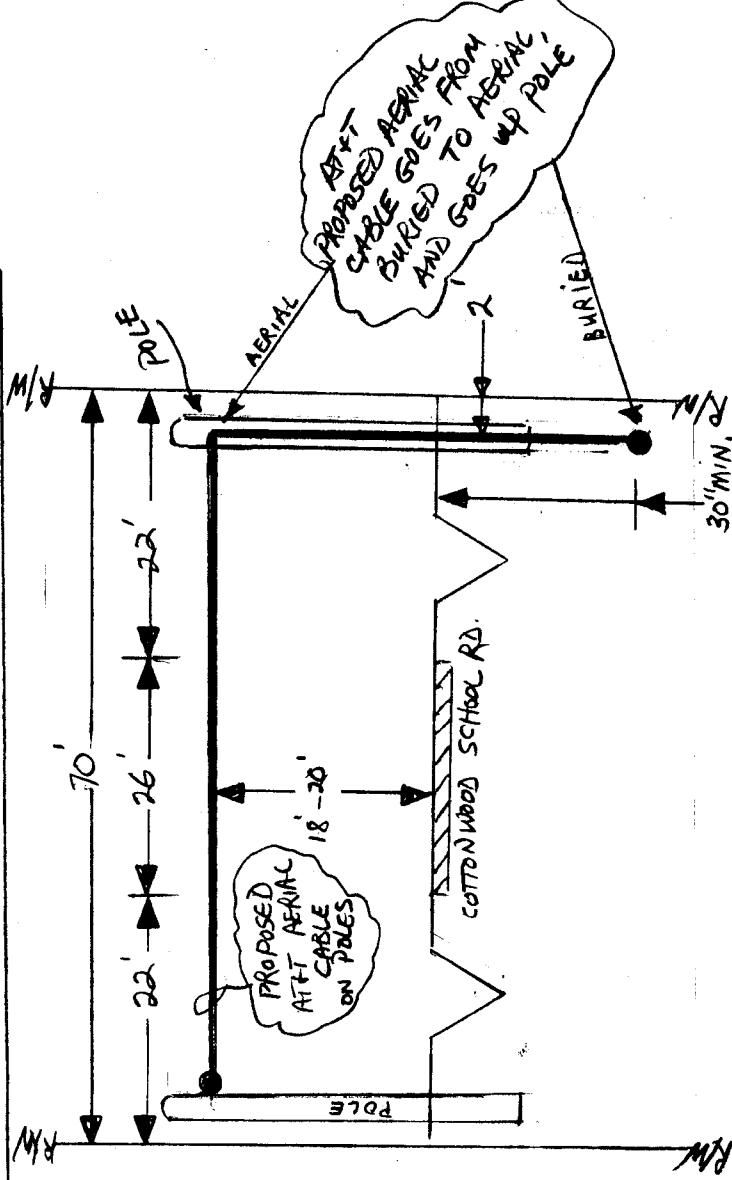
AT&T TRACKING # 7830345

DA # 2510

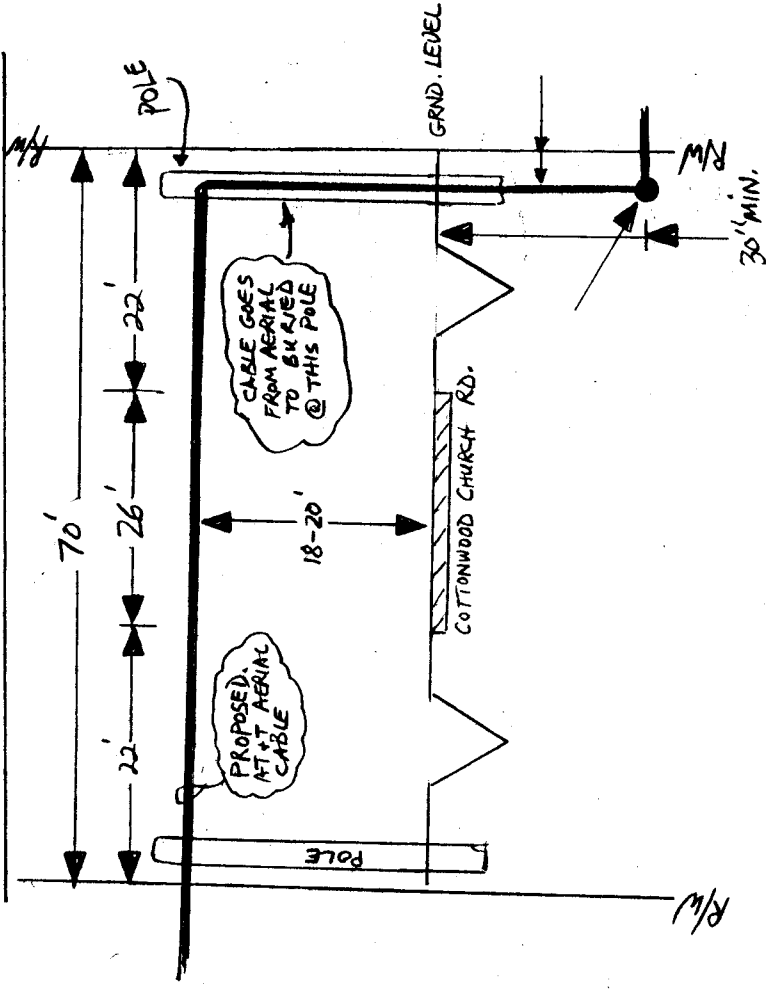
AREA RICH - ROSE



CROSS SECTION OF COTTONWOOD SCHOOL RD. LOOKING NORTH



CROSS SECTION OF COTTONWOOD CHURCH RD. LOOKING EAST



AT&T TRACKING # 7830345

DA # 2510

AREA Rich - Rose