

REVIEW BY FORT BEND COUNTY COMMISSIONERS COURT

On this 10 day of AUGUST, 2010, before the Fort Bend Commissioners Court came on to be heard and reviewed the accompanying notice of LG & G CONSTRUCTION, INC.

Job Location VOSS ROAD

Dated 08/03/10 BOND NO. 768733P Permit No. 83801
to make use of certain Fort Bend County property subject to, "A Revised Order Regulating the Laying, Construction, Maintenance, and Repair of Buried Cables, Conduits, and Pole Lines, In, Under, Across or Along Roads, Streets, Highways, and Drainage Ditches in Fort Bend County, Texas, Under the Jurisdiction of the Commissioners Court of Fort Bend County, Texas," as passed by the Commissioners Court of Fort Bend County, Texas, date the 3rd day of August, 1987, recorded in Volume _____ of the Minutes of the Commissioners Court of Fort Bend County, Texas, to the extent that such order is not inconsistent with Article 1436a, Vernon's Texas Civil Statutes. Upon Motion of Commissioner Meyers, seconded by Commissioner Morrison, duly put and carried, it is ORDERED, ADJUDGED AND DECREED that said notice of said above purpose is hereby acknowledged by the Commissioners Court of Fort Bend County, Texas, and that said notice be placed on record according to the regulation order thereof.

Notes:

1. Evidence of review by the Commissioners Court must be kept on the job site and failure to do so constitutes grounds for job shutdown.
2. Written notices are required:
 - a. 48 hours in advance of construction start up, and
 - b. When construction is completed and ready for final inspection

Mail notices to: Permit Administrator
Fort Bend County Engineering
P.O. Box 1449
Rosenberg, Texas 77471
281-633-7500

3. This permit expires one (1) year from date of permit if construction has not commenced.

By [Signature]
County Engineer

By [Signature]
Drainage District Engineer/Manager

Presented to Commissioners Court and approved.

Recorded in Volume 8-10-10
Minutes of Commissioners Court.

Clerk of Commissioners Court

By [Signature]
Deputy

PERFORMANCE BOND COVERING ALL CABLE, CONDUIT AND/OR POLE LINE
ACTIVITY IN, UNDER, ACROSS OR ALONG FORT BEND COUNTY ROADS

AUTHORIZED

BOND NO 768733P

THE STATE OF TEXAS §

KNOW ALL MEN BY THESE PRESENTS:

COUNTY OF FORT BEND §

THAT WE, LG & G Construction, Inc., whose address is 6702 Loma Vista Place, Houston, TX 77047, Texas, hereinafter called the Principal, and Developers Surety and Indemnity Company, a Corporation existing under and by virtue of the laws of the State of California and authorized to do an indemnifying business in the State of Texas, and whose principal office is located at P.O. Box 19725, Irvine, CA 92623, whose officer residing in the State of Texas, authorized to accept service in all suits and actions brought within said State is Tom West and whose address is 105 Decker Court, Irving TX 75062, hereinafter called the Surety, and held and firmly bound unto, Robert E. Hebert, County Judge of Fort Bend County, Texas, or his successors in office, in the full sum of Five Thousand Dollars and no/100 Dollars (\$5,000.00) current, lawful money of the United States of America, to be paid to said Robert E. Hebert, County Judge of Fort Bend County, Texas, or his successors in office, to which payment well and truly to be made and done, we, the undersigned, bind ourselves and each of us, our heirs, executors, administrators, successors, assigns, and legal representatives, jointly and severally, by these presents.

THE CONDITION OF THIS BOND IS SUCH THAT, WHEREAS, the above bounden principal contemplates laying, constructing, maintaining and/or repairing one or more cables, conduits, and/or pole lines in, under, across and/or along roads, streets and highways in the County of Fort Bend, and the State of Texas, under the jurisdiction of the Commissioners' Court of Fort Bend County, Texas, pursuant to the Commissioners' Court order adopted on the 1st day of December, A.D. 1980, recorded in Volume 13, of the Commissioners' Court Minutes of Fort Bend County, Texas, regulating same, which Commissioners' Court order is hereby referred to and made a part hereof for all purposes as though fully set out herein;

AND WHEREAS, the principal desires to provide Fort Bend County with a performance bond covering all such cable, conduit and/or pole line activity;

NOW, THEREFORE, if the above bounden principal shall faithfully perform all its cable, conduit and/or pole line activity (including, but not limited to the laying, construction, maintenance and/or repair of cables, conduits and/or pole lines) in, under, across and/or along roads, streets and highways in the County of Fort Bend and State of Texas, under the jurisdiction of the Commissioners Court of Fort Bend County, Texas, pursuant to and in accordance with minimum requirements and conditions of the above mentioned Commissioners' Court order set forth and specified to be by said principal done and performed, at the time and in the manner therein specified, and shall pay over and make good and reimburse Fort Bend County, all loss and damages which Fort Bend County may sustain by reason of any failure or default on the part of said principal, then this obligation shall be null and void, otherwise to remain in full force and effect.

This bond is payable at the County Courthouse in the County of Fort Bend and State of Texas.

It is understood that at any time Fort Bend County deems itself insecure under this bond, it may require further and/or additional bonds of the principal.

EXECUTED this 29th day of July, 2010.

LG & G Construction, Inc.
PRINCIPAL

Luis F. Gomez
BY

Developers Surety and Indemnity Company
SURETY

Rosalyn D. Hassell
BY Rosalyn D. Hassell, Attorney-in-Fact

POWER OF ATTORNEY FOR
DEVELOPERS SURETY AND INDEMNITY COMPANY
PO Box 19725, IRVINE, CA 92623 (949) 263-3300

KNOW ALL BY THESE PRESENTS that except as expressly limited, DEVELOPERS SURETY AND INDEMNITY COMPANY, does hereby make, constitute and appoint:

Scott D. Chapman, Kevin McQuain, Justin McQuain, Rosalyn D. Hassell, Elain Lewis, Rhessa F. Boulton, Martha Silvas, jointly or severally

as its true and lawful Attorney(s)-in-Fact, to make, execute, deliver and acknowledge, for and on behalf of said corporation, as surety, bonds, undertakings and contracts of suretyship giving and granting unto said Attorney(s)-in-Fact full power and authority to do and to perform every act necessary, requisite or proper to be done in connection therewith as each of said corporation could do, but reserving to each of said corporation full power of substitution and revocation, and all of the acts of said Attorney(s)-in-Fact, pursuant to these presents, are hereby ratified and confirmed.

This Power of Attorney is granted and is signed by facsimile under and by authority of the following resolution adopted by the Board of Directors of DEVELOPERS SURETY AND INDEMNITY COMPANY, effective as of January 1st, 2008.

RESOLVED, that a combination of any two of the Chairman of the Board, the President, any Executive Vice-President, Senior Vice-President or Vice-President of the corporation be, and that each of them hereby is, authorized to execute this Power of Attorney, qualifying the attorney(s) named in the Power of Attorney to execute, on behalf of the corporation, bonds, undertakings and contracts of suretyship; and that the Secretary or any Assistant Secretary of the corporation be, and each of them hereby is, authorized to attest the execution of any such Power of Attorney;

RESOLVED, FURTHER, that the signatures of such officers may be affixed to any such Power of Attorney or to any certificate relating thereto by facsimile, and any such Power of Attorney or certificate bearing such facsimile signatures shall be valid and binding upon the corporation when so affixed and in the future with respect to any bond, undertaking or contract of suretyship to which it is attached.

IN WITNESS WHEREOF, DEVELOPERS SURETY AND INDEMNITY COMPANY has caused these presents to be signed by its officers and attested by its Secretary or Assistant Secretary this January 1st, 2008.

By: Daniel Young
Daniel Young, Vice-President


By: Stephen T. Pate
Stephen T. Pate, Senior Vice-President



State of California
County of Orange

On August 13th, 2008 before me, Jenny TT Nguyen, Notary Public
Date Here Insert Name and Title of the Officer

personally appeared Daniel Young and Stephen T. Pate
Name(s) of Signer(s)



Place Notary Seal Above

who proved to me on the basis of satisfactory evidence to be the person(s) whose name(s) is/are subscribed to the within instrument and acknowledged to me that he/she/they executed the same in his/her/their authorized capacity(ies), and that by his/her/their signature(s) on the instrument the person(s), or the entity upon behalf of which the person(s) acted, executed the instrument.

I certify under PENALTY OF PERJURY under the laws of the State of California that the foregoing paragraph is true and correct.

WITNESS my hand and official seal.

Signature Jenny TT Nguyen
Jenny TT Nguyen, Notary Public

CERTIFICATE

The undersigned, as Secretary or Assistant Secretary of DEVELOPERS SURETY AND INDEMNITY COMPANY does hereby certify that the foregoing Power of Attorney remains in full force and has not been revoked and, furthermore, that the provisions of the resolution of the Board of Directors of said corporation set forth in the Power of Attorney are in force as of the date of this Certificate.

This Certificate is executed in the City of Irvine, California, this 29th day of July, 2010.

By: Gregg Okura
Gregg Okura, Assistant Secretary

IMPORTANT NOTICE

To obtain information or make a complaint:

You may call the Surety's toll free telephone number for information or to make a complaint at:

1-800-782-1546

You may also write to the Surety at:

P.O. Box 19725
Irvine, CA 92623-9725

You may contact the Texas Department of Insurance to obtain information on companies, coverage, rights or complaints at:

1-800-252-3439

You may write the Texas Department of Insurance at:

P.O. Box 149104
Austin, TX 78714-9104
Fax# 512-475-1771

PREMIUM OR CLAIM DISPUTES: Should you have a dispute concerning your premium or about a claim you should contact the Surety first. If the dispute is not resolved, you may contact the Texas Department of Insurance.

ATTACH THIS NOTICE TO YOUR POLICY: This notice is for information only and does not become a part or condition of the attached document.

AVISO IMPORTANCE

Para obtener informacion o para someter una queja:

Usted puede llamar al numero de telefono gratis de para informacion o para someter una queja al:

1-800-782-1546

Usted tambien puede escribir a Surety at:

P.O. Box 19725
Irvine, CA 92623-9725

Puede comunicarse con el Departamento de Seguros de Texas para obtener informacion acerca de companias, coberturas, derechos o quejas al:

1-800-252-3439

Puede escribir al Departamento de Seguros de Texas

P.O. Box 149104
Austin, TX 78714-9104
Fax# 512-475-1771

DISPUTAS SOBRE PRIMAS O RECLAMOS: Si tiene una disputa concerniente a su prima o a un reclamo, debe comunicarse con el Surety primero. Si no se resuelve la disputa, puede entonces comunicarse con el departamento (TDI).

UNA ESTE AVISO A SU POLIZA: Este aviso es solo para proposito de informacion y no se convierte en parte o condicion del documento adjunto.



Insko Insurance Services, Inc.
Underwriting Manager for:
Developers Surety and Indemnity Company • Indemnity Company of California
17780 Fitch, Suite 200
Irvine, CA 92614
1-800-782-1546
www.InskoDico.com

Engineering Department

1124 Blume Road
Phone: (281) 341-7500

PERMIT NO. 083801

08/03/2010
Date

NOTICE OF PROPOSED CABLE, CONDUIT AND/OR POLE LINE ACTIVITY
IN, UNDER, ACROSS OR ALONG ROADS, STREETS, HIGHWAYS AND DRAINAGE DITCHES
IN FORT BEND COUNTY

APPLICANT'S JOB NO. 95064-00
PERMIT No. 83801 PCT. No. 3
BOND No. 768733P

Formal notice is hereby given that _____
proposes to lay, construct, maintain and/or repair cable, conduit and/or pole line, in, under,
across, or along roads, streets, highways and drainage ditches in Fort Bend County, as follows:

In, Under, or Across Roads and/or Drainage Ditches

Road or Ditch Name	: Distance & Direction From : Nearest Intersection	: Length of : Crossing	: Type of Construction : Bored: Jacked: Driven: Cased
VOSS RD. Hwy. 6	: 80 FT : WEST	: 144 FT.	: 144 FT. : : :
VOSS Hwy 6	: 415 FT : WEST	: 71 FT	: 71 FT : : :
VOSS Hwy 6	: 532 FT : WEST	: 31 FT	: 31 FT : : :
VOSS Hwy 6	: 593 FT : WEST	: 38 FT	: 38 FT : : :

Along Roads and/or Drainage Ditches

Road or Ditch Name	: Distance & Direction From : Nearest Intersection	: To :	: Distance :
:	:	:	:
:	:	:	:
:	:	:	:

General Description

The Location and description of the proposed installation and appurtenances is more fully shown on the attached detail drawings. The laying, construction, maintenance and/or repair of the proposed installation shall be subject to "A Revised Order Regulating the Laying, Construction, Maintenance and/or Repair of Cables, Conduits, and/or Pole Lines, In, Under, Across, or Along Roads, Streets, Highways and Drainage Ditches in Fort Bend County, Texas, Under the Jurisdiction of the Commissioners Court of Fort Bend County, Texas," as passed by Commissioners Court of Fort Bend County, Texas, dated the 3rd. day of August, 1987, recorded in Volume 639 of the Minutes of the Commissioners Court of Fort Bend County, Texas.

Written notices are required: 1) 48 hours in advance of start of construction and
2) when construction is complete and ready for final inspection.

Mail to: Permit Administrator/Fort Bend County Engineering
P.O. Box 1449, Rosenberg, TX 77471.

Violation of requirements shall constitute grounds for job shut down.

COMPANY NAME: LG & G CONST. INC.
AGENT and/or OWNER

Luis F. Gomez
(Signature)

NAME & TITLE Luis F. Gomez President.
(Please Print)

DATE 7-30-10

ADDRESS 6702 Loma Vista St
(Street/P.O. Box)
Houston Texas 77085
City State Zip

TELEPHONE NO: 713 541-3900 Cell: 713 498-8357
(accessible 24 hrs/day, 7 days/week)

Does project
comply with Fort
Bend County
Outdoor Lighting
Ordinance?

Yes (X)

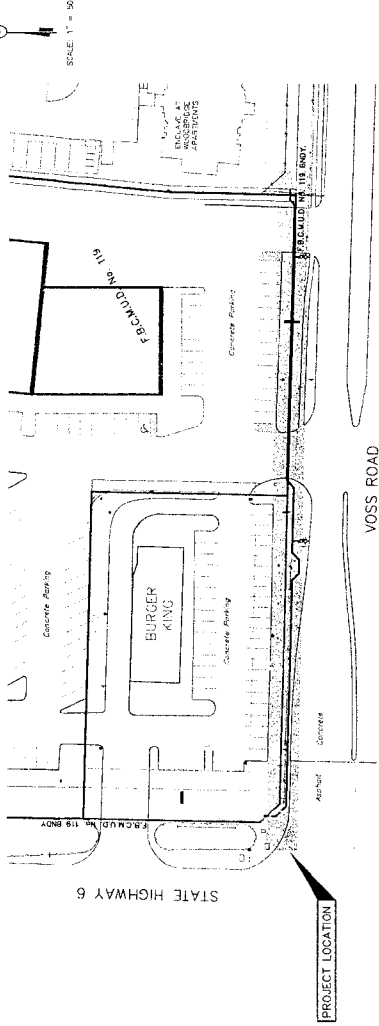
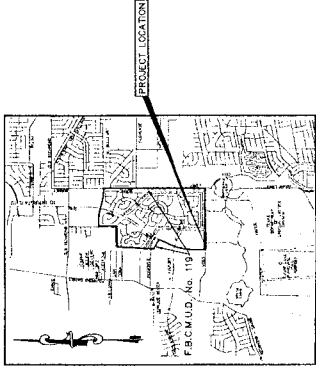
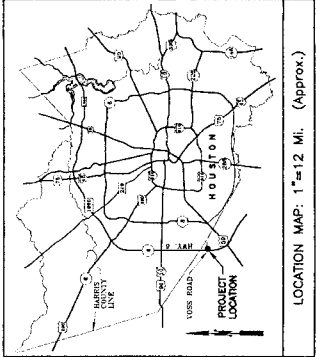
No ()

PLANS FOR CONSTRUCTION
OF
8" PUBLIC WATER LINE
ALONG VOSS ROAD AT STATE HIGHWAY 6


FORT BEND COUNTY
MUNICIPAL UTILITY DISTRICT No. 119

TO SERVE

IN
FORT BEND COUNTY, TEXAS



OWNER
FORT BEND COUNTY MUD NO. 119
C/O ALLEN BOONE HUMPHRIES ROBINSON LLP ATYS
PHOENX TOWER
3200 SOUTH WEST FREEDLY SUITE 2600
HOUSTON, TEXAS 77027
(713) 860-6400

PREPARED BY
**Benchmark Engineering Corporation**
Consulting Engineers - Planners - Surveyors
2401 Fountainview Suite 500
Houston, Texas 77057 U.S.A.
(713) 266-9930 Fax (713) 266-0004

DRAWING INDEX

SHEET NO.	DESCRIPTION
1.	COVER SHEET
2.	GENERAL LAYOUT
3.	OVERALL STORM WATER POLLUTION PREVENTION PLAN
4.	PLAN AND PROFILE - VOSS ROAD STA. 1+00.00 TO STA. 6+20.00
5.	STANDARD CONSTRUCTION NOTES AND TRAFFIC CONTROL PLAN
6.	STANDARD CONSTRUCTION DETAILS
7.	STANDARD STORM WATER POLLUTION PREVENTION DETAILS


APPROVED
FORT BEND COUNTY

Jesse Heymer
FORT BEND COUNTY ENGINEER
D. JESSE HEYMER P.E.
DATE: 03/21/09

"PRIOR TO THE CONSTRUCTION OF THESE FACILITIES WITHIN OR BY THE DISTRICT, THE DISTRICT OR ITS ENGINEER WILL GIVE WRITTEN NOTICE BY REGISTERED OR CERTIFIED MAIL TO THE ADJACENT PROPERTY OWNERS OF THE PROPOSED CONSTRUCTION AND THE DATE SUCH CONSTRUCTION WILL BE COMMENCED."

"CONTRACTOR SHALL NOTIFY THE CITY OF HOUSTON, DEPARTMENT OF PUBLIC WORKS AND ENGINEERING, ENGINEERING CONSTRUCTION AND REAL ESTATE DIVISION (TELEPHONE NO. 713-863-1449) 48 HOURS BEFORE STARTING WORK ON THIS PROJECT."

TEXAS BOARD OF PROFESSIONAL ENGINEERS
REGISTERED PROFESSIONAL ENGINEER
REGISTRATION NUMBER 17478

 BENCHMARK ENGINEERING CORPORATION Consulting Engineers - Planners - Surveyors 2401 Fountainview Suite 500 Houston, Texas 77057 U.S.A. (713) 266-9930 Fax (713) 266-0004	CITY OF HOUSTON DEPARTMENT OF PUBLIC WORKS AND ENGINEERING March 24, 2009 SIGNED BY: B.E.C. FOR: Mr. W.A. DATE: 4/2/09 PROJECT: 8" Public Water Line SHEET NO. 1 OF 7 SHEETS SHEET 6 OF 7 SHEETS
--	---

* No Known Prepaid W. Number
Work Is Involved
A.S. 1000000-0

IL M.S. No. 05023607 - L.S. No. 2008-1173
T.L.M.S. NO. 0808007

F.B.C.M.U.D. No. 119 / 8" WATER LINE ALONG VOSS ROAD AT STATE HWY 6 / 95064-00

BENCHMARK:
BM "NO. 1" IN NORTH HEADWALL OF CREEK 1200' SOUTH
OF VOSS ROAD HIGHWAY 6 (1979 AD) ELEV. 82.01
TOP OF LETTER "A" ON FIRE HYDRANT FIRST FIRE
HYDRANT IN NORTH HEADWALL OF CREEK 1200' SOUTH
OF VOSS ROAD HIGHWAY 6 (1979 AD) ELEV. 82.01
AIRPORT BLDG. IN SOUTH DIRECTION. (SEE SHEET 5)

FLOOD NOTE:
THIS DRAWING IS NOT TO BE USED FOR FLOODING
ANALYSIS. FLOODING ANALYSIS IS THE RESPONSIBILITY
OF THE USER. SEE SHEET 5 FOR FLOODING ANALYSIS.

PRIVATE UTILITY LINES SHOWN:
AS SHOWN ON THIS DRAWING ARE NOT TO BE USED FOR
FLOODING ANALYSIS. FLOODING ANALYSIS IS THE
RESPONSIBILITY OF THE USER. SEE SHEET 5 FOR
FLOODING ANALYSIS.

DATE: 5-6-09
DRAWN BY: J. J. JONES
CHECKED BY: J. J. JONES
APPROVED BY: J. J. JONES

DATE: 5-6-09
DRAWN BY: J. J. JONES
CHECKED BY: J. J. JONES
APPROVED BY: J. J. JONES

DATE: 5-6-09
DRAWN BY: J. J. JONES
CHECKED BY: J. J. JONES
APPROVED BY: J. J. JONES

DATE: 5-6-09
DRAWN BY: J. J. JONES
CHECKED BY: J. J. JONES
APPROVED BY: J. J. JONES

DATE: 5-6-09
DRAWN BY: J. J. JONES
CHECKED BY: J. J. JONES
APPROVED BY: J. J. JONES

DATE: 5-6-09
DRAWN BY: J. J. JONES
CHECKED BY: J. J. JONES
APPROVED BY: J. J. JONES

DATE: 5-6-09
DRAWN BY: J. J. JONES
CHECKED BY: J. J. JONES
APPROVED BY: J. J. JONES

DATE: 5-6-09
DRAWN BY: J. J. JONES
CHECKED BY: J. J. JONES
APPROVED BY: J. J. JONES

DATE: 5-6-09
DRAWN BY: J. J. JONES
CHECKED BY: J. J. JONES
APPROVED BY: J. J. JONES

DATE: 5-6-09
DRAWN BY: J. J. JONES
CHECKED BY: J. J. JONES
APPROVED BY: J. J. JONES

DATE: 5-6-09
DRAWN BY: J. J. JONES
CHECKED BY: J. J. JONES
APPROVED BY: J. J. JONES

DATE: 5-6-09
DRAWN BY: J. J. JONES
CHECKED BY: J. J. JONES
APPROVED BY: J. J. JONES

DATE: 5-6-09
DRAWN BY: J. J. JONES
CHECKED BY: J. J. JONES
APPROVED BY: J. J. JONES

DATE: 5-6-09
DRAWN BY: J. J. JONES
CHECKED BY: J. J. JONES
APPROVED BY: J. J. JONES

DATE: 5-6-09
DRAWN BY: J. J. JONES
CHECKED BY: J. J. JONES
APPROVED BY: J. J. JONES

DATE: 5-6-09
DRAWN BY: J. J. JONES
CHECKED BY: J. J. JONES
APPROVED BY: J. J. JONES

DATE: 5-6-09
DRAWN BY: J. J. JONES
CHECKED BY: J. J. JONES
APPROVED BY: J. J. JONES

DATE: 5-6-09
DRAWN BY: J. J. JONES
CHECKED BY: J. J. JONES
APPROVED BY: J. J. JONES

DATE: 5-6-09
DRAWN BY: J. J. JONES
CHECKED BY: J. J. JONES
APPROVED BY: J. J. JONES

DATE: 5-6-09
DRAWN BY: J. J. JONES
CHECKED BY: J. J. JONES
APPROVED BY: J. J. JONES

DATE: 5-6-09
DRAWN BY: J. J. JONES
CHECKED BY: J. J. JONES
APPROVED BY: J. J. JONES

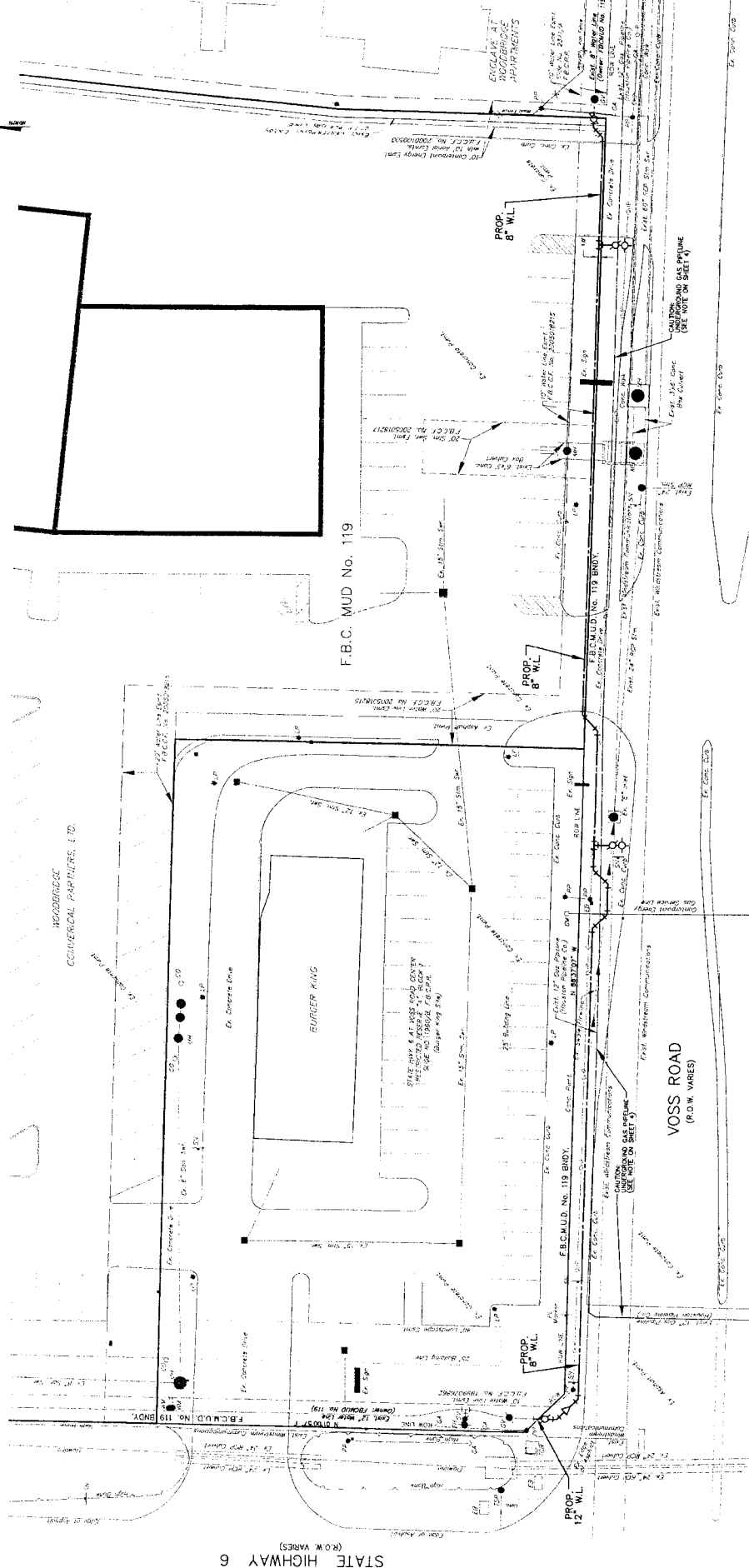
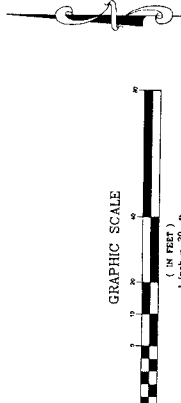
DATE: 5-6-09
DRAWN BY: J. J. JONES
CHECKED BY: J. J. JONES
APPROVED BY: J. J. JONES

DATE: 5-6-09
DRAWN BY: J. J. JONES
CHECKED BY: J. J. JONES
APPROVED BY: J. J. JONES

DATE: 5-6-09
DRAWN BY: J. J. JONES
CHECKED BY: J. J. JONES
APPROVED BY: J. J. JONES

DATE: 5-6-09
DRAWN BY: J. J. JONES
CHECKED BY: J. J. JONES
APPROVED BY: J. J. JONES

DATE: 5-6-09
DRAWN BY: J. J. JONES
CHECKED BY: J. J. JONES
APPROVED BY: J. J. JONES



- LEGEND
- | | |
|---------------------|---------------------|
| PROPOSED | EXISTING |
| 8" WATER LINE | 12" WATER LINE |
| MANHOLE | MANHOLE |
| VALVE | VALVE |
| CLEANOUT | CLEANOUT |
| WATER METER | WATER METER |
| GAS METER | GAS METER |
| SANITARY CLEAN OUT | SANITARY CLEAN OUT |
| ELECTRIC BOX | ELECTRIC BOX |
| TRAFFIC CONTROL BOX | TRAFFIC CONTROL BOX |
| TRAFFIC SIGNAL POLE | TRAFFIC SIGNAL POLE |

OVERALL
UTILITY LAYOUT

FILE NO.: FOR CITY OF HOUSTON
USE ONLY:
DRAWING SCALE:
HORIZ.: 1" = 20'
VERT.: 1" = 20'
SHEET: 2 OF 7
No. 2 OF 7

45789
OFFICIAL SEAL
CITY OF HOUSTON
PROJECT NO. 0064-00

[illegible]

GENERAL NOTES:

1. "HICKORY BURNED END"
2. "HICKORY BURNED END"
3. "HICKORY BURNED END"
4. "HICKORY BURNED END"
5. "HICKORY BURNED END"
6. "HICKORY BURNED END"
7. "HICKORY BURNED END"
8. "HICKORY BURNED END"
9. "HICKORY BURNED END"
10. "HICKORY BURNED END"
11. "HICKORY BURNED END"
12. "HICKORY BURNED END"
13. "HICKORY BURNED END"
14. "HICKORY BURNED END"
15. "HICKORY BURNED END"
16. "HICKORY BURNED END"
17. "HICKORY BURNED END"
18. "HICKORY BURNED END"
19. "HICKORY BURNED END"
20. "HICKORY BURNED END"
21. "HICKORY BURNED END"
22. "HICKORY BURNED END"
23. "HICKORY BURNED END"
24. "HICKORY BURNED END"
25. "HICKORY BURNED END"
26. "HICKORY BURNED END"
27. "HICKORY BURNED END"
28. "HICKORY BURNED END"
29. "HICKORY BURNED END"
30. "HICKORY BURNED END"
31. "HICKORY BURNED END"
32. "HICKORY BURNED END"
33. "HICKORY BURNED END"
34. "HICKORY BURNED END"
35. "HICKORY BURNED END"
36. "HICKORY BURNED END"
37. "HICKORY BURNED END"
38. "HICKORY BURNED END"
39. "HICKORY BURNED END"
40. "HICKORY BURNED END"
41. "HICKORY BURNED END"
42. "HICKORY BURNED END"
43. "HICKORY BURNED END"
44. "HICKORY BURNED END"
45. "HICKORY BURNED END"
46. "HICKORY BURNED END"
47. "HICKORY BURNED END"
48. "HICKORY BURNED END"
49. "HICKORY BURNED END"
50. "HICKORY BURNED END"
51. "HICKORY BURNED END"
52. "HICKORY BURNED END"
53. "HICKORY BURNED END"
54. "HICKORY BURNED END"
55. "HICKORY BURNED END"
56. "HICKORY BURNED END"
57. "HICKORY BURNED END"
58. "HICKORY BURNED END"
59. "HICKORY BURNED END"
60. "HICKORY BURNED END"
61. "HICKORY BURNED END"
62. "HICKORY BURNED END"
63. "HICKORY BURNED END"
64. "HICKORY BURNED END"
65. "HICKORY BURNED END"
66. "HICKORY BURNED END"
67. "HICKORY BURNED END"
68. "HICKORY BURNED END"
69. "HICKORY BURNED END"
70. "HICKORY BURNED END"
71. "HICKORY BURNED END"
72. "HICKORY BURNED END"
73. "HICKORY BURNED END"
74. "HICKORY BURNED END"
75. "HICKORY BURNED END"
76. "HICKORY BURNED END"
77. "HICKORY BURNED END"
78. "HICKORY BURNED END"
79. "HICKORY BURNED END"
80. "HICKORY BURNED END"
81. "HICKORY BURNED END"
82. "HICKORY BURNED END"
83. "HICKORY BURNED END"
84. "HICKORY BURNED END"
85. "HICKORY BURNED END"
86. "HICKORY BURNED END"
87. "HICKORY BURNED END"
88. "HICKORY BURNED END"
89. "HICKORY BURNED END"
90. "HICKORY BURNED END"
91. "HICKORY BURNED END"
92. "HICKORY BURNED END"
93. "HICKORY BURNED END"
94. "HICKORY BURNED END"
95. "HICKORY BURNED END"
96. "HICKORY BURNED END"
97. "HICKORY BURNED END"
98. "HICKORY BURNED END"
99. "HICKORY BURNED END"
100. "HICKORY BURNED END"

[illegible][illegible]

VOSS ROAD
TRAFFIC CONTROL PLAN
N.T.S.

* DISTANCE SHOWN FOR 45 MPH. CHOOSE
CORRECT DISTANCE BASED ON SPEED LIMIT

SPEED LIMIT	MIN. SIGN SPACING DISTANCE
35 MPH	160'
40 MPH	240'
45 MPH	320'

44-38861-909 1144.9 DWY DWY & WOOD	FEATURES 44-38861-909	FOR CITY OF HOUSTON USE ONLY: FILE NO. DRAWING SCALE HORIZ : N.T.S. SHEET	
---	--------------------------	--	--

C.O.# LOG NO. QM-1173