10V

REVIEW BY FORT BEND COUNTY COMMISSIONERS COURT

On this 22 day of JUNE, 2010, before the Fort Bend Commissioners Court came on to be heard and reviewed the accompanying notice of ICTX WAVEMEDIA, INC.

Job Location CINCO RANCH BOULEVARD, PEEK ROAD

Dated 06/04/10 BOND NO.5078111 Permit No. 83769

to make use of certain Fort Bend County property subject to, "A Revised Order Regulating the Laying, Construction, Maintenance, and Repair of Buried Cables, Conduits, and Pole Lines, In, Under, Across or Along Roads, Streets, Highways, and Drainage Ditches in Fort Bend County, Texas, Under the Jurisdiction of the Commissioners Court of Fort Bend County, Texas," as passed by the Commissioners Court of Fort Bend County, Texas, date the 3rd day of August, 1987, recorded in Volume _____ of the Minutes of the Commissioners Court of Fort Bend County, Texas, to the extent that such order is not inconsistent with Article 1436a, Vernon's Texas Civil Statues. Upon Motion of Commissioner Meyers, seconded by Commissioner Prestage, duly put and carried, it is ORDERED, ADJUGED AND DECREED that said notice of said above purpose is hereby acknowledged by the Commissioners Court of Fort Bend County, Texas, and that said notice be placed on record according to the regulation order thereof.

Notes:

1. Evidence of review by the Commissioners Court must be kept on the job site and failure to do so constitutes grounds for job shutdown.
2. Written notices are required:
   a. 48 hours in advance of construction start up, and
   b. When construction is completed and ready for final inspection

   Mail notices to: Permit Administrator
   Fort Bend County Engineering
   P.O. Box 1449
   Rosenberg, Texas 77471
   281-633-7500
3. This permit expires one (1) year from date of permit if construction has not commenced.

By _____
County Engineer

By NA
Drainage District Engineer/Manager

Presented to Commissioners Court and approved.
Recorded in Volume 6-22-10
Minutes of Commissioners Court.

Clerk of Commissioners Court
By Sherry Fior
Deputy

(REVISED 5/30/08)

PERFORMANCE BOND COVERING ALL CABLE, CONDUIT AND/OR POLE LINE ACTIVITY IN, UNDER, ACROSS OR ALONG FORT BEND COUNTY ROADS

AUTHORIZED

BOND NO 5078111

THE STATE OF TEXAS §

KNOW ALL MEN BY THESE PRESENTS:

COUNTY OF FORT BEND §

THAT WE, Wavemedia, Inc. **whose address is** 419 Century Plaza Dr., Ste. 250 Houston, TX 77073-6042**, Texas, hereinafter called the Principal, and** SureTec Insurance Company**, a Corporation existing under and by virtue of the laws of the State of** Texas **and authorized to do an indemnifying business in the State of Texas, and whose principal office is located at** 952 Echo Lane, Suite 450 Houston, TX 77024**, whose officer residing in the State of Texas, authorized to accept service in all suits and actions brought within said State is** Steven D. Nelson **and whose address is** 9737 Great Hills Trail, Suite 320, Austin, TX 78759**, hereinafter called the Surety, are held and firmly bound unto, Robert E. Hebert, County Judge of Fort Bend County, Texas, or his successors in office, in the full sum of** Five Thousand Dollars **($** 5,000.00 **) current, lawful money of the United States of America, to be paid to said Robert E. Hebert, County Judge of Fort Bend County, Texas, or his successors in office, to which payment well and truly to be made and done, we, the undersigned, bind ourselves and each of us, our heirs, executors, administrators, successors, assigns, and legal representatives, jointly and severally, by these presents.**

THE CONDITION OF THIS BOND IS SUCH THAT, WHEREAS, the above bounden principal contemplates laying, constructing, maintaining and/or repairing one or more cables, conduits, and/or pole lines in, under, across and/or along roads, streets and highways in the County of Fort Bend, and the State of Texas, under the jurisdiction of the Commissioners' Court of Fort Bend County, Texas, pursuant to the Commissioners' Court order adopted on the 1st day of December, A.D. 1980, recorded in Volume 13, of the Commissioners' Court Minutes of Fort Bend County, Texas, regulating same, which Commissioners' Court order is hereby referred to and made a part hereof for all purposes as though fully set out herein.

AND WHEREAS, the principal desires to provide Fort Bend County with a performance bond covering all such cable, conduit and/or pole line activity;

NOW, THEREFORE, if the above bounden principal shall faithfully perform all its cable, conduit and/or pole line activity (including, but not limited to the laying, construction, maintenance and/or repair of cables, conduits and/or pole lines) in, under, across and/or along roads, streets and highways in the County of Fort Bend and State of Texas, under the jurisdiction of the Commissioners Court of Fort Bend County, Texas, pursuant to and in accordance with minimum requirements and conditions of the above mentioned Commissioners' Court order set forth and specified to be by said principal done and performed, at the time and in the manner therein specified, and shall pay over and make good and reimburse Fort Bend County, all loss and damages which Fort Bend County may sustain by reason of any failure or default on the part of said principal, then this obligation shall be null and void otherwise to remain in full force and effect.

This bond is payable at the County Courthouse in the County of Fort Bend and State of Texas.

It is understood that at any time Fort Bend County deems itself insecure under this bond, it may require further and/or additional bonds of the principal.

EXECUTED this 1st **day of** June**,** 2010**.**

Wavemedia, Inc.
PRINCIPAL

BY

SureTec Insurance Company
SURETY

BY Richard Coyle, Attorney in Fact

C:\Documents and Settings\harneshe\Local Settings\Temp\PERFBOND.P01.doc

POA #: 5078111

SureTec Insurance Company

LIMITED POWER OF ATTORNEY

Know All Men by These Presents, That SURETEC INSURANCE COMPANY (the "Company"), a corporation duly organized and existing under the laws of the State of Texas, and having its principal office in Houston, Harris County, Texas, does by these presents make, constitute and appoint

Richard Coyle

its true and lawful Attorney-in-fact, with full power and authority hereby conferred in its name, place and stead, to execute, acknowledge and deliver any and all bonds, recognizances, undertakings or other instruments or contracts of suretyship to include waivers to the conditions of contracts and consents of surety for:

Principal: Wavemedia, Inc.
Obligee: Fort Bend County Judge
Amount: $ 5,000.00

and to bind the Company thereby as fully and to the same extent as if such bond were signed by the President, sealed with the corporate seal of the Company and duly attested by its Secretary, hereby ratifying and confirming all that the said Attorney-in-Fact may do in the premises. Said appointment is made under and by authority of the following resolutions of the Board of Directors of the SureTec Insurance Company:

Be it Resolved, that the President, any Vice-President, any Assistant Vice-President, any Secretary or any Assistant Secretary shall be and is hereby vested with full power and authority to appoint any one or more suitable persons as Attorney(s)-in-Fact to represent and act for and on behalf of the Company subject to the following provisions:

Attorney-in-Fact may be given full power and authority for and in the name of and of behalf of the Company, to execute, acknowledge and deliver, any and all bonds, recognizances, contracts, agreements or indemnity and other conditional or obligatory undertakings and any and all notices and documents canceling or terminating the Company's liability thereunder, and any such instruments so executed by any such Attorney-in-Fact shall be binding upon the Company as if signed by the President and sealed and effected by the Corporate Secretary.

Be it Resolved, that the signature of any authorized officer and seal of the Company heretofore or hereafter affixed to any power of attorney or any certificate relating thereto by facsimile, and any power of attorney or certificate bearing facsimile signature or facsimile seal shall be valid and binding upon the Company with respect to any bond or undertaking to which it is attached. *(Adopted at a meeting held on 20th of April, 1999.)*

In Witness Whereof, SURETEC INSURANCE COMPANY has caused these presents to be signed by its President, and its corporate seal to be hereto affixed this 1st day of April, A.D. 2007.

SURETEC INSURANCE COMPANY

By: _____
B.J. King, President

State of Texas ss:
County of Harris

On this 1st day of April, A.D. 2007 before me personally came B.J. King, to me known, who, being by me duly sworn, did depose and say, that he resides in Houston, Texas, that he is President of SURETEC INSURANCE COMPANY, the company described in and which executed the above instrument; that he knows the seal of said Company; that the seal affixed to said instrument is such corporate seal; that it was so affixed by order of the Board of Directors of said Company; and that he signed his name thereto by like order.

RHONDA MCCARY
Notary Public, State of Texas
My Commission Expires
September 11, 2010

Rhonda McCary
Rhonda McCary, Notary Public
My commission expires September 11, 2010

I, M. Brent Beaty, Assistant Secretary of SURETEC INSURANCE COMPANY, do hereby certify that the above and foregoing is a true and correct copy of a Power of Attorney, executed by said Company, which is still in full force and effect; and furthermore, the resolutions of the Board of Directors, set out in the Power of Attorney are in full force and effect.

Given under my hand and the seal of said Company at Houston, Texas this 1st day of June, 2010, A.D.

M. Brent Beaty
M. Brent Beaty, Assistant Secretary

Any instrument issued in excess of the penalty stated above is totally void and without any validity.
For verification of the authority of this power you may call (713) 812-0800 any business day between 8:00 am and 5:00 pm CST.

SureTec Insurance Company
THIS BOND RIDER CONTAINS IMPORTANT COVERAGE INFORMATION

Statutory Complaint Notice

To obtain information or make a complaint: You may call the Surety's toll free telephone number for information or to make a complaint at: 1-866-732-0099. You may also write to the Surety at:

SureTec Insurance Company
9737 Great Hills Trail, Suite 320
Austin, Tx 78759

You may contact the Texas Department of Insurance to obtain information on companies, coverage, rights or complaints at 1-800-252-3439. You may write the Texas Department of Insurance at:

PO Box 149104
Austin, TX 78714-9104
Fax#: 512-475-1771
Web: http://www.tdi.state.tx.us
Email: ConsumerProtection@tdi.state.tx.us

PREMIUM OR CLAIM DISPUTES: Should you have a dispute concerning your premium or about a claim, you should contact the Surety first. If the dispute is not resolved, you may contact the Texas Department of Insurance.

Terrorism Risks Exclusion

The Bond to which this Rider is attached does not provide coverage for, and the surety shall not be liable for, losses caused by acts of terrorism, riot, civil insurrection, or acts of war.

Exclusion of Liability for
Mold, Mycotoxins, Fungi & Environmental Hazards

The Bond to which this Rider is attached does not provide coverage for, and the surety thereon shall not be liable for, molds, living or dead fungi, bacteria, allergens, histamines, spores, hyphae, or mycotoxins, or their related products or parts, nor for any environmental hazards, bio-hazards, hazardous materials, environmental spills, contamination, or cleanup, nor the remediation thereof, nor the consequences to persons, property, or the performance of the bonded obligations, of the occurrence, existence, or appearance thereof.

COUNTY OF FORT BEND

Engineering Department

P.O. BOX 1449
Rosenberg, Texas 77471-1449

Johnny Ortega
Permit Administrator

1124 Blume Road
Phone: (281) 341-7500

PERMIT APPLICATION REVIEW FORM FOR CABLE, CONDUIT, AND POLE LINE ACTIVITY IN FORT BEND COUNTY

PERMIT NO. 083769

The following "Notice of Proposed Cable, Conduit, and/or Pole Line activity in Fort Bend County" and accompanying attachments have been reviewed and the notice conforms to appropriate regulations set by Commissioner's Court of Fort Bend County, Texas.

X (1) Complete Application Form.
- X a. Name of road, street, and/or drainage ditch affected.
- X b. Vicinity map showing course of direction.
- ____ c. Plans and specifications.

____ (2) Bond: _____
District Attorney, approval when applicable.
- ____ Perpetual bond currently posted.
  No. _____
  Amount _____
- X Performance bond submitted.
  No. 5078111
  Amount $5,000.00
- ____ Cashier's Check.
  No. _____
  Amount _____

____ (3) Verbal permission given for emergencies, to start construction before approved in Commissioner's Court.

_____ Precinct Engineer Acknowledgment — Date _____

_____ Precinct Commissioner Acknowledgment — Date _____

____ (4) _____
Drainage District Approval when applicable

We have reviewed this project and agree it meets minimum requirements.

Johnny Ortega CFM/ Permit Administrator — Date 06/04/2010
(REVISED 5/30/08)

NOTICE OF PROPOSED CABLE, CONDUIT AND/OR POLE LINE ACTIVITY IN, UNDER, ACROSS OR ALONG ROADS, STREETS, HIGHWAYS AND DRAINAGE DITCHES IN FORT BEND COUNTY

APPLICANT'S JOB NO. _____

PERMIT No. 83769 PCT. No. 3

BOND No. 5078111

Formal notice is hereby given that ICTX WAVEMEDIA proposes to lay, construct, maintain and/or repair cable, conduit and/or pole line, in, under, across, or along roads, streets, highways and drainage ditches in Fort Bend County, as follows:

In, Under, or Across Roads and/or Drainage Ditches

Road or Ditch Name	Distance & Direction From Nearest Intersection	Length of Crossing	Type of Construction Bored:	Jacked:	Driven:	Cased
CINCO RANCH BLVD	PEEK RD	150'	X			

Along Roads and/or Drainage Ditches

Road or Ditch Name	Distance & Direction From Nearest Intersection	To	Distance
CINCO RANCH BLVD	724' WEST of GRAND PKWY	PEEK RD	2400'
PEEK RD.	27' SOUTH OF CINCO RANCH BLVD	GREENBRIDGE	4214'

General Description

The Location and description of the proposed installation and appurtenances is more fully shown on the attached detail drawings. The laying, construction, maintenance and/or repair of the proposed installation shall be subject to "A Revised Order Regulating the Laying, Construction, Maintenance and/or Repair of Cables, Conduits, and/or Pole Lines, In, Under, Across, or Along Roads, Streets, Highways and Drainage Ditches in Fort Bend County, Texas, Under the Jurisdiction of the Commissioners Court of Fort Bend County, Texas," as passed by Commissioners Court of Fort Bend County, Texas, dated the 3rd. day of August, 1987, recorded in Volume 639 of the Minutes of the Commissioners Court of Fort Bend County, Texas.

Written notices are required: 1) 48 hours in advance of start of construction and
2) when construction is complete and ready for final inspection.

Mail to: Permit Administrator/Fort Bend County Engineering
P.O. Box 1449, Rosenberg, TX 77471.

Violation of requirements shall constitute grounds for job shut down.

Does project comply with Fort Bend County Outdoor Lighting Ordinance?

Yes ( )

No ( )

COMPANY NAME: _____
AGENT and/or OWNER

_____
(Signature)

NAME & TITLE Brad Scarborough
(Please Print)

DATE 6/3/2010

ADDRESS 419 CENTURY PLAZA SUITE 250
(Street/P.O. Box)

HOUSTON TX 77073
City State Zip

TELEPHONE NO: 281-541-4848
(accessible 24 hrs/day, 7 days/week)

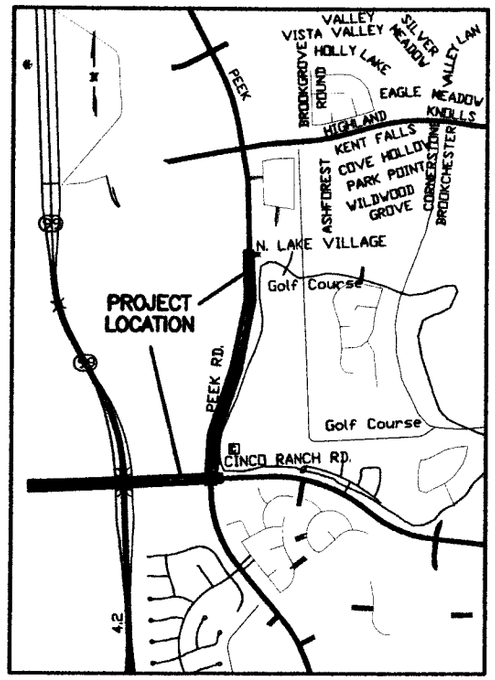

VICINITY MAP

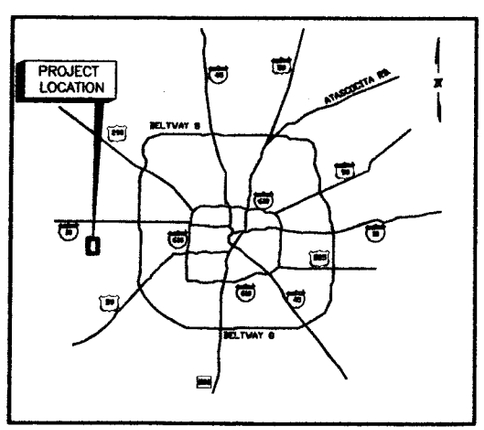

LOCATION MAP

TELECOMMUNICATION CONDUITS ALONG CINCO RANCH BLVD. AND PEEK RD. BETWEEN N. LAKE VILLAGE AND CINCO RANCH BLVD. FORT BEND COUNTY TEXAS

NEW BUILD

KEY MAP#: 485L

ZIP CODE: 77494, 77450

TITLE OF DRAWING	SHT. NO.	STATION
TITLE SHEET	1	
GENERAL NOTES	2	
CONSTRUCTION DRAWING	3	0+00–3+55
CONSTRUCTION DRAWING	4	3+55–7+55
CONSTRUCTION DRAWING	5	7+55–11+55
CONSTRUCTION DRAWING	6	11+55–15+55
CONSTRUCTION DRAWING	7	15+55–19+55
CONSTRUCTION DRAWING	8	19+55–23+55
CONSTRUCTION DRAWING	9	23+55–END
CONSTRUCTION DRAWING	10	0+00–3+60
CONSTRUCTION DRAWING	11	3+60–7+60
CONSTRUCTION DRAWING	12	7+60–11+60
CONSTRUCTION DRAWING	13	11+60–15+60
CONSTRUCTION DRAWING	14	15+60–19+60
CONSTRUCTION DRAWING	15	19+60–23+60
CONSTRUCTION DRAWING	16	23+60–27+52
CONSTRUCTION DRAWING	17	27+52–31+45
CONSTRUCTION DRAWING	18	31+45–35+45
CONSTRUCTION DRAWING	19	35+45–39+45
CONSTRUCTION DRAWING	20	39+45–END
TRAFFIC CONTROL PLAN	21	
GENERAL CONSTUCTION DETAIL	22	
HANDHOLE DETAILS	23	

CALL BEFORE YOU DIG 1-800-345-1050

*NO KNOWN PROPOSED WASTEWATER WORK IS INVOLVED.
**NO KNOWN PROPOSED DRAINAGE WORK IS INVOLVED.

NOTES:
THE CONTRACTOR SHALL NOTIFY THE CITY OF HOUSTON, DEPARTMENT OF PUBLIC WORKS AND ENGINEERING, ENGINEERING CONSTRUCTION DIVISION (TELEPHONE NO. 713-863-1450) 48 HOURS BEFORE STARTING WORK ON THIS PROJECT

PROJECT NAME: CINCO RANCH PH. 1

JOB NUMBER: J207861

WAVEMEDIA TELECOM, LLC.

SURVEY BY: ICTX
F B NO

SHEET NO 1 OF 23 SHEETS

MAY 28, 2010

GENERAL CONSTRUCTION NOTES:

1. WASTEWATER COLLECTION SYSTEMS, WATER LINES, STORM DRAINAGE ARE DESIGNED IN ACCORDANCE WITH THE LATEST EDITION OF THE DOCUMENTS & STREET PAVING- "STANDARD CONSTRUCTION SPECIFICATIONS FOR WASTEWATER COLLECTION SYSTEMS, WATER LINES, STORM DRAINAGE, AND STREET PAVING", "STANDARD CONSTRUCTION DETAILS FOR WASTEWATER COLLECTION SYSTEMS, WATER LINES, STORM DRAINAGE AND STREET PAVING" AND THE "INFRASTRUCTURE DESIGN MANUAL" PUBLISHED BY THE CITY OF HOUSTON, DEPARTMENT OF PUBLIC WORKS AND ENGINEERING. DATED OCTOBER, 2002

2. ALL UTILITIES PRESENT ON THESE DRAWINGS ARE SHOWN BASED ON THE BEST AVAILABLE INFORMATION. CONTRACTOR SHALL VERIFY IN THE FIELD THE EXACT LOCATIONS PRIOR TO COMMENCING CONSTRUCTION. CONTRACTOR SHALL NOTIFY TEXAS ONE CALL AT 713-223-4567 AT LEAST 48 HOURS BEFORE PROCEEDING WITH ANY EXCAVATION.

3. THE CONTRACTOR SHALL BE FULLY RESPONSIBLE FOR ANY DAMAGES TO EXISTING WATER, WASTEWATER, STORM, WATER LINES AND TRAFFIC CONTROL DEVICES. ALL DAMAGES SHALL BE REPAIRED IN ACCORDANCE WITH THE CITY OF HOUSTON, DEPARTMENT OF PUBLIC WORKS AND ENGINEERING'S "STANDARD CONSTRUCTION SPECIFICATIONS" REFERENCED ABOVE, AT NO COST TO THE CITY OF HOUSTON.

4. CONTRACTOR SHALL NOTIFY THE OFFICE OF THE CITY ENGINEER, DEPARTMENT OF PUBLIC WORKS AND ENGINEERING AT 713-863-1450 FOR INSPECTION AT LEAST 48 HOURS PRIOR TO COMMENCING THE CONSTRUCTION.

5. ADEQUATE DRAINAGE SHALL BE MAINTAINED AT ALL TIMES DURING CONSTRUCTION AND ANY DRAINAGE DITCH OR STRUCTURE DISTURBED DURING CONSTRUCTION SHALL BE RESTORED TO THE SATISFACTION OF THE OWNING AUTHORITY.

6. CONTRACTOR IS TO PRESERVE AND PROTECT EXISTING TREES AND PLANTS FROM FOLIAGE, BRANCH, TRUNCK AND/OR ROOT DAMAGE THAT COULD RESULT FROM CONSTRUCTION OPERATIONS AS PER THE CITY OF HOUSTON STREET TREE ORDINANCE AND CITY OF HOUSTON SPECIFICATION 01562, INSIDE OF THE CITY'S EXISTING PAVED PUBLIC ROAD R-O-W= AND ANY AFFECT COMERCIAL BUILDING LINE SETBACK AREAS.

7. THE CONTRACTOR SHALL COMPLY WITH THE LATEST EDITION OF OSHA REGULATIONS AND THE STATE OF TEXAS LAWS CONCERNING EXCAVATION.

8. IF THE CONSTRUCTION DOES NOT BEGIN WITHIN A YEAR AFTER THE PLANS HAVE BEEN SIGNED, NEW SIGNATURES MUST BE OBTAINED AND LETTERS OF AVAILABILITY MUST BE UPDATED.

9. CONTRACTOR SHALL PREPARE A SET OF "AS-BUILT" DRAWINGS SHOWING ANY FIELD CHANGES MADE TO THE APPROVED ENGINEERING PLANS AND SUBMIT TO THE DESIGN CONSULTANT FOR SUBMISSION TO CITY ENGINEER.

1. CONDITION OF THE ROAD AND/OR RIGHT OF WAY, UPON COMPLETION OF JOB, SHALL BE AS GOOD AS OR BETTER THAN PRIOR TO STARTING WORK

2. EXPOSE 15" OF REINFORCING STEEL AT PROPOSED SAWED JOINT. IF NO REINFORCING STEEL EXISTS, USE HORIZONTAL DOWELS. HORIZONTAL DOWELS SHALL BE #6 BARS, 24" LONG, 24" C-C. DRILLED AND EMBEDDED 9" INTO THE CENTER OF THE EXISTING SLAB WITH "PO ROC" OR EQUAL.

3. CONTRACTOR TO TAKE NECESSARY PRECAUTIONS TO PROTECT ROOT OF SHRUBS, PLANTS AND TREES ALONG THE AREA OF EXCAVATION. ALL BORE PITS SHALL BE OUTSIDE OF TREE CANOPY (CRITICAL ROOT ZONE).

3A.NO EQUIPMENT OR MATERIALS WILL BE STORED UNDER TREE CANOPY (CRITICAL ROOT ZONE).

3B.ALL PROTECTED TREES WILL BE FENCED AT DRIP LINE.

3C.PERMIT MUST BE OBTAIN TO REMOVE ANY TREE IN RIGHT-OF-WAY.

4. ADEQUATE DRAINAGE SHALL BE MAINTAINED AT ALL TIMES DURING CONSTRUCTION AND ANY DRAINAGE DITCH OR STRUCTURE DISTURBED DURING CONSTRUCTION SHALL BE RESTORED TO THE SATISFACTION OF THE OWNING AUTHORITY

5. CONTRACTOR SHALL COMPLY WITH OSHA REGULATIONS AND STATE OF TEXAS LAW CONCERNING EXCAVATION, TRENCHING AND SHORING AS SPECIFIED IN CITY OF HOUSTON ORDINANCE #87-1457

6. WHEELCHAIR RAMPS SHALL BE INSTALLED IN ACCORDANCE WITH CITY OF HOUSTON STANDARDS AT ALL INTERSECTIONS WHERE SIDEWALKS EXIST AND MEET ADA REQUIREMENTS AND EXISTING CURB OR SIDEWALK IS DAMAGED OR REMOVED DURING CONSTRUCTION.

NOTE: ALL CONTRACTORS MUST SECURE "LANE/STREET CLOSURE PERMITS" FROM THE CITY'S DEPARTMENT OF PLANNING/DEVELOPMENT AND ENGINEERING BEFORE CLOSING A LANE, STREET OR SIDEWALK. THE REQUEST MUST BE MADE AT LEAST THREE BUSINESS DAYS PRIOR TO THE DATE FOR WHICH THE CLOSURE IS SOUGHT. NOTE THAT WORKING HOURS MAY BE RESTRICTED OR THE REQUEST MAY BE DENIED. CALL (713) 837-7280 FOR AN APPLICATION.

NOTE: AUTHORIZATION NOTICE ISSUED BY HARRIS COUNTY PUBLIC INFRASTRUCTURE DEPARTMENT - ENGINEERING DIVISION - PERMIT OFFICE REQUIRED PRIOR TO CONSTRUCTION OF UTILITIES OR LEFT TURN LANES WITHIN HARRIS COUNTY RIGHT-OF-WAY, CONTACT HARRIS COUNTY PERMIT OFFICE (713) 956-3000.

A) CONTRACTOR TO OBTAIN ALL PERMITS REQUIRED BY REGULATION OF HARRIS COUNTY, TEXAS FOR FLOOD PLAIN MANAGEMENT PRIOR TO STARTING CONSTRUCTION.

B) OWNER TO OBTAIN ALL PERMITS REQUIRED BY HARRIS COUNTY, TEXAS PRIOR TO STARTING CONSTRUCTION OF UTILITY AND/OR CULVERTS WITHIN HARRIS COUNTY ROAD RIGHT OF WAY.

CONSTRUCTION NOTES

1. DIRECTIONAL BORING WILL BE UTILIZED WHEREVER POSSIBLE. ALL EXCAVATIONS WILL BE BACKFILLED PER CITY, DOT, AND COUNTY SPECIFICATIONS.
2. FIBER OPTIC WARNING TAPE WILL BE PLACED 12" BELOW THE EXISTING GRADE IN ALL EXCAVATIONS.
3. VERIFICATION OF THE LOCATION OF EXISTING UTILITY CROSSING IS THE RESPONSIBILITY OF THE CONTRACTOR. HAND DIGGING WILL BE UTILIZED WHERE REQUIRED.
4. CALL THE LOCAL UTILITY ONE-CALL AT LEAST 72 HOURS IN ADVANCE OF ANY CONSTRUCTION.
5. A 24" SEPARATION BETWEEN CITY OF HOUSTON FACILITIES AND OTHER UTILITIES WILL BE MAINTAINED.
6. CONDUIT CAPS WILL BE PLACED ON THE ENDS OF ALL VACANT DUCTS DURING CONSTRUCTION, UPON COMPLETION, AND WHILE AWAITING FIBER INSTALLATION.
7. INSTALL THREE 3 - 1.25 " HDPE AS SHOWN ON DRAWING.
8. THE MINIMUM BENDING RADIUS FOR FIBER CABLE WILL BE 24".
9. MAXIMUM CABLE INSTALLATION TENSION WILL NOT EXCEED 600 POUNDS. A 600 POUND BREAKAWAY SWIVEL WILL BE USED DURING PULLING.
10. THE REMOVAL AND STORAGE OF ALL SHRUBBERY TO BE REPLACED IS THE RESPONSIBILITY OF THE CONTRACTOR.
11. THE CONTRACTOR WILL BE RESPONSIBLE FOR RESTORING THE CONSTRUCTION AREA TO ORIGINAL OR BETTER CONDITION.
12. IT IS THE RESPONSIBILITY OF THE CONTRACTOR TO MAINTAIN CONSTRUCTION AS-BUILT DRAWINGS AND PRESENT A COMPLETE SET OF RED-LINED DRAWINGS TO YPCS AND THE CITY OF HOUSTON WITHIN 14 DAYS OF COMPLETION OF THE WORK.
13. CONDUITS WILL BE TERMINATED NO MORE THAN SIX (6) INCHES ABOVE THE FLOOR GRADE IN HANDHOLES.
14. PLACE AT LEAST EIGHT (8) INCHES OF CRUSHED ROCK IN THE BOTTOM OF HANDHOLE PITS PRIOR TO PLACING THE WIRE MESH (2 SQUARES PER INCH) AND THE HANDHOLE.
15. PLACE 100 FEET FIBER SLACK COIL IN EACH HANDHOLE/MANHOLE.
16. BURIED POWER LINES: HAND DIG AS REQUIRED.
17. BURIED FIBER OPTIC TELEPHONE CABLES: HAND DIG AS REQUIRED.
18. BURIED CATV CABLES: HAND DIG AS REQUIRED.
19. BURIED GAS LINES: HAND DIG AS REQUIRED.
20. BORE OUTSIDE THE DRIPLINE OF ALL TREES TO PREVENT ROOT DAMAGE (CRITICAL ROOT ZONE).
21. WHEN TRENCHING, BORE IF A TREE ROOT OF 1" DIAMETER OR LARGER IS ENCOUNTERED.
22. UNLESS OTHERWISE INDICATED, RIGHT OF WAY (ROW) LINES COINCIDE WITH THE BACK OF SIDEWALK.
23. CONTRACTOR IS RESPONSIBLE FOR LOCATING ALL UTILITIES 48 HOURS PRIOR TO CONSTRUCTION ACTIVITY, CALL TEXAS ONE CALL AT 1-800-245-4545.

UNDERGROUND GAS FACILITIES

LOCATIONS OF CENTERPOINT ENERGY MAIN LINES (TO INCLUDE CENTERPOINT ENERGY INTRASTATE PIPELINE, L.L.C. WHERE APPLICABLE) ARE SHOWING AN APPROXIMATE LOCATION ONLY. SERVICE LINE ARE USUALLY NOT SHOWN. NOT SHOWN, OUR SIGNATURE ON THESE PLANS ONLY INDICATES THAT OUR FACILITIES ARE SHOWN IN APPROXIMATE LOCATION. IT DOES NOT IMPLY THAT A CONFLICT ANALYSIS HAS BEEN MADE. THE CONTRACTOR SHALL CONTACT THE UTILITY COORDINATING COMMITTEE AT (713) 223-4567 OR 1-800-669-8344 A MINIMUM OF 48 HOURS PRIOR TO CONSTRUCTION TO HAVE MAIN AND SERVICE LINES FIELD LOCATED.

* WHEN CENTERPOINT ENERGY PIPE LINE MARKINGS ARE NOT VISIBLE, CALL (713) 867-6037 (7:30 am. TO 4:30 pm.) FOR STATUS OF LINE LOCATION REQUEST BEFORE EXCAVATION BEGINS.
* WHEN EXCAVATING WITHIN EIGHTEEN INCHES (18") OF THE INDICATED LOCATION OF CENTERPOINT ENERGY FACILITIES, ALL EXCAVATION MUST BE ACCOMPLISHED USING NON-MECHANIZED EXCAVATION PROCEDURES.
* WHEN CENTERPOINT ENERGY FACILITIES ARE EXPOSED, SUFFICIENT SUPPORT MUST BE PROVIDED TO THE FACILITIES TO PREVENT EXCESSIVE STRESS ON THE PIPING.

THE CONTRACTOR IS FULLY RESPONSIBLE FOR ANY DAMAGES CAUSED BY HIS FAILURE TO EXACTLY LOCATE AND PRESERVE THESE UNDERGROUND FACILITIES.

WARNING: OVERHEAD ELECTRICAL FACILITIES

OVERHEAD LINES MAY EXIST ON THE PROPERTY. WE HAVE NOT ATTEMPTED TO MARK THOSE LINES SINCE THEY ARE CLEARLY VISIBLE, BUT YOU SHOULD LOCATE THEM PRIOR TO BEGINNING ANY CONSTRUCTION. TEXAS LAW, SECTION 752, HEALTH AND SAFETY CODE, FORBIDS ALL ACTIVITIES IN WHICH PERSONS OR THINGS MAY COME WITHIN SIX (6) FEET OF LIVE OVERHEAD HIGH VOLTAGE LINES. PARTIES RESPONSIBLE FOR THE WORK, INCLUDING CONTRACTOR, ARE LEGALLY RESPONSIBLE FOR THE SAFETY OF CONSTRUCTION WORKERS UNDER THIS LAW. THIS CARRIES BOTH CRIMINAL AND CIVIL LIABILITY. TO ARRANGE FOR LINES TO BE TURNED OFF OR REMOVED CALL CENTERPOINT ENERGY AT 713-207-2222.

TRENCH SAFETY SYSTEMS

IT IS THE CONTRACTOR'S RESPONSIBILITY TO PREPARE SHOP DRAWINGS FOR THE "TRENCH SAFETY SYSTEM" AS REQUIRED BY O.S.H.A. BY A LICENSED PROFESSIONAL ENGINEER RETAINED AND PAID BY THE CONTRACTOR.

STORM SEWER CONSTRUCTION NOTES

1. STORM SEWERS SHALL BE REINFORCED CONCRETE PIPE (C-76, CLASS III), AND SHALL BE INSTALLED, BEDDED AND BACKFILLED IN ACCORDANCE WITH THE CITY OF HOUSTON DRAWINGS NOS. 02317-02, 02317-03, 02317-05, 02317-06, AND 20317-07 (OCT. 2002) AS APPLICABLE UNLESS OTHERWISE SHOWN ON THE DRAWINGS.
2. ALL STORM SEWER CONSTRUCTED IN SIDE LOT EASEMENT SHALL BE R.C.P. (C76, CLASS III) AND SHALL BE BEDDED IN ACCORDANCE WITH THE CITY OF HOUSTON DRAWING NOS. 02317-02, 02317-03, 02317-05, 02317-06, AND 02317-07 AS APPLICABLE.
3. ALL SEWER UNDER PROPOSED OF FUTURE PAVEMENT AND TO A POINT ONE (1) FOOT BACK OF ALL PROPOSED OR FUTURE CURBS SHALL BE BACKFILLED WITH 1-1/2 SACK CEMENT/C.Y. STABILIZED SAND TO WITH IN ONE (1) FOOT OF SUBGRADE. THE REMAINING DEPTH OF TRENCH SHALL BE BACKFILLED WITH SUITABLE EARTH MATERIAL.
4. ALL TRENCH BACKFILLS SHALL BE IN 8" LIFTS, WITH TEST TAKEN AT 100 FOOT INTERVALS ON EACH LIFT, AND MECHANICALLY COMPACTED TO A DENSITY OF NOT LESS THAN 95% OF THE MAXIMUM DRY DENSITY AS DETERMINED BY THE STANDARD PROCTOR COMPACTION TEST (ASTM D-698/AASHTO T99).
5. CIRCULAR AND ELLIPTICAL REINFORCED CONCRETE PIPE SHALL BE INSTALLED USING RUBBER GASKET JOINTS CONFORMING TO ASTM C443 AND ASTM C377 RESPECTIVELY.
6. ALL STORM SEWER PIPES AND INLET LEADS SHALL BE 24-INCH AND LARGER R.C.P. (C-76, CLASS III).
7. ALL PROPOSED PIPE STUB-OUTS FROM MANHOLE AND INLETS ARE TO BE PLUGGED WITH 8" BRICK WALLS UNLESS OTHERWISE NOTED.
8. CONTRACTOR SHALL PROVIDE 12" MINIMUM CLEARANCE AT STORM SEWER AND WATER CROSSINGS.
9. ADJUST MANHOLE COVERS TO GRADE CONFORMING TO REQUIREMENTS OF SECTION 02086-ADJUSTING MANHOLES, INLETS AND VALVE BOXES TO GRADE.
10. THE CONTRACTOR SHALL BE RESPONSIBLE FOR PROTECTING, MAINTAINING, AND RESTORING ANY BACK SLOPE DRAINAGE SYSTEM DISTURBED AS RESULT OF HIS WORK.
11. ALL DITCHES SHALL BE REGRADED TO PROPOSED ELEVATIONS TO INSURE PROPER DRAINAGE. ALL OUTFALLS SHALL BE PROPERLY BACKFILLED AND COMPACTED. ALL DISTURBED AREAS SHALL BE REGRADED, SEEDED, AND FERTILIZED.
12. ALL DRIVEWAYS WILL BE LOCATED TO AVOID EXISTING CURB INLET STRUCTURES.

SWPPP CONSTRUCTION NOTES

1. CONTRACTOR SHALL IMPLEMENT INLET PROTECTION DEVICES AND REINFORCED FILTER FABRIC BARRIER ALONG ROAD AND SIDE DITCHES AT LOCATIONS SHOW ON THE TYPICAL STORM WATER POLLUTION PREVENTION (SWPP) PLANS TO KEEP SILT AND / OR EXCAVATION MATERIALS FROM ENTERING ONTO THE STORM WATER INLETS AND DITCHES EVENTUALLY POLLUTING THE RECEIVING STORM.
2. DURING THE EXCAVATION PHASE OF THE PROJECT, CONTRACTOR SHALL SCHEDULE THE WORK IN SHORT SEGMENTS SO THAT EXCAVATED MATERIAL CAN BE QUICKLY HAULED AWAY FROM THE SITE AND TO PREVENT IT FROM STAYING UNCOLLECTED ON THE EXISTING PAVEMENT. ANY LOOSE EXCAVATED MATERIAL WHICH FALLS ON PAVEMENTS OR DRIVEWAYS SHALL BE SWEPT BACK INTO THE EXCAVATED AREA.
3. CONTRACTOR SHALL CLEAN UP THE EXISTING STREET INTERSECTIONS AND DRIVEWAYS DAILY, AS NECESSARY, TO REMOVE ANY EXCESS MUD, SILT OR ROCK TRACKED FROM THE EXCAVATED AREA.
4. CONTRACTOR SHALL FOLLOW GOOD HOUSEKEEPING PRACTICES DURING THE CONSTRUCTION OF THE PROJECT, ALWAYS CLEANING UP DIRT AND LOOSE MATERIAL AS CONSTRUCTION PROGRESSES.
5. CONTRACTOR TO INSPECT AND MAINTAIN THE AREAS LISTED BELOW AT LEAST ONCE EVERY FOURTEEN (14) CALENDAR DAYS AND WITHIN 24 HOURS OF THE END OF A STORM EVENT OF 0.5 INCHES OR GREATER.
   * DISTURBED AREAS OF THE CONSTRUCTION SITE THAT HAVE NOT BEEN FINALLY STABILIZED.
   * AREAS USED FOR STORAGE OF MATERIALS THAT ARE EXPOSED TO PRECIPITATION.
   * STRUCTURAL CONTROL MEASURES.
   * LOCATIONS WHERE VEHICLES ENTER AND EXIT THE SITE.
6. CONTRACTOR TO BE RESPONSIBLE TO MAINTAIN EXISTING DITCHES AND / OR CULVERTS FOR UNOBSTRUCTED DRAINAGE AT ALL TIMES. WHERE SODDING IS DISTURBED BY EXCAVATION ON BACKFILLING OPERATIONS, SUCH AREAS SHALL BE REPLACED BY SEEDING OR SODDING. SLOPES 4:1 OR STEEPER SHALL BE REPLACED BY BLOCK SODDING.

FIRM FLOOD INSURANCE RATE MAP

PANEL 100 OF 550
MAP# 48157C0100 J

MAP REVISED JANUARY 3, 1997

STANDARD HCFCD NOTES FOR CONSTRCUTION DRAWINGS

1. NOTIFY THE HARRIS COUNTY FLOOD CONTROL DISTRICT PROPERTY MANAGEMENT DEPART IN WRITING AT LEAST 48 HOURS PRIOR TO CONSTRUCTION. SUBMIT THE 48 HOUR PRE-CONSTRUCTION NOTIFICATION FORM AND A COPY OF THE APPROVED CONSTRUCTION DRAWINGS TO HCFCD, 9900 NORTHWEST FREEWAY, HOUSTON, TEXAS 77092, ATTN: PROPERTY MANAGEMENT DEPT.
2. ENGINEER SHALL SUBMIT CERTIFICATION LETTER AND RECORD DRAWINGS TO THE HARRIS COUNTY FLOOD CONTROL DISTRICT PROPERTY MANAGEMENT DEPARTMENT REQUESTING INSPECTION OF ITEMS CONSTRUCTED IN HARRIS COUNTY FLOOD CONTROL DISTRICT RIGHT-OF-WAY. PRIOR TO REQUESTING INSPECTION, THE DRAINAGE RIGHT-OF-WAY AND/OR EASEMENT SHALL BE STAKED AND FLAGGED.
3. PROTECT, MAINTAIN, AND RESTORE EXISTING BACKSLOPE DRAINAGE SYSTEMS.
4. BACKSLOPE SWALE AND INTERCEPTOR STRUCTURE ELEVATIONS AND LOCATIONS SHOWN ON PLANS ARE APPROXIMATE. FINAL ELEVATIONS AND LOCATIONS SHALL BE VERIFIED BY ENGINEER PRIOR TO INSTALLATION.
5. ESTABLISH TURF GRASS ON ALL DISTURBED AREAS WITHIN THE CHANNEL OR DETENTION RIGHT-OF-WAY, EXCEPT THE CHANNEL BOTTOM AND WHERE STRUCTURE EROSION MEASURES ARE USED. MINIMUM ACCEPTANCE CRITERIA ARE 75% COVERAGE OF LIVE BERMUDA GRASS AND NO EROSION OR RILLS DEEPER THAN 4".
6. BACKFILL IN ACCORDANCE WITH THE HARRIS COUNTY FLOOD CONTROL DISTRICT STANDARD SPECIFICATION, SECTION 02315-EXCAVATION AND BACKFILLING, OR EQUIVALENT.
7. EXCAVATION CHANNEL FLOWLINE TO DESIGN ELEVATION AS SHOWN ON PLANS AND DOWNSTREAM AS NECESSARY, TO ENSURE NO WATER IN STORM SEWER DURING "DRY" CONDITIONS.
8. MAINTAIN FLOW IN CHANNEL DURING CONSTRUCTION AND RESTORE CHANNEL TO ORIGINAL CONDITIONS.
9. REMOVE ALL EXCAVATION MATERIAL FROM THE HARRIS COUNTY FLOOD CONTROL DISTRICT OR DRAINAGE RIGHT-OF-WAY. NO FILL IS TO BE PLACED WITHIN A DESIGNATED FLOOD PLAIN AREA WITHOUT FIRST OBTAINING A FILL PERMIT FROM THE APPROPRIATE JURISDICTIONAL AUTHORITY.
10. OBTAIN AND COMPLY WITH ALL APPLICABLE CITY, COUNTY, STATE, AND FEDERAL PERMITS AND APPROVALS WITH ASSISTANCE FROM ENGINEER, IF NECESSARY.

STREET AND BRIDGE NOTES:

1. EXISTING PAVEMENT, CURBS, SIDEWALKS, AND DRIVEWAYS DAMAGED OR REMOVED DURING CONSTRUCTION SHALL BE REPLACED TO CITY OF HOUSTON STANDARDS.
2. WHEEL CHAIR RAMPS SHALL BE INSTALLED IN ACCORDANCE WITH THE CITY OF HOUSTON STANDARDS AT ALL INTERSECTIONS WHERE EXISTING CURB OR SIDEWALK IS DAMAGED OR REMOVED DURING CONSTRUCTION.
3. PRIOR TO STREET CONSTRUCTION, THE CONTRACTOR SHALL CONTACT THE DEPARTMENT OF PUBLIC WORKS AND ENGINEERING AT 713-535-7579 OR 713-535-7582 AND COMPLY WITH ALL REQUIREMENTS FOR THE ISSUANCE OF THE NECESSARY PERMITS / WORK ORDERS FOR STREET CONSTRUCTION.

SBC FACILITIES

1. THE LOCATIONS OF SBC FACILITIES ARE SHOWN IN AN APPROXIMATE WAY ONLY. THE CONTRACTOR SHALL DETERMINE THE EXACT LOCATION BEFORE COMMENCING WORK. HE AGREES TO BE FULLY RESPONSIBLE FOR ANY AND ALL DAMAGES WHICH MIGHT BE OCCASIONED BY THIS FAILURE TO EXACTLY LOCATE AND PRESERVE UNDERGROUND UTILITIES.
2. THE CONTRACTOR SHALL CALL 1-800-344-8377 A MINIMUM OF 48 HOURS PRIOR TO CONSTRUCTION TO HAVE UNDERGROUND LINES FIELD LOCATED.
3. WHEN EXCAVATING WITHIN EIGHTEEN INCHES (18") OF THE INDICATED LOCATION OF SBC FACILITIES, ALL EXCAVATION MUST BE ACCOMPLISHED USING NON-MECHANIZED EXCAVATION PROCEDURES. WHEN BORING, THE CONTRACTOR SHALL EXPOSE THE SBC FACILITIES.
4. WHEN SBC FACILITIES ARE EXPOSED, THE CONTRACTOR WILL PROVIDE SUPPORT TO PREVENT DAMAGE TO THE CONDUIT OR CABLES. WHEN EXCAVATING NEAR TELEPHONE POLES THE CONTRACTOR SHALL BRACE THE POLE FOR SUPPORT.

DISCLAIMER

GENERAL NOTES:
1. ALL KNOWN UNDERGROUND UTILITIES AND OBSTRUCTIONS ARE PRESENT ON DRAWINGS PLOTTED FROM AVAILABLE MAPS AND FIELD ENGINEERING OBSERVATIONS. IT SHALL BE THE CONTRACTORS RESPONSIBILITY TO LOCATE, PROTECT, AND REPAIR IF DAMAGED.
2. CALL UNDERGROUND SERVICE ALERT AT 1-800-344-8377 AT LEAST 48 HOURS PRIOR TO EXCAVATIONS.
3. CONTRACTORS RESPONSIBLE FOR POTHOLING, LOCATING AND PROBING ALL UNDERGROUND STRUCTURES.

JOB NUMBER: J207861

WAVEMEDIA TELECOM, LLC.

EMERGENCY# 1-713-895-0002

ICTX WAVEMEDIA

GENERAL NOTES

FILE NO:
DATE: 05/28/10
DRAWING SCALE:
HORZ: NTS
VERT: NTS

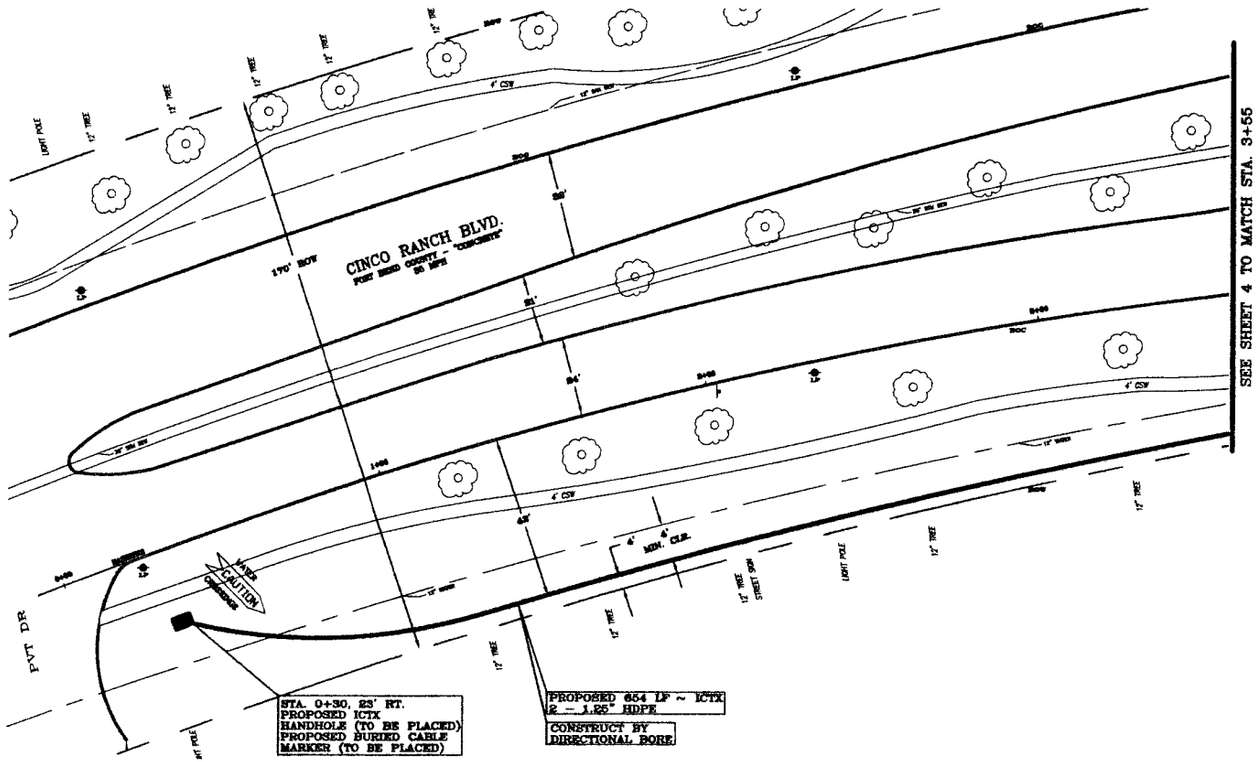

PROFILE
FORT BEND COUNTY

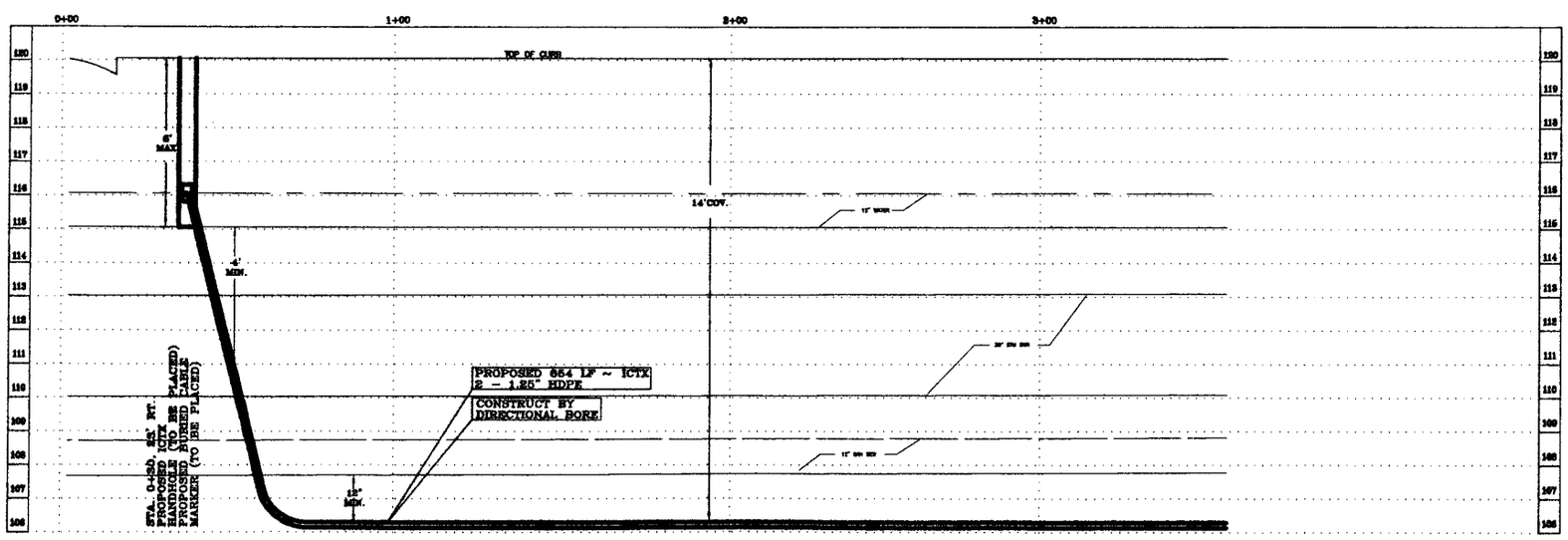

NOTE:
CONTACT SONREEP ABSAPVAL AT 0000000-0000 AT LEAST 48 HOURS BEFORE CONSTRUCTION

NOTE:
DO NOT CLEAR THAN 25' FROM TREE AND INSTALL ORANGE FENCING AT TREES ADJACENT TO CONSTRUCTION ACTIVITIES.

NOTE:
THIS APPROVAL IS FOR CONSTRUCTION UTILIZING AUGER / BORE AND JACK METHOD ONLY. FOR ANY HEADERS, IF OPEN CUT METHOD IS REQUIRED, APPROPRIATE PAVEMENT RESTORATION TYPICAL SHEET SHALL BE SUBMITTED FOR REVIEW AT LEAST 48 HOURS IN ADVANCE BEFORE STARTING CONSTRUCTION. THESE RESTORATIONS TYPICAL SHALL BE DRAWN ON MYLAR, SEALED, SIGNED AND DATED BY A PROFESSIONAL ENGINEER IN THE STATE OF TEXAS.

NOTE:
THE LOCATIONS OF SOUTHWESTERN BELL TELEPHONE COMPANY UTILITIES ARE SHOWN IN AN APPROXIMATE WAY ONLY. THE CONTRACTOR SHALL DETERMINE THE EXACT LOCATION BEFORE COMMENCING WORK. HE AGREES TO BE FULLY RESPONSIBLE FOR ANY AND ALL DAMAGES WHICH MIGHT BE OCCASIONED BY HIS FAILURE TO EXACTLY LOCATE AND PRESERVE THESE UNDERGROUND UTILITIES.

NOTE:
ENGINEER LINES MAY EXIST ON THE PROPERTY. WE MAKE NO ATTEMPT TO MAKE LINES MAKE THEY ARE CLEARLY VISIBLE, BUT YOU SHOULD LOOKOUT WHEN PRIOR TO BEGINNING ANY CONSTRUCTION. NORM LAW, SECTION 752, HEALTH & SAFETY CODE, PROVIDES ALL ACTIVITIES IN WHICH PERSONS OR THINGS MAY COME WITHIN SIX (6) FEET OF LINE OVERHEAD HIGH VOLTAGE LINES. PARTIES RESPONSIBLE FOR THE WORK, BUILDING CONTRACTORS, ARE LEGALLY RESPONSIBLE FOR SAFETY OF CONSTRUCTION WORKERS UNDER THIS LAW. THE LAW CARRIES SEVERE CRIMINAL AND CIVIL LIABILITY. TO ARRANGE FOR LINES TO BE MARKED OFF OR RAISED, CALL NEAR AT 0000-7777

CAUTION: UNDERGROUND GAS FACILITIES
LOCATIONS OF GAS HIGH LINES (ON INCLUDE GAS TRANSMISSION AND/OR INDUSTRIAL GAS SUPPLY CORPORATION WHERE APPLICABLE) ARE SHOWN IN AN APPROXIMATE LOCATION ONLY. SERVICE LINES ARE USUALLY NOT SHOWN. THE CONTRACTOR SHALL CONTACT THE UTILITY COORDINATING COMMITTEE AT (713) 223-5557 OR 1-800-669-8344 A MINIMUM OF 48 HOURS PRIOR TO CONSTRUCTION TO HAVE MAIN AND SERVICE LINES FIELD LOCATED.

DISCLAIMER

GENERAL NOTES:
1. ALL KNOWN UNDERGROUND UTILITIES AND OBSTRUCTIONS ARE PRESENT ON DRAWINGS PLOTTED FROM AVAILABLE MAPS AND FIELD ENGINEERING OBSERVATIONS. IT SHALL BE THE CONTRACTORS RESPONSIBILITY TO LOCATE, PROTECT, AND REPAIR IF DAMAGED.
2. CALL UNDERGROUND SERVICE ALERT AT 1-800-344-8377 AT LEAST 48 HOURS PRIOR TO EXCAVATIONS.
3. CONTRACTORS RESPONSIBLE FOR POTHOLING, LOCATING AND PROBING ALL UNDERGROUND STRUCTURES.

JOB NUMBER: J207861

TOTALS
FIBER THIS SHEET: 313
FIBER CUMULATIVE: –
STATIONING 0+00-3+55
CONDUIT 313 LF

MATERIAL LIST	QUANTITY
2 – 1.25" HDPE	313' EA
BURIED CABLE MARKER	1
HANDHOLE	1

ICTX WAVEMEDIA™

WAVEMEDIA TELECOM, LLC.

EMERGENCY# 1-713-895-0002

CINCO RANCH BLVD. CONSTRUCTION DRAWING

PRIVATE UTILITY LINES SHOWN
AT LEASE 48 HOURS BEFORE EXCAVATION IN STREET R.O.W. OR EASEMENTS CALL THE LONE STAR NOTIFICATION 713-223-4567.

Date:

CenterPoint Energy/Electric Facilities
(Approval only for crossing underground facilities, unless otherwise noted.) Valid at time of review only.

Date:

AT&T Approved for underground conduit facilities only. Signature valid for one year.

Date:

CenterPoint Energy / Gas Facilities
(Gas service lines are not shown)

NOTE: CITY SIGNATURES VALID FOR ONE YEAR ONLY AFTER DATE OF SIGNATURES

FORT BEND COUNTY
DEPARTMENT OF PUBLIC WORKS AND ENGINEERING

WATER	TRAFFIC & TRANSPORTATION
WASTEWATER	STORM WATER QUALITY
STORM	FIGURES
STREET & BRIDGE	

DATE: 5/28/10

DRAWING SCALE:
HORZ: 1"= 20'
VERT: 1"= 02'

SHEET No: 3 OF 23

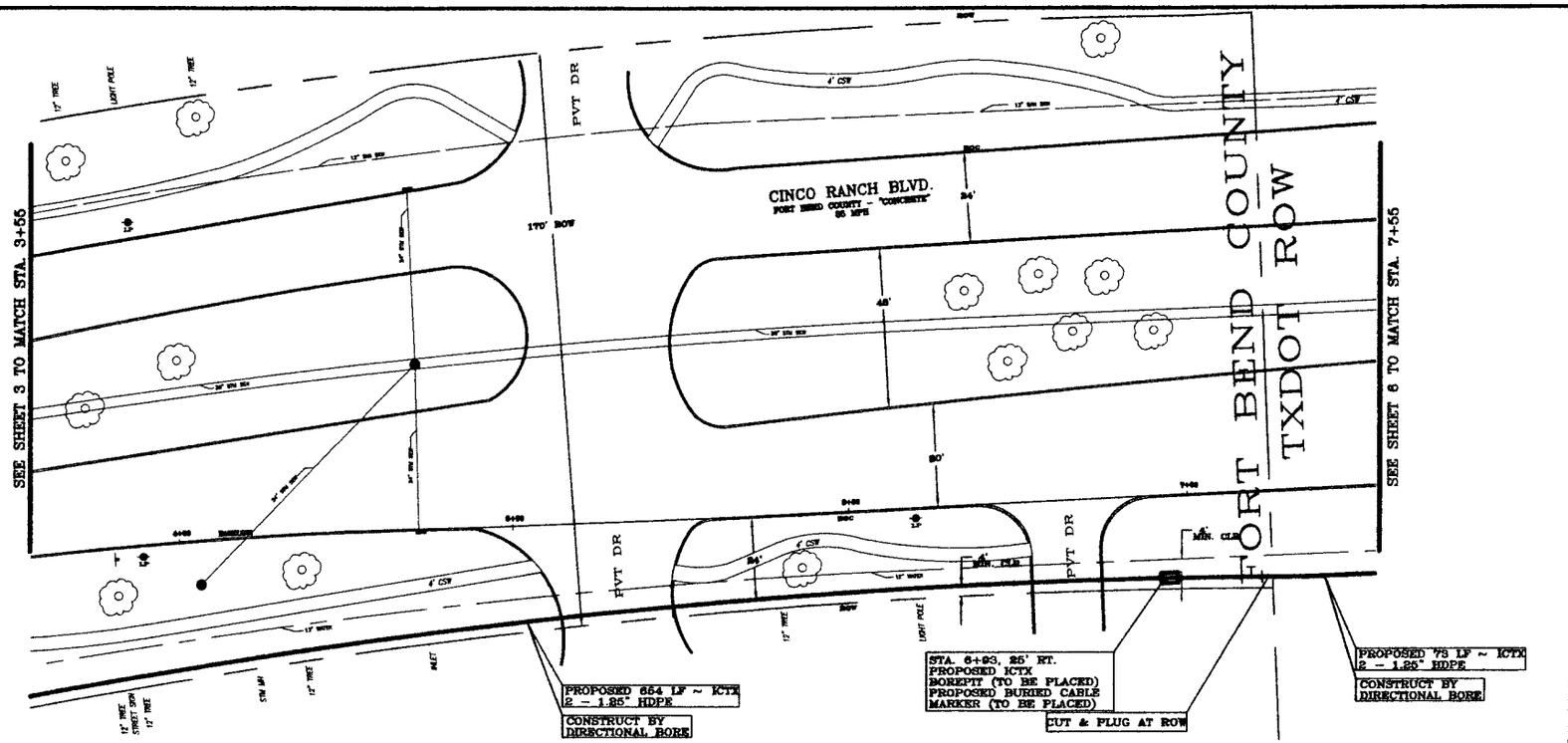

PROFILE
FORT BEND COUNTY

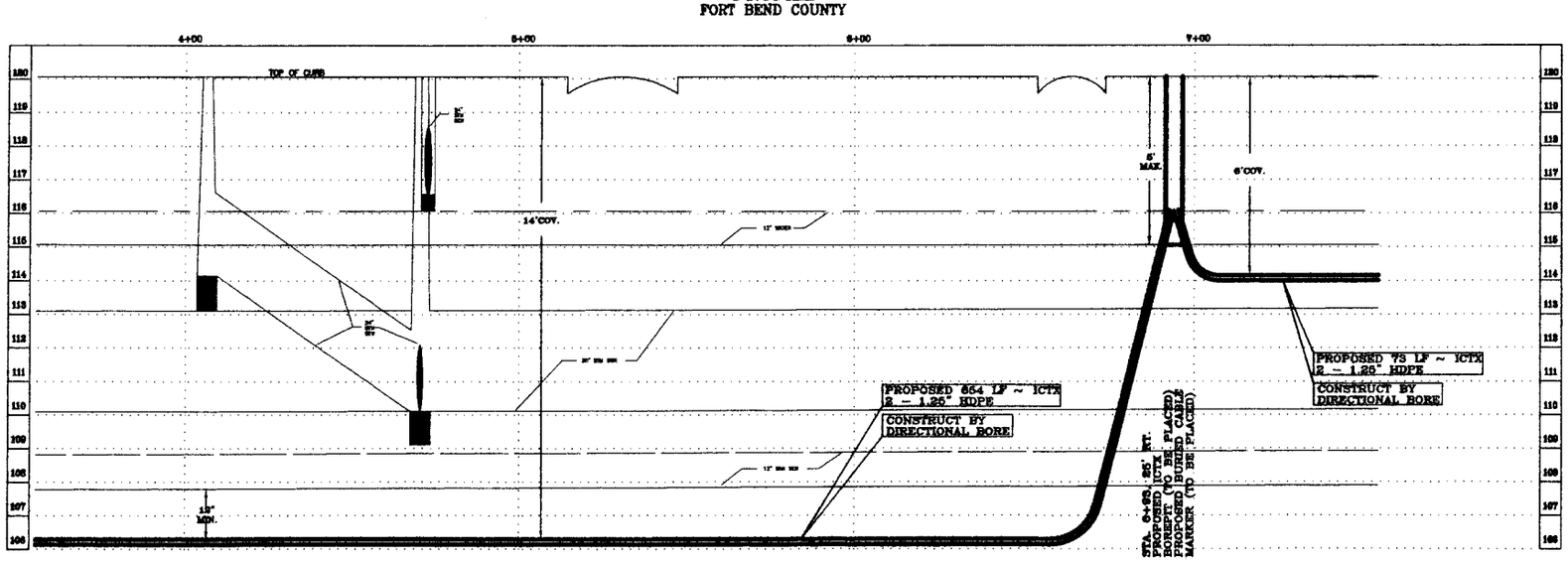

NOTE:
CONTACT SAMEEZ ASGARVAL AT 6022895-2630 AT LEAST 48 HOURS BEFORE CONSTRUCTION.

NOTE:
DIG NO CLOSER THAN 5' FROM TREES AND INSTALL ORANGE FENCING AT TREES ADJACENT TO CONSTRUCTION ACTIVITIES.

NOTE:
THIS APPROVAL IS FOR CONSTRUCTION UTILIZING AUGER / BORE AND JACK METHODS ONLY. FOR ANY REASONS, IF OPEN CUT METHOD IS REQUIRED, APPROPRIATE PAVEMENT RESTORATION TYPICAL SHEET SHALL BE SUBMITTED FOR REVIEW AT LEAST 48 HOURS IN ADVANCE BEFORE STARTING CONSTRUCTION. THESE RESTORATIONS TYPICAL SHALL BE DRAWN ON MYLAR, SCALED, SEALED AND DATED BY A PROFESSIONAL ENGINEER IN THE STATE OF TEXAS.

NOTE:
THE LOCATIONS OF SOUTHWESTERN BELL TELEPHONE COMPANY UTILITIES ARE SHOWN IN AN APPROXIMATE WAY ONLY. THE CONTRACTOR SHALL DETERMINE THE EXACT LOCATION BEFORE COMMENCING WORK. WE AGREES TO BE FULLY RESPONSIBLE FOR ANY AND ALL DAMAGES WHICH MIGHT BE OCCASIONED BY THIS FAILURE. TO EXACTLY LOCATE AND PRESERVE THESE UNDERGROUND UTILITIES.

NOTE:
BURIED LINES MAY EXIST ON THE PROPERTY. WE DONOT ATTEMPTED TO MARK LINES SINCE THEY ARE CLEARLY VISIBLE, BUT YOU SHOULD LOCATE THEM PRIOR TO BEGINNING ANY CONSTRUCTION. TEXAS LAW, SECTION 752, HEALTH & SAFETY CODE, PROVIDES ALL DEVIDUES IN WHICH PERSON OR TORTS FOR ONE WHOM ONE 40 FEET OF LINE, BURIED OR OVER VOLTAGE LINES, PROVES RESPONSIBLE FOR THE WORK, INCLUDING CONTRACTORS, ARE LEGALLY RESPONSIBLE FOR SAFETY OF CONSTRUCTION WORKERS UNDER THIS LAW. THE LAW CARRIES SEVERE CRIMINAL AND CIVIL LIABILITY. NO DAMAGE FOR LOSS TO BE INCURRED BY DO NOTHING, CALL ULDP AT 0000000-7777.

CAUTION: UNDERGROUND GAS FACILITIES
LOCATIONS OF SERVICE MAIN LINES CAN INCLUDE WHAT ONE TRANSMISSION AND/OR INDUSTRIAL GAS SUPPLY CORPORATION MAKE APPLICABLE ARE SHOWN IN AN APPROXIMATE LOCATION ONLY. SERVICE LINES ARE USUALLY NOT SHOWN. THE CONTRACTOR SHALL CONTACT THE UTILITY COORDINATING COMMITTEE AT 0000 000-0000 OR 1-800-669-8344 A MINIMUM OF 48 HOURS PRIOR TO CONSTRUCTION TO MARK MAIN AND SERVICE LINES FIELD LOCATION.

DISCLAIMER

GENERAL NOTES:
1. ALL KNOWN UNDERGROUND UTILITIES AND OBSTRUCTIONS ARE PRESENT ON DRAWINGS PLOTTED FROM AVAILABLE MAPS AND FIELD ENGINEERING OBSERVATIONS. IT SHALL BE THE CONTRACTORS RESPONSIBILITY TO LOCATE, PROTECT, AND REPAIR IF DAMAGED.
2. CALL UNDERGROUND SERVICE ALERT AT 1-800-344-8377 AT LEAST 48 HOURS PRIOR TO EXCAVATIONS.
3. CONTRACTORS RESPONSIBLE FOR POTHOLING, LOCATING AND PROBING ALL UNDERGROUND STRUCTURES.

JOB NUMBER: J207861

TOTALS
FIBER THIS SHEET: 400
FIBER CUMULATIVE: --
STATIONING 3+55-7+55
CONDUIT 400 LF

MATERIAL LIST	QUANTITY
2 - 1.25" HDPE	400' EA
BURIED CABLE MARKER	1
BOREPIT	1

ICTX WAVEMEDIA™

WAVEMEDIA TELECOM, LLC.

EMERGENCY# 1-713-895-0002

CINCO RANCH BLVD.
CONSTRUCTION DRAWING

PRIVATE UTILITY LINES SHOWN
AT LEASE 48 HOURS BEFORE EXCAVATION IN STREET R.O.W. OR EASEMENTS CALL THE LONE STAR NOTIFICATION 713-223-4567.

Date:

CenterPoint Energy/Entelric Facilities
(Approval only for crossing underground electrics, unless otherwise noted.)
Valid at time of review only.

Date:

AT&T Approval for underground conduit facilities only.
Signatures valid for one year.

Date:

CenterPoint Energy / Gas Facilities
(Gas service lines are not shown)

NOTE: CITY SIGNATURES VALID FOR ONE YEAR ONLY AFTER DATE OF SIGNATURES

FORT BEND COUNTY
DEPARTMENT OF PUBLIC WORKS AND ENGINEERING

WATER	TRAFFIC & TRANSPORTATION
WASTEWATER	STORM WATER QUALITY
STORM	FACILITIES
STREET & BRIDGE	

DATE: 5/28/10
DRAWING SCALE:
HORZ: 1"= 20'
VERT: 1"= 02'

SHEET No. 4 of 23

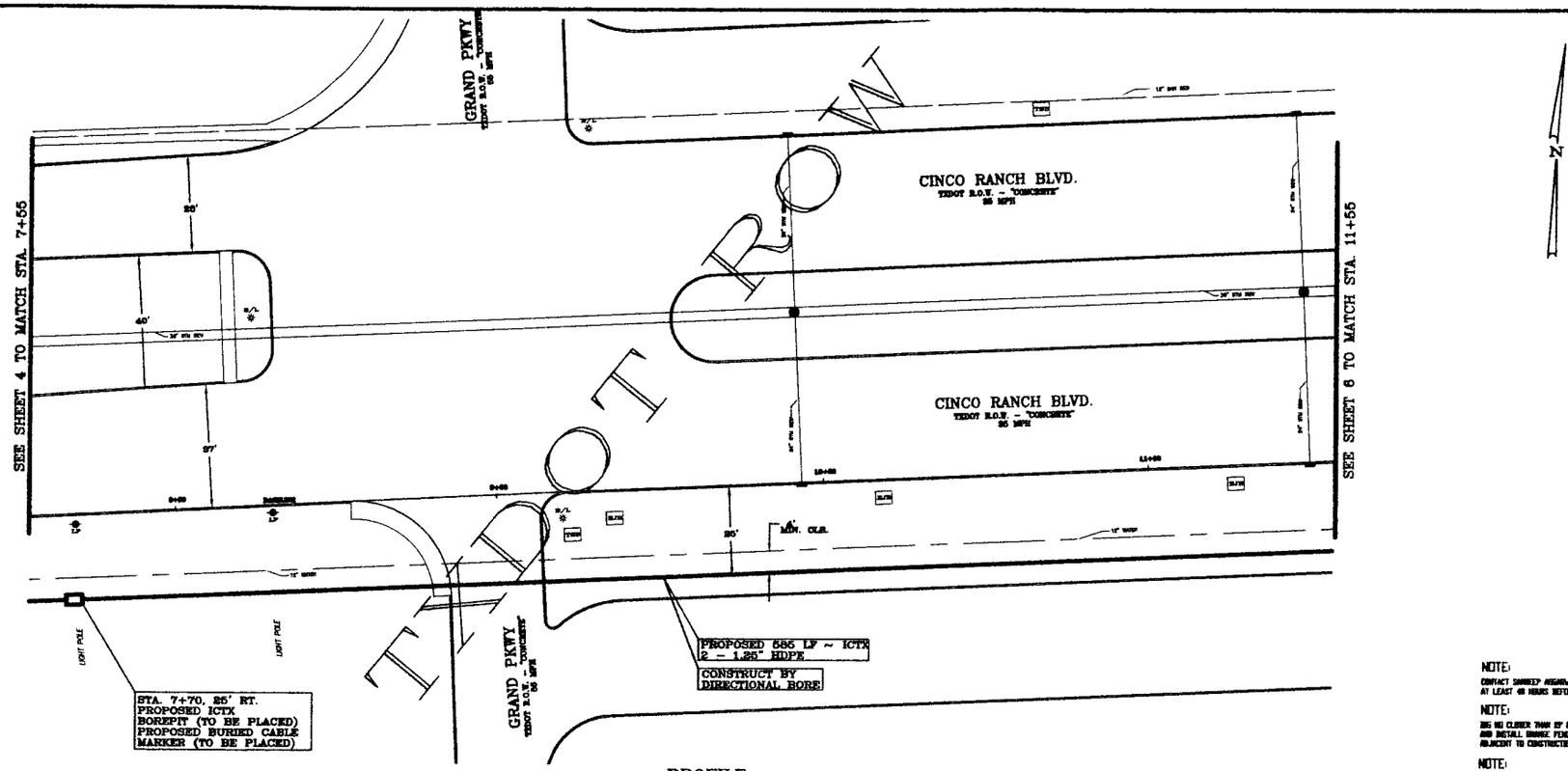

PROFILE
FORT BEND COUNTY

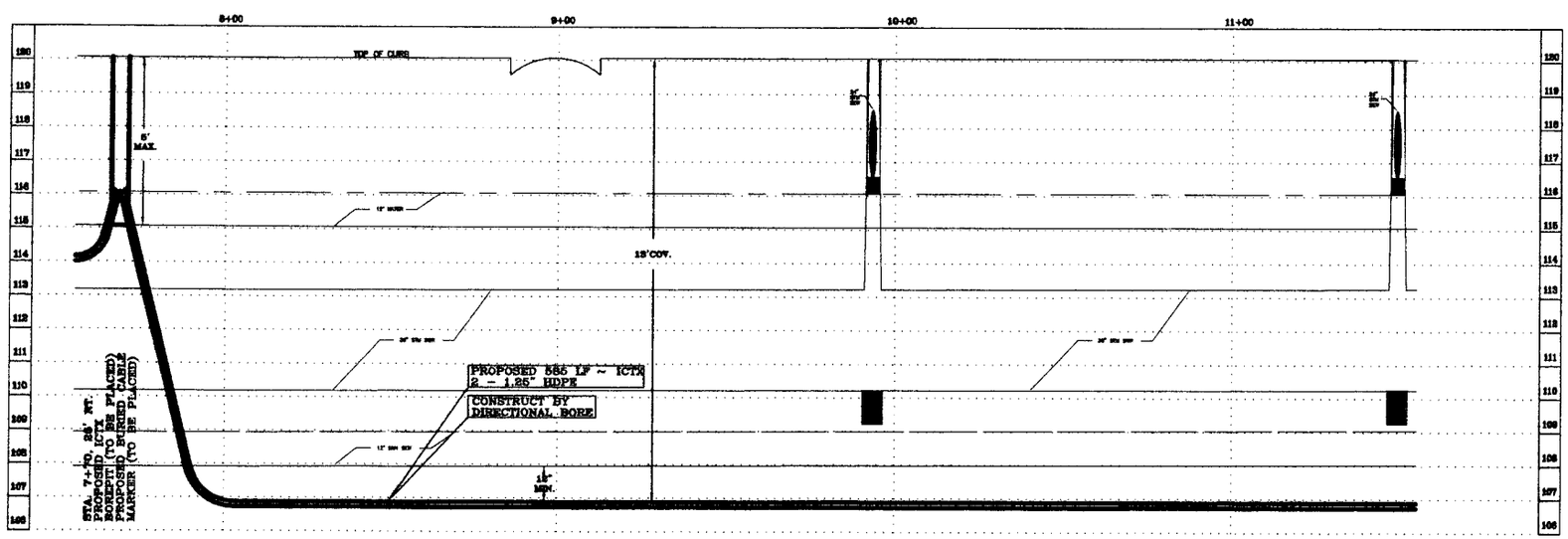

NOTE:
CONTACT SHANNEY ARGANBAL AT 6282975-3820 AT LEAST 48 HOURS BEFORE CONSTRUCTION.

NOTE:
BRING NO CLOSER THAN 5' FROM TREES AND INSTALL ORANGE FENCING AT TREES ADJACENT TO CONSTRUCTION ACTIVITIES.

NOTE:
THIS APPROVAL IS FOR CONSTRUCTION UTILIZING MAUER / BORE AND JACK METHOD ONLY. FOR ANY REASONS, IF OPEN CUT METHOD IS REQUIRED, APPROPRIATE PAVEMENT RESTORATION TYPICAL SHEET SHALL BE SUBMITTED FOR REVIEW AT LEAST 48 HOURS IN ADVANCE BEFORE STARTING CONSTRUCTION. THESE RESTORATIONS TYPICAL SHALL BE DRAWN ON MYLAR, SEALED, SIGNED AND DATED BY A PROFESSIONAL ENGINEER IN THE STATE OF TEXAS.

NOTE:
THE LOCATIONS OF SOUTHWESTERN BELL TELEPHONE COMPANY UTILITIES ARE SHOWN IN AN APPROXIMATE WAY ONLY. THE CONTRACTOR SHALL DETERMINE THE EXACT LOCATION BEFORE COMMENCING WORK. HE AGREES TO BE FULLY RESPONSIBLE FOR ANY AND ALL DAMAGES WHICH MIGHT BE OCCASIONED BY THIS FAILURE TO EXACTLY LOCATE AND PRESERVE THESE UNDERGROUND UTILITIES.

NOTE:
OVERHEAD LINES ONE STREET ON THE PROPERTY. WE DRIVE NOT ATTEMPTED TO DRAW LINES SINCE THEY ARE CLEARLY VISIBLE, BUT YOU SHOULD LOCATE THEM PRIOR TO BEGINNING ANY CONSTRUCTION. TEXAS LAW, SECTION 752, HEALTH & SAFETY CODE, PROHIBITS ALL ACTIVITIES IN WHICH PERSONS OR TOOLS MAY COME WITHIN SIX FEET OF LIVE OVERHEAD HIGH VOLTAGE LINES. PARTIES RESPONSIBLE FOR THE WORK, BUILDING CONTRACTORS, ARE LEGALLY RESPONSIBLE FOR SAFETY OF CONSTRUCTION WORKERS UNDER THIS LAW. THE LAW DEMANDS SEVERE CRIMINAL AND CIVIL LIABILITY. NO ARRANGE FOR LINES TO BE TURNED OFF OR REMOVED, CALL HLAW AT 6282997-7777

CAUTION: UNDERGROUND GAS FACILITIES
LOCATIONS OF EXISTING MAIN LINES (TO INCLUDE GAS TRANSMISSION AND/OR INDUSTRIAL GAS SUPPLY CORPORATION MAINS) INCLUDED ARE SHOWN IN AN APPROXIMATE LOCATION ONLY. SERVICE LINES ARE USUALLY NOT SHOWN. THE CONTRACTOR SHALL CONTACT THE UTILITY COORDINATING COMMITTEE AT (713) 223-4567 OR 1-800-669-8344 A MINIMUM OF 48 HOURS PRIOR TO CONSTRUCTION TO HAVE MAIN AND SERVICE LINES FIELD LOCATED.

DISCLAIMER

GENERAL NOTES:
1. ALL KNOWN UNDERGROUND UTILITIES AND OBSTRUCTIONS ARE PRESENT ON DRAWINGS PLOTTED FROM AVAILABLE MAPS AND FIELD ENGINEERING OBSERVATIONS. IT SHALL BE THE CONTRACTORS RESPONSIBILITY TO LOCATE, PROTECT, AND REPAIR IF DAMAGED.
2. CALL UNDERGROUND SERVICE ALERT AT 1-800-344-8377 AT LEAST 48 HOURS PRIOR TO EXCAVATIONS.
3. CONTRACTORS RESPONSIBLE FOR POTHOLING, LOCATING AND PROBING ALL UNDERGROUND STRUCTURES.

JOB NUMBER: J207861

TOTALS
FIBER THIS SHEET: 400
FIBER CUMULATIVE: --
STATIONING 7+55-11+55
CONDUIT 400 LF

MATERIAL LIST	QUANTITY
2 - 1.25" HDPE	400' EA
BURIED CABLE MARKER	1
BOREPIT	1

ICTX WAVEMEDIA

WAVEMEDIA TELECOM, LLC.

EMERGENCY# 1-713-895-0002

CINCO RANCH BLVD.
CONSTRUCTION DRAWING

PRIVATE UTILITY LINES SHOWN
AT LEASE 48 HOURS BEFORE EXCAVATION IN STREET R.O.W. OR EASEMENTS CALL THE LONE STAR NOTIFICATION 713-223-4567.

Date:
CenterPoint Energy/Electric Facilities
(Approval only for crossing underground facilities, unless otherwise noted.) Valid at time of review only.

Date:
AT&T Approval for underground conduit facilities only. Signature valid for one year.

Date:
CenterPoint Energy / Gas Facilities
(Gas services lines are not shown)

NOTE: CITY SIGNATURES VALID FOR ONE YEAR ONLY AFTER DATE OF SIGNATURES

FORT BEND COUNTY
DEPARTMENT OF PUBLIC WORKS AND ENGINEERING

WATER	TRAFFIC & TRANSPORTATION
WASTEWATER	STORM WATER QUALITY
STORM	FACILITIES
STREET & BRIDGE	

DATE: 5/28/10
DRAWING SCALE:
HORIZ: 1"= 20'
VERT: 1"= 02'
SHEET No. 5 of 23

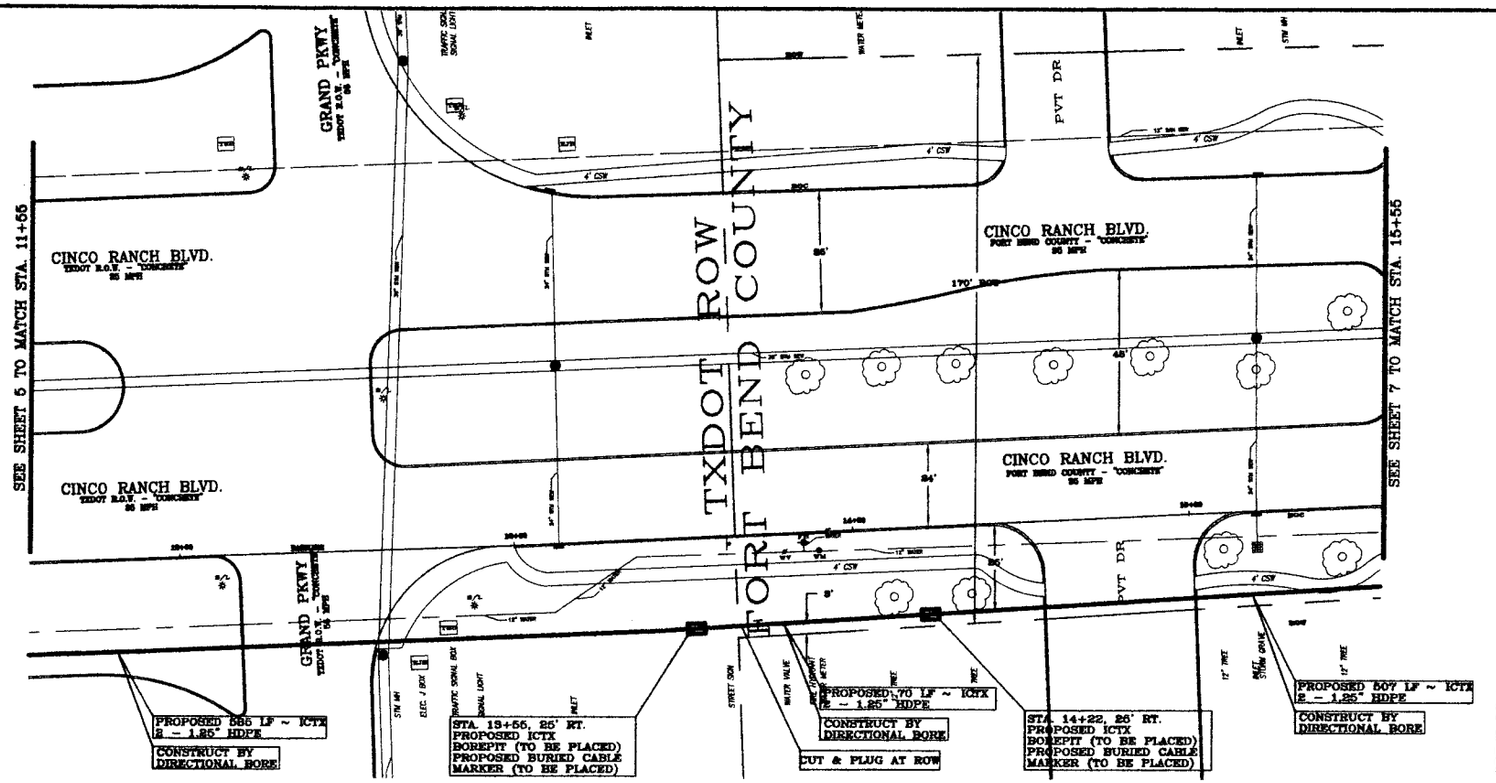

PROFILE
FORT BEND COUNTY

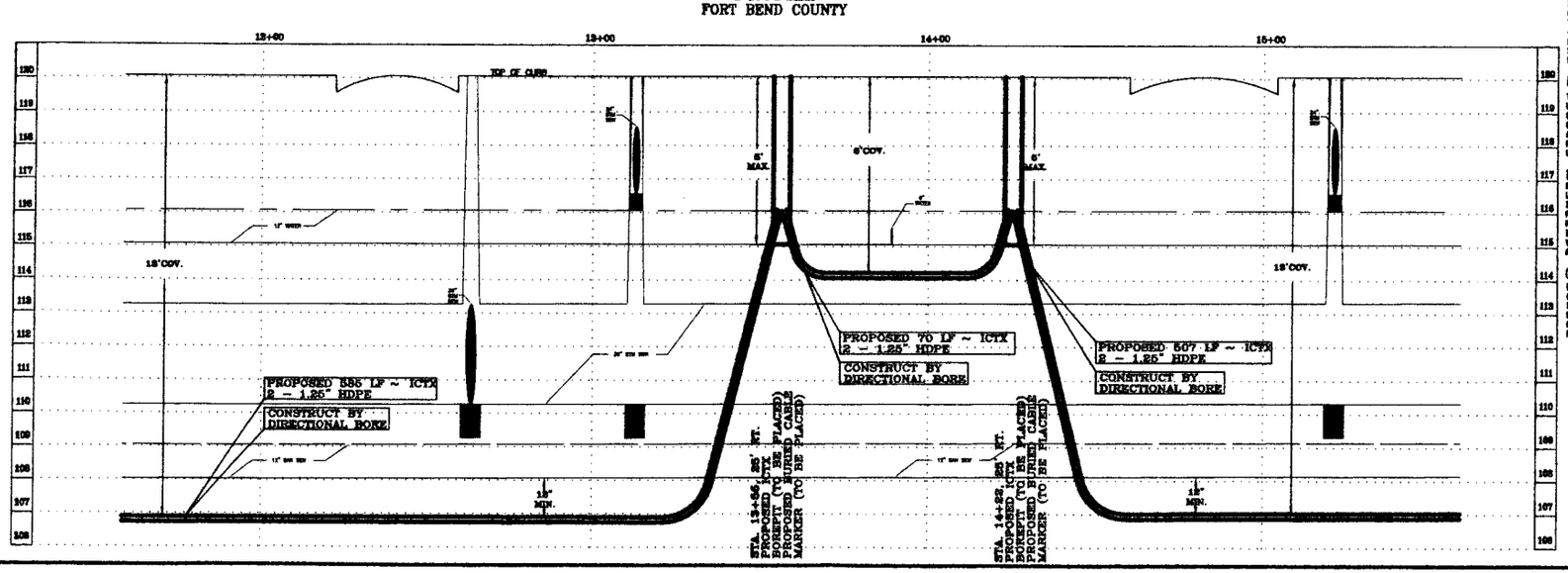

NOTE:
CONTACT SHANEEP AGGARWAL AT 6282095-2020 AT LEAST 48 HOURS BEFORE CONSTRUCTION

NOTE:
DO NOT CLOSER THAN 5' FROM TREES AND INSTALL ORANGE FENCING AT TREES ADJACENT TO CONSTRUCTION ACTIVITIES.

NOTE:
THIS APPROVAL IS FOR CONSTRUCTION UTILIZING AUGER / BORE AND JACK METHOD ONLY. FOR ANY TRENCHING, IF OPEN CUT METHOD IS REQUIRED, APPROPRIATE PAVEMENT RESTORATION TYPICAL SHEET SHALL BE SUBMITTED FOR REVIEW AT LEAST 48 HOURS IN ADVANCE BEFORE STARTING CONSTRUCTION. THESE RESTORATIONS TYPICAL SHALL BE DRAWN ON ORIGINAL SEALED, DATED AND DATED BY A PROFESSIONAL ENGINEER IN THE STATE OF TEXAS.

NOTE:
THE LOCATIONS OF SOUTHWESTERN BELL TELEPHONE COMPANY UTILITIES ARE SHOWN IN AN APPROXIMATE WAY ONLY. THE CONTRACTOR SHALL DETERMINE THE EXACT LOCATION BEFORE COMMENCING WORK. HE ADMITS TO BE FULLY RESPONSIBLE FOR ANY AND ALL DAMAGES WHICH MIGHT BE OCCASIONED BY THIS FAILURE TO EXACTLY LOCATE AND PRESERVE THESE UNDERGROUND UTILITIES.

NOTE:
UNDERGROUND LINES MAY EXIST ON THE PROPERTY. NO BORE MAY ATTEMPTED TO BORE LINES UNLESS THEY ARE CLEARLY MARKED. ANY WORK SHOULD LOCATE WITH PRIOR TO BEGINNING ANY CONSTRUCTION. YOUR LAW, SECTION 752, BELOW A SAFETY ZONE. PERFORM ALL ACTIVITIES IN WHICH PERSONS OR TOOLS MAY COME WITHIN SIX (6) FEET OF LINE UNDERGROUND AND YOU MAKE LINES. PROVIDE RESPONSIBLE FOR THE WORK, BUILDING CONNECTIONS, ARE LEGALLY RESPONSIBLE FOR DEFECT OF CONSTRUCTION WHERE WHERE THIS LAW, THE LAW CARRIES SOME CRIMINAL AND CIVIL LIABILITY. TO ADVANCE FOR LINES TO BE MARKED OFF ON GROUND, CALL HELP AT CRIMES-7777

CAUTION: UNDERGROUND GAS FACILITIES
LOCATIONS OF GAS LINES (TO INCLUDE GAS TRANSMISSION AND/OR DISTRIBUTION, GAS SUPPLY CORPORATION WHERE APPLICABLE) ARE SHOWN AS AN APPROXIMATE LOCATION ONLY. SERVICE LINES ARE GENERALLY NOT SHOWN. THE CONTRACTOR SHALL CONTACT THE UTILITY COORDINATING COMMITTEE AT (713) 222-0567 OR 1-800-669-8344 A MINIMUM OF 48 HOURS PRIOR TO CONSTRUCTION TO HAVE MAIN AND SERVICE LINES FIELD LOCATED.

DISCLAIMER

GENERAL NOTES:
1. ALL KNOWN UNDERGROUND UTILITIES AND OBSTRUCTIONS ARE PRESENT ON DRAWINGS PLOTTED FROM AVAILABLE MAPS AND FIELD ENGINEERING OBSERVATIONS. IT SHALL BE THE CONTRACTORS RESPONSIBILITY TO LOCATE, PROTECT, AND REPAIR IF DAMAGED.
2. CALL UNDERGROUND SERVICE ALERT AT 1-800-344-8377 AT LEAST 48 HOURS PRIOR TO EXCAVATIONS.
3. CONTRACTORS RESPONSIBLE FOR POTHOLING, LOCATING AND PROBING ALL UNDERGROUND STRUCTURES.

JOB NUMBER: J207861

TOTALS
FIBER THIS SHEET: 400
FIBER CUMULATIVE: –
STATIONING 11+55–15+55
CONDUIT 400 LF

MATERIAL LIST	QUANTITY
2 – 1.25" HDPE	400' EA
BURIED CABLE MARKER	2
BOREPIT	2

ICTX WAVEMEDIA™

WAVEMEDIA TELECOM, LLC.

EMERGENCY# 1-713-895-0002

CINCO RANCH BLVD. CONSTRUCTION DRAWING

PRIVATE UTILITY LINES SHOWN
AT LEASE 48 HOURS BEFORE EXCAVATION IN STREET R.O.W. OR EASEMENTS CALL THE LONE STAR NOTIFICATION 713-223-4567.

Date:

CenterPoint Energy/Electric Facilities
(Approved only for crossing underground facilities, unless otherwise noted.)
Valid at time of review only.

Date:

AT&T Approval for underground conduit facilities only.
Signature valid for one year.

Date:

CenterPoint Energy / Gas Facilities
(Gas service lines are not shown)

NOTE: CITY SIGNATURES VALID FOR ONE YEAR ONLY AFTER DATE OF SIGNATURES

FORT BEND COUNTY
DEPARTMENT OF PUBLIC WORKS AND ENGINEERING

WATER	TRAFFIC & TRANSPORTATION
WASTEWATER	STORM WATER QUALITY
STORM	FACILITIES
STREET & BRIDGE	

DATE: 5/28/10
DRAWING SCALE:
HORIZ: 1"= 20'
VERT: 1"= 02'

SHEET No. 6 of 23

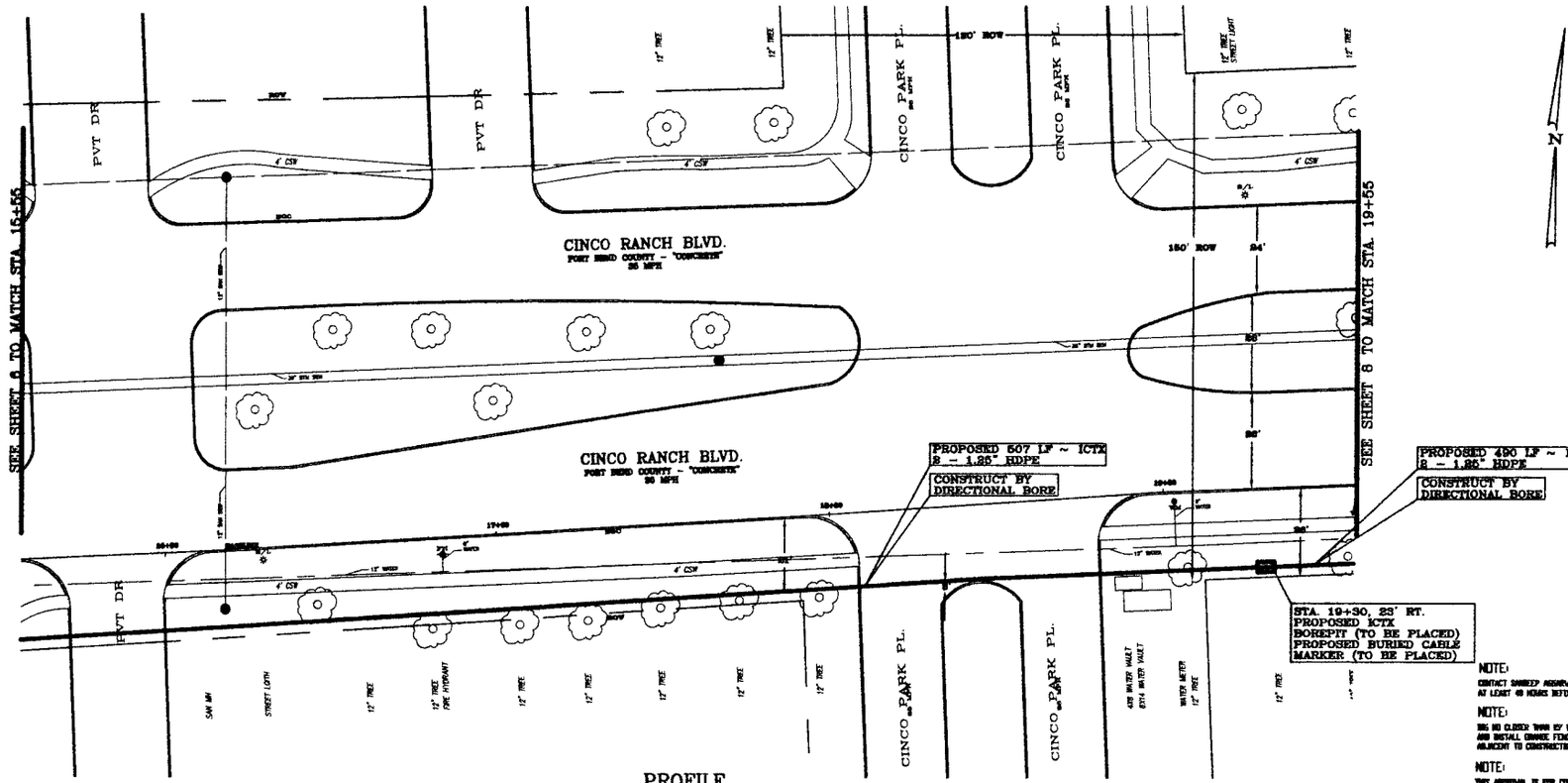

PROFILE
FORT BEND COUNTY

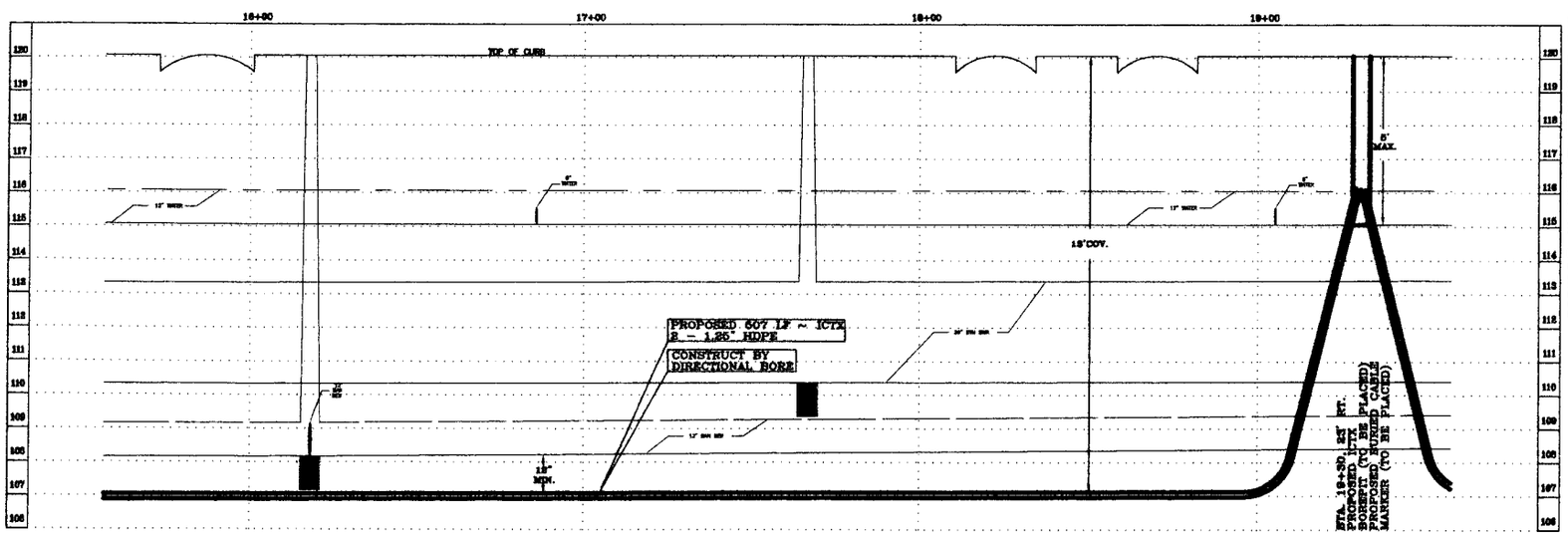

NOTE:
CONTACT SHAREEP APPROVAL AT 832/295-3050 AT LEAST 48 HOURS BEFORE CONSTRUCTION.

NOTE:
DIG NO CLOSER THAN 5' FROM TREES AND INSTALL ORANGE FENCING AT TREES ADJACENT TO CONSTRUCTION ACTIVITIES.

NOTE:
THIS APPROVAL IS FOR CONSTRUCTION UTILIZING AUGER / BORE AND JACK METHOD ONLY. FOR ANY REASONS, IF OPEN CUT METHOD IS REQUIRED, APPROPRIATE PAVEMENT RESTORATION TYPICAL SHEET SHALL BE SUBMITTED FOR REVIEW AT LEAST 48 HOURS IN ADVANCE BEFORE STARTING CONSTRUCTION. THESE RESTORATION TYPICAL SHALL BE DRAWN ON VELUM, SEALED, SIGNED AND DATED BY A PROFESSIONAL ENGINEER IN THE STATE OF TEXAS.

NOTE:
THE LOCATIONS OF SOUTHWESTERN BELL TELEPHONE COMPANY UTILITIES ARE SHOWN IN AN APPROXIMATE WAY ONLY. THE CONTRACTOR SHALL DETERMINE THE EXACT LOCATION BEFORE COMMENCING WORK. HE AGREES TO BE FULLY RESPONSIBLE FOR ANY AND ALL DAMAGES WHICH MIGHT BE OCCASIONED BY THIS FAILURE TO EXACTLY LOCATE AND PRESERVE THESE UNDERGROUND UTILITIES.

NOTE:
OVERHEAD LINES ARE SHOWN ON THE PROFILE. WE HAVE BEEN APPROVED TO MAKE LINES SINCE THEY ARE CLEARLY VISIBLE. ANY NEW BURIED LINE MUST PRIOR TO BEGINNING ANY CONSTRUCTION, VIOLATE LAW, SECTION 752, SUBLINE A. SAFETY CODE, PROVIDE ALL ESTIMATES IN WRITING PROVIDE OR THINGS THAT COME WITHIN SIX 60 FEET OF LIVE OVERHEAD HIGH VOLTAGE LINES. PARTIES RESPONSIBLE FOR THE WORK, DRILLING COMPANIES, ARE LEGALLY RESPONSIBLE FOR SAFETY OF UNDERGROUND WORKERS UNDER THIS LAW. THE LAW CONTACT JOHN GUERRA, AND CAN LEGALLY TO ARRANGE FOR LINES TO BE TURNED OFF OR MOVED, CALL HLAP AT 0000-7777

CAUTION: UNDERGROUND GAS FACILITIES
LOCATIONS OF DIRECT MAIN LINES CAN DEVIATE BUT GAS TRANSMISSION AND/OR INDUSTRIAL GAS SUPPLY CORPORATION WHERE APPLICABLE ARE SHOWN IN AN APPROXIMATE LOCATION ONLY. SERVICE LINES ARE GENERALLY NOT SHOWN. THE CONTRACTOR SHALL CONTACT THE UTILITY COORDINATING COMMITTEE AT (713) 223-5537 OR 1-800-669-8344 A MINIMUM OF 48 HOURS PRIOR TO CONSTRUCTION TO HAVE MAIN AND SERVICE LINES FIELD LOCATED.

DISCLAIMER

GENERAL NOTES:
1. ALL KNOWN UNDERGROUND UTILITIES AND OBSTRUCTIONS ARE PRESENT ON DRAWINGS PLOTTED FROM AVAILABLE MAPS AND FIELD ENGINEERING OBSERVATIONS. IT SHALL BE THE CONTRACTORS RESPONSIBILITY TO LOCATE, PROTECT, AND REPAIR IF DAMAGED.
2. CALL UNDERGROUND SERVICE ALERT AT 1-800-344-8377 AT LEAST 48 HOURS PRIOR TO EXCAVATIONS.
3. CONTRACTORS RESPONSIBLE FOR POTHOLING, LOCATING AND PROBING ALL UNDERGROUND STRUCTURES.

JOB NUMBER: J207861

TOTALS
FIBER THIS SHEET: 400
FIBER CUMULATIVE: --
STATIONING 15+55-19+55
CONDUIT 400 LF

MATERIAL LIST	QUANTITY
2 - 1.25" HDPE	400' EA
BURIED CABLE MARKER	1
BOREPIT	1

ICTX WAVEMEDIA

WAVEMEDIA TELECOM, LLC.

EMERGENCY# 1-713-895-0002

CINCO RANCH BLVD.
CONSTRUCTION DRAWING

PRIVATE UTILITY LINES SHOWN
AT LEAST 48 HOURS BEFORE EXCAVATION IN STREET R.O.W. OR EASEMENTS CALL THE LONE STAR NOTIFICATION 713-222-4567.

Date:

CenterPoint Energy/Electric Facilities
(Approval only for crossing underground distribution, unless otherwise noted.)
Valid at time of review only.

Date:

AT&T Approval for underground conduit facilities only.
Signature valid for one year.

Date:

CenterPoint Energy / Gas Facilities
(Gas service lines are not shown)

NOTE: CITY SIGNATURES VALID FOR ONE YEAR ONLY AFTER DATE OF SIGNATURES

FORT BEND COUNTY
DEPARTMENT OF PUBLIC WORKS AND ENGINEERING

WATER	TRAFFIC & TRANSPORTATION
WASTEWATER	STORM WATER QUALITY
STORM	FACILITIES
STREET & BRIDGE	

DATE: 5/28/10

DRAWING SCALE:
HORZ: 1"= 20'
VERT: 1"= 02'

SHEET No. 7 of 23

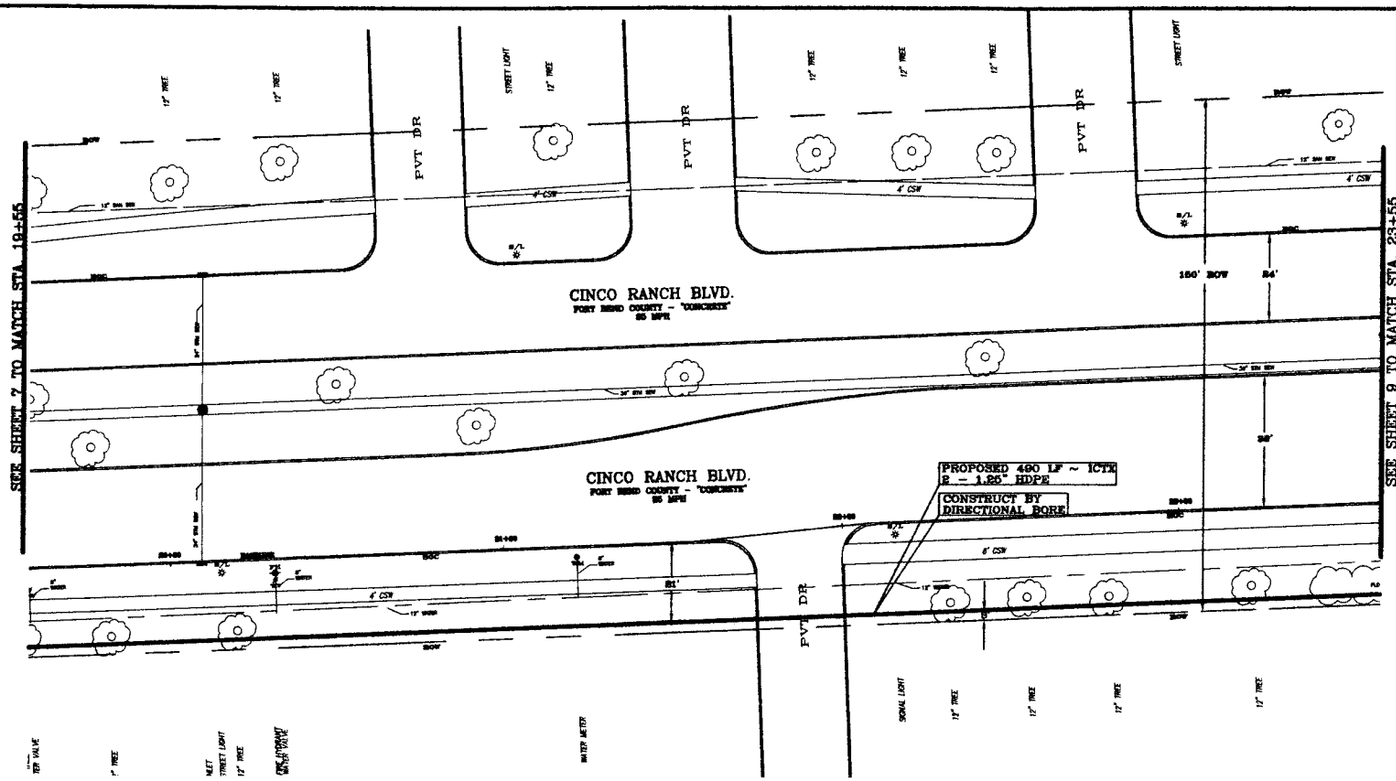

PROFILE
FORT BEND COUNTY

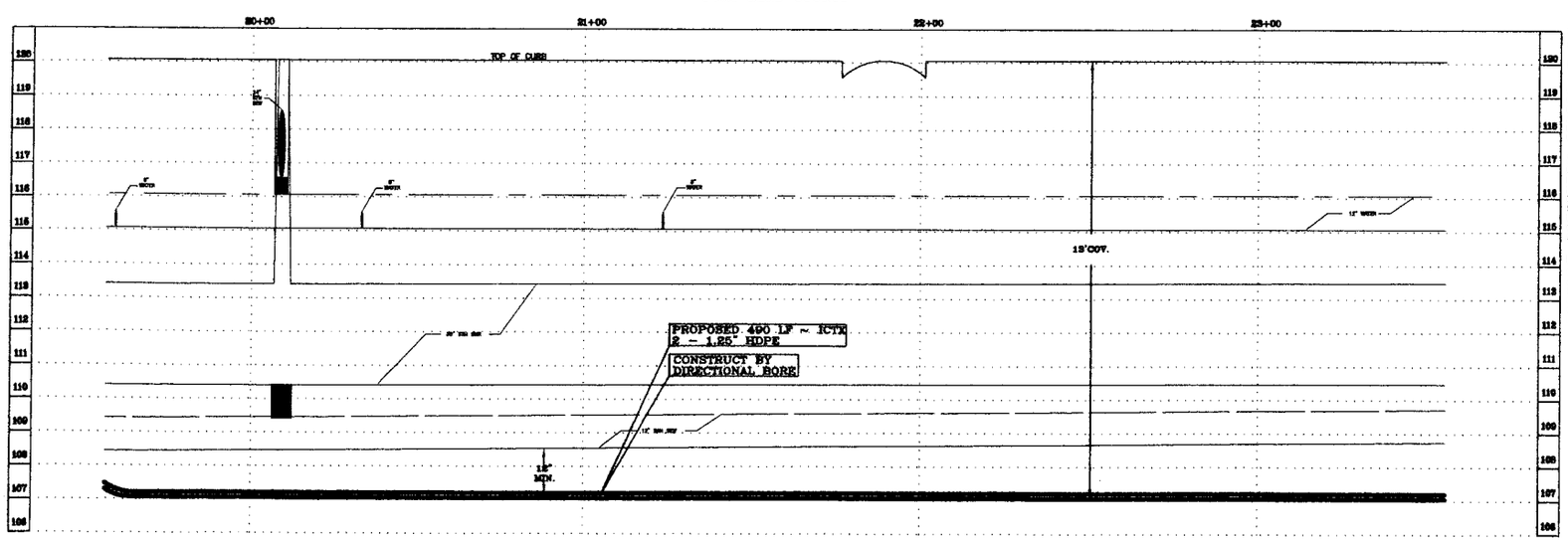

NOTE:
CONTACT SANDEEP AGARWAL AT 832/895-3020 AT LEAST 48 HOURS BEFORE CONSTRUCTION.

NOTE:
TAG NO CLOSER THAN 50' FROM TREES AND INSTALL ORANGE FENCING AT TREES ADJACENT TO CONSTRUCTION ACTIVITIES.

NOTE:
THIS APPROVAL IS FOR CONSTRUCTION UTILIZING AUGER / BORE AND JACK METHOD ONLY. FOR ANY REASONS, IF OPEN CUT METHOD IS REQUIRED, APPROPRIATE PAVEMENT RESTORATION TYPICAL SHEET SHALL BE SUBMITTED FOR REVIEW AT LEAST 48 HOURS IN ADVANCE BEFORE STARTING CONSTRUCTION. THESE RESTORATION TYPICAL SHALL BE DRAWN ON VELLUM, SEALED, SIGNED AND DATED BY A PROFESSIONAL ENGINEER IN THE STATE OF TEXAS.

NOTE:
THE LOCATIONS OF SOUTHWESTERN BELL TELEPHONE COMPANY UTILITIES ARE SHOWN IN AN APPROXIMATE WAY ONLY. THE CONTRACTOR SHALL DETERMINE THE EXACT LOCATION BEFORE COMMENCING WORK. HE AGREES TO BE FULLY RESPONSIBLE FOR ANY AND ALL DAMAGES WHICH MIGHT BE OCCASIONED BY HIS FAILURE TO EXACTLY LOCATE AND PRESERVE THOSE UNDERGROUND UTILITIES.

NOTE:
OVERHEAD LINES MAY EXIST ON THE PROPERTY. WE MAKE NO ATTEMPT TO MARK LINES THAT ARE CLEARLY VISIBLE, BUT YOU SHOULD LOCATE THEM PRIOR TO BEGINNING ANY CONSTRUCTION. TEXAS LAW, SECTION 752, HEALTH & SAFETY CODE, PROVIDES ALL ACTIVITIES IN WHICH PERSONS OR TOOLS MAY COME WITHIN SIX (6) FEET OF LIVE OVERHEAD HIGH VOLTAGE LINES. PERSONS RESPONSIBLE FOR THE WORK, INCLUDING CONTRACTORS, ARE LEGALLY RESPONSIBLE FOR SAFETY OF CONSTRUCTION WORKERS UNDER THIS LAW. THE LAW CARRIES SERIOUS CRIMINAL AND CIVIL LIABILITY. TO ARRANGE FOR LINES TO BE MARKED BY AN HEMCO, CALL HLLP AT 281/837-7777

CAUTION: UNDERGROUND GAS FACILITIES
LOCATIONS OF GAS MAIN LINES CAN INCLUDE GAS TRANSMISSION AND/OR INDUSTRIAL GAS SUPPLY CORPORATION WHERE APPLICABLE ARE SHOWN IN AN APPROXIMATE LOCATION ONLY. SERVICE LINES ARE GENERALLY NOT SHOWN. THE CONTRACTOR SHALL CONTACT THE UTILITY COORDINATING COMMITTEE AT (713) 223-4567 OR 1-800-669-8344 A MINIMUM OF 48 HOURS PRIOR TO CONSTRUCTION TO HAVE MAIN AND SERVICE LINES FIELD LOCATED.

DISCLAIMER

GENERAL NOTES:
1. ALL KNOWN UNDERGROUND UTILITIES AND OBSTRUCTIONS ARE PRESENT ON DRAWINGS PLOTTED FROM AVAILABLE MAPS AND FIELD ENGINEERING OBSERVATIONS. IT SHALL BE THE CONTRACTORS RESPONSIBILITY TO LOCATE, PROTECT, AND REPAIR IF DAMAGED.
2. CALL UNDERGROUND SERVICE ALERT AT 1-800-344-8377 AT LEAST 48 HOURS PRIOR TO EXCAVATIONS.
3. CONTRACTORS RESPONSIBLE FOR POTHOLING, LOCATING AND PROBING ALL UNDERGROUND STRUCTURES.

JOB NUMBER: J207861

TOTALS
FIBER THIS SHEET: 400
FIBER CUMULATIVE: –
STATIONING 19+55–23+55
CONDUIT 400 LF

MATERIAL LIST	QUANTITY
2 – 1.25" HDPE	400' EA
BURIED CABLE MARKER	1
BOREPIT	1

ICTX WAVEMEDIA

WAVEMEDIA TELECOM, LLC.

EMERGENCY# 1-713-895-0002

CINCO RANCH BLVD. CONSTRUCTION DRAWING

PRIVATE UTILITY LINES SHOWN
AT LEASE 48 HOURS BEFORE EXCAVATION IN STREET R.O.W. OR EASEMENTS CALL THE LONE STAR NOTIFICATION 713-223-4567.

Date:

CenterPoint Energy/Electric Facilities
(Approved only for crossing underground facilities, unless otherwise noted.)
Valid at time of review only.

Date:

AT&T Approved for underground conduit facilities only.
Signature valid for one year.

Date:

CenterPoint Energy / Gas Facilities
(Gas service lines are not shown)

NOTE: CITY SIGNATURES VALID FOR ONE YEAR ONLY AFTER DATE OF SIGNATURES

FORT BEND COUNTY
DEPARTMENT OF PUBLIC WORKS AND ENGINEERING

WATER	TRAFFIC & TRANSPORTATION
WASTEWATER	STORM WATER QUALITY
STORM	FACILITIES
STREET & BRIDGE	

DATE: 5/28/10
DRAWING SCALE:
HORIZ: 1"= 20'
VERT: 1"= 02'

SHEET No. 8 of 23

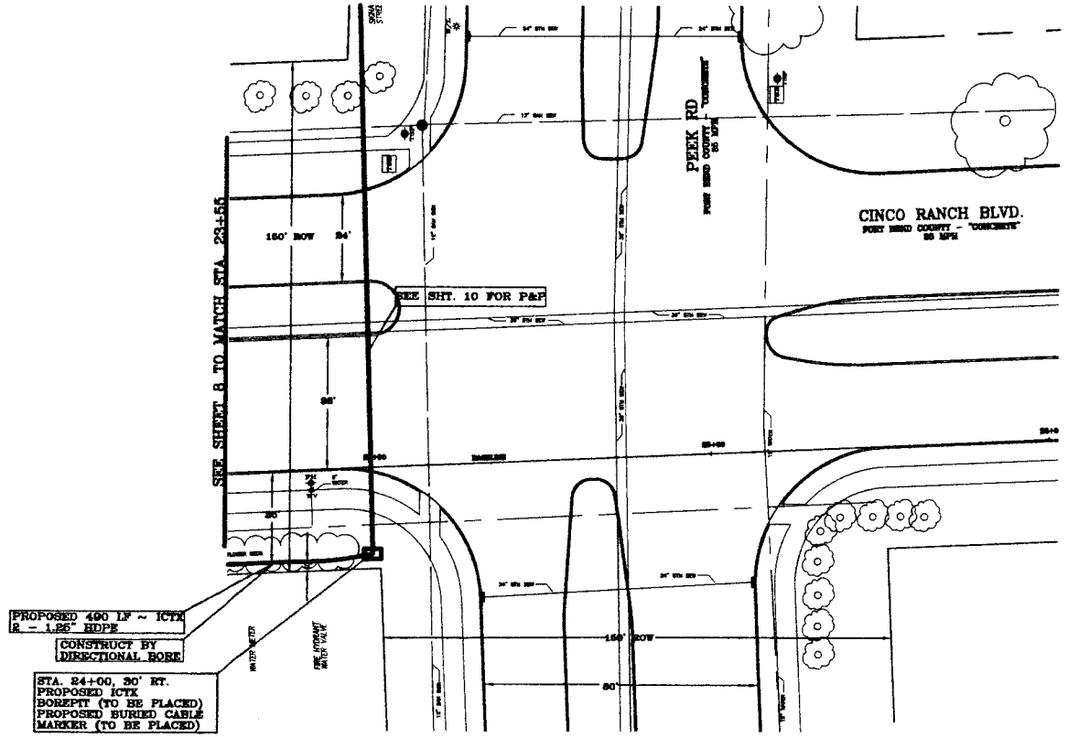
SEE SHEET 8 TO MATCH STA. 23+55
150' ROW
24'
PEEK RD
FORT BEND COUNTY - "CONCRETE"
35 MPH
CINCO RANCH BLVD.
FORT BEND COUNTY - "CONCRETE"
35 MPH
SEE SHT. 10 FOR P&P
24" STA BOR
17' BAL BOR
24" STA BOR
24" STA BOR
24" STA

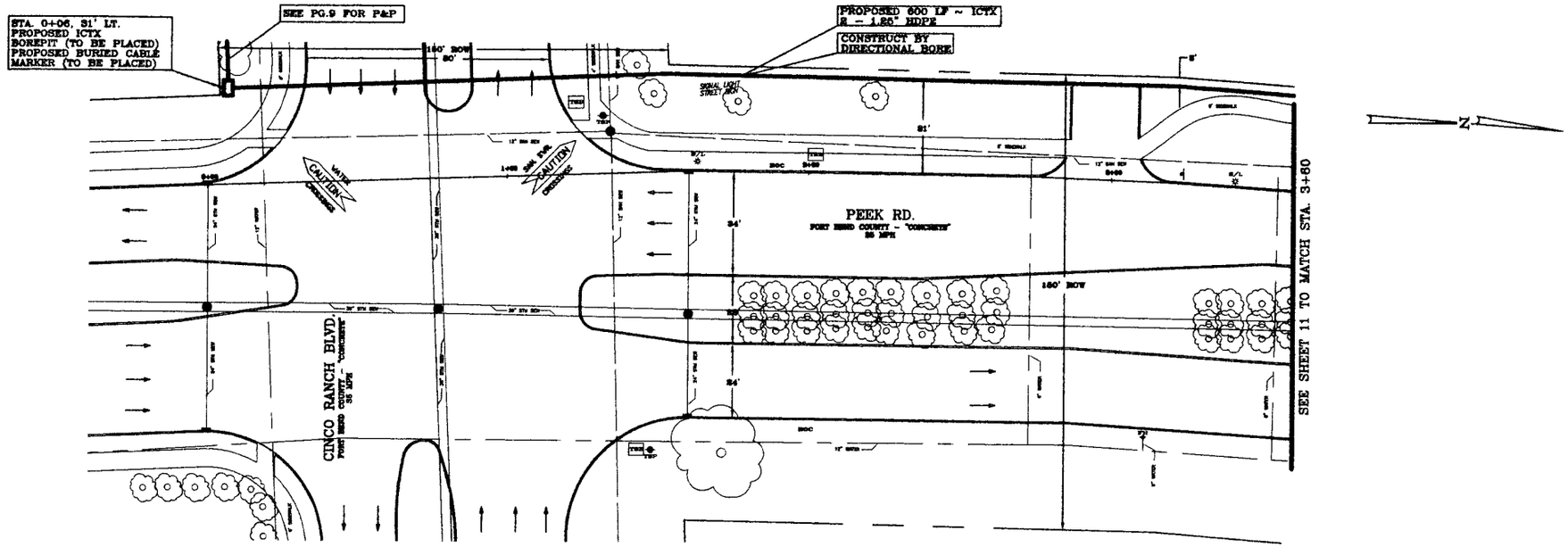

PROFILE
FORT BEND COUNTY

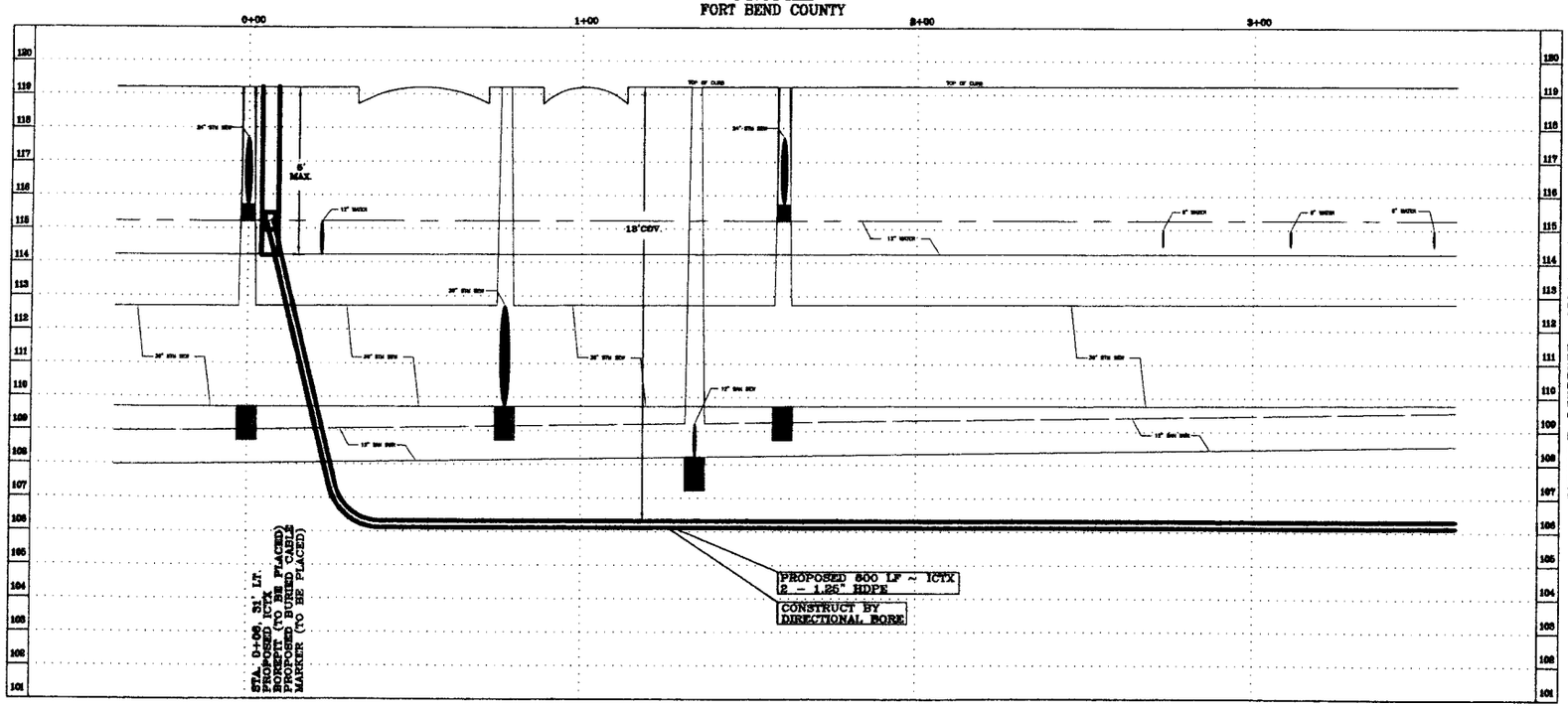

NOTE:
CONTACT SANDEEP AGGARWAL AT 6026395-3930 AT LEAST 48 HOURS BEFORE CONSTRUCTION.

NOTE:
DIG NO CLOSER THAN 5' FROM TREES AND INSTALL ORANGE FENCING AT TREES ADJACENT TO CONSTRUCTION ACTIVITIES.

NOTE:
THIS APPROVAL IS FOR CONSTRUCTION UTILIZING AUGER / BORE AND JACK METHOD ONLY. FOR ANY REASONS, IF OPEN CUT METHOD IS NECESSARY, APPROPRIATE PAVEMENT RESTORATION TYPICAL SHEET SHALL BE SUBMITTED FOR REVIEW AT LEAST 48 HOURS IN ADVANCE BEFORE STARTING CONSTRUCTION. THESE RESTORATIONS TYPICAL SHALL BE SIGNAL OR PILAR, SEALED, SIGNED AND DATED BY A PROFESSIONAL ENGINEER IN THE STATE OF TEXAS.

NOTE:
THE LOCATIONS OF SOUTHWESTERN BELL TELEPHONE COMPANY UTILITIES ARE SHOWN IN AN APPROXIMATE WAY ONLY. THE CONTRACTOR SHALL DETERMINE THE EXACT LOCATION BEFORE COMMENCING WORK. HE AGREES TO BE FULLY RESPONSIBLE FOR ANY AND ALL DAMAGES WHICH MIGHT BE OCCASIONED BY THIS FAILURE TO EXACTLY LOCATE AND PRESERVE THESE UNDERGROUND UTILITIES.

NOTE:
UNDERGROUND LINES MAY EXIST ON THE PROPERTY. WE MAKE NO ATTEMPT TO MARK LINES UNLESS THEY ARE CLEARLY VISIBLE, BUT YOU SHOULD LOCATE THEM PRIOR TO BEGINNING ANY CONSTRUCTION. DURING LAY, DIGGING TIE, HEALTH & SAFETY CODE, PROVIDE ALL ACTIVITIES IN WHICH PERSONS OR TOOLS ARE CLOSE WITHIN 20 FEET OF LINE OVERHEAD HIGH VOLTAGE LINES. PARTIES RESPONSIBLE FOR THE WORK, INCLUDING CONTRACTORS, ARE LEGALLY RESPONSIBLE FOR SAFETY OF CONSTRUCTION WORKERS UNDER THIS LAW. WE LAY CONTACT DURING CONSTRUCTION, AND CAUSE LIABILITY TO ARRANGE FOR LINES TO BE TURNED OFF OR REMOVED, CALL HELP AT CK2HEP-7777

CAUTION: UNDERGROUND GAS FACILITIES
LOCATIONS OF ENTER MAIN LINES CAN INCLUDE ONLY GAS TRANSMISSION AND/OR INDUSTRIAL GAS SUPPLY CORPORATION WHERE APPLICABLE ARE SHOWN IN AN APPROXIMATE LOCATION ONLY. SERVICE LINES ARE USUALLY NOT SHOWN. THE CONTRACTOR SHALL CONTACT THE UTILITY COORDINATING COMMITTEE AT (713) 223-3557 OR 1-800-669-8344 A MINIMUM OF 48 HOURS PRIOR TO CONSTRUCTION TO HAVE MAIN AND SERVICE LINES FIELD LOCATED.

DISCLAIMER

GENERAL NOTES:
1. ALL KNOWN UNDERGROUND UTILITIES AND OBSTRUCTIONS ARE PRESENT ON DRAWINGS PLOTTED FROM AVAILABLE MAPS AND FIELD ENGINEERING OBSERVATIONS. IT SHALL BE THE CONTRACTORS RESPONSIBILITY TO LOCATE, PROTECT, AND REPAIR IF DAMAGED.
2. CALL UNDERGROUND SERVICE ALERT AT 1-800-344-8377 AT LEAST 48 HOURS PRIOR TO EXCAVATIONS.
3. CONTRACTORS RESPONSIBLE FOR POTHOLING, LOCATING AND PROBING ALL UNDERGROUND STRUCTURES.

JOB NUMBER: J207861

TOTALS
FIBER THIS SHEET: 354'
FIBER CUMULATIVE: –
STATIONING 0+00–3+60
CONDUIT 354 LF

MATERIAL LIST	QUANTITY
2 – 1.25" HDPE	354' EA
BURIED CABLE MARKER	1
BOREPIT	1

ICTX WAVEMEDIA

WAVEMEDIA TELECOM, LLC.

EMERGENCY# 1-713-895-0002

PEEK RD.
CONSTRUCTION DRAWING

PRIVATE UTILITY LINES SHOWN
AT LEASE 48 HOURS BEFORE EXCAVATION IN STREET R.O.W. OR EASEMENTS CALL THE LONE STAR NOTIFICATION 713-223-4567.

Date:
CenterPoint Energy/Electric Facilities
(Approved only for crossing underground facilities, unless otherwise noted.)
Valid at time of review only.

Date:
AT&T Approved for underground conduit facilities only.
Signature valid for one year.

Date:
CenterPoint Energy / Gas Facilities
(Gas service lines are not shown)

NOTE: CITY SIGNATURES VALID FOR ONE YEAR ONLY AFTER DATE OF SIGNATURES

FORT BEND COUNTY
DEPARTMENT OF PUBLIC WORKS AND ENGINEERING

DATE: 5/28/10
DRAWING SCALE:
HORZ: 1"= 20'
VERT: 1"= 02'
SHEET No. 10 OF 23

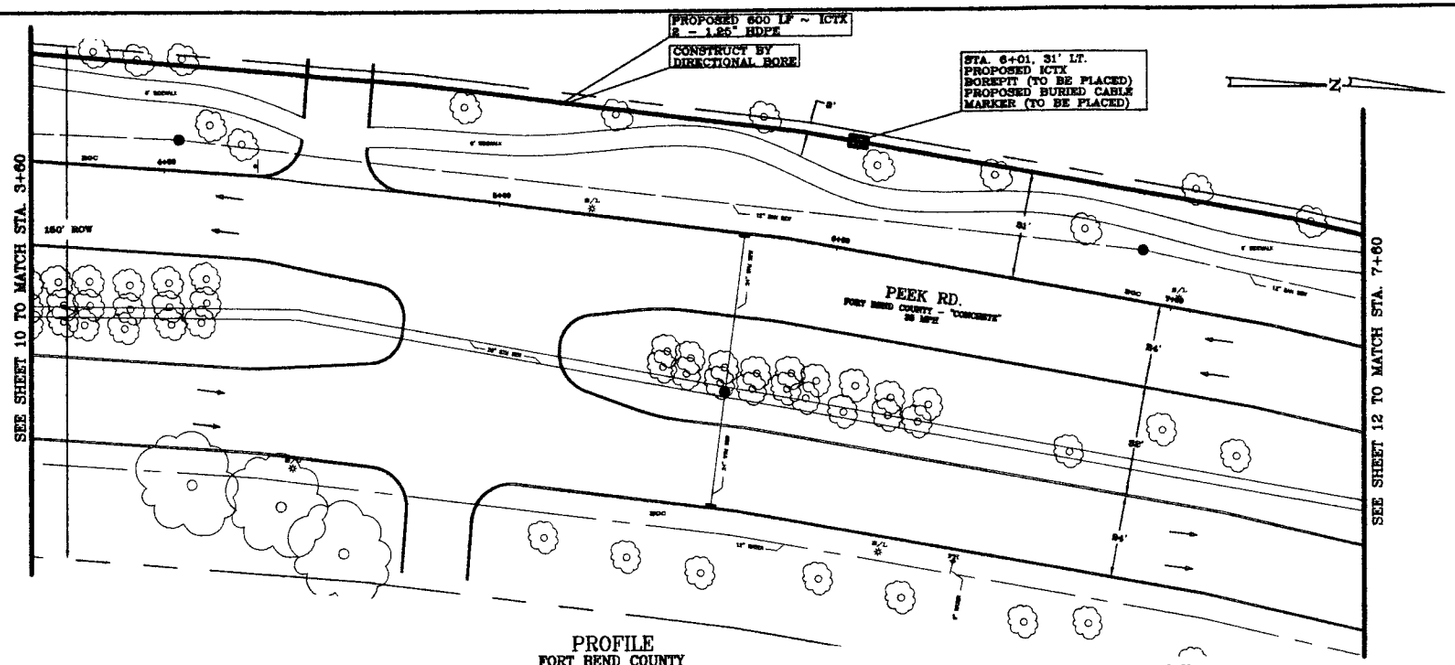

PROFILE
FORT BEND COUNTY

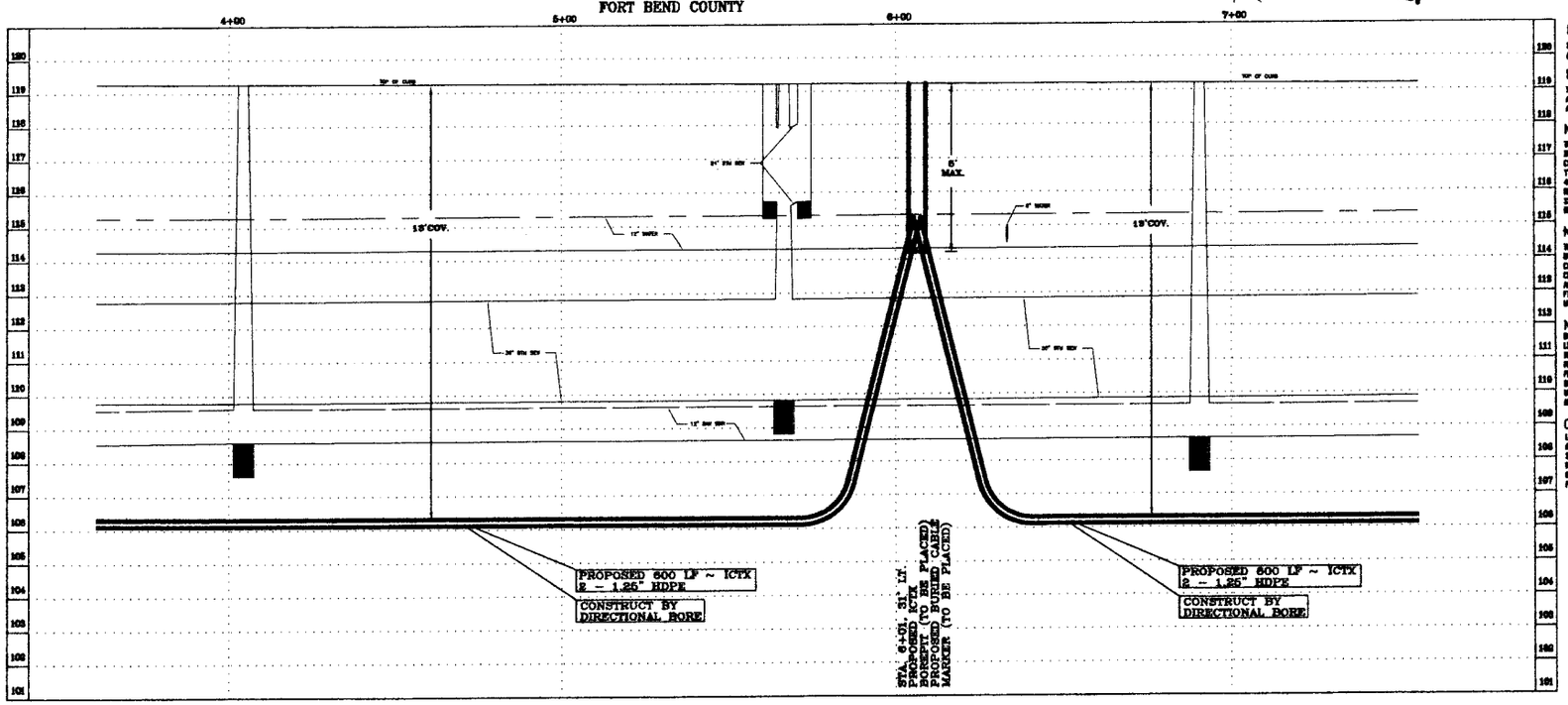

NOTE:
CONTACT SANDEEP AGANWAL AT [illegible] AT LEAST 48 HOURS BEFORE CONSTRUCTION.

NOTE:
TRIM NO CLOSER THAN 15' FROM TREES AND INSTALL ORANGE FENCING AT TREES ADJACENT TO CONSTRUCTION ACTIVITIES.

NOTE:
THIS APPROVAL IS FOR CONSTRUCTION UTILIZING AUGER / BORE AND JACK METHOD ONLY. FOR ANY REASONS, IF OPEN CUT METHOD IS REQUIRED, APPROPRIATE PAVEMENT RESTORATION TYPICAL SHEET SHALL BE SUBMITTED FOR REVIEW AT LEAST 48 HOURS IN ADVANCE BEFORE STARTING CONSTRUCTION. THESE RESTORATIONS TYPICAL SHALL BE DRAWN ON MYLAR, SEALED, SIGNED AND DATED BY A PROFESSIONAL ENGINEER IN THE STATE OF TEXAS.

NOTE:
THE LOCATIONS OF SOUTHWESTERN BELL TELEPHONE COMPANY UTILITIES ARE SHOWN IN AN APPROXIMATE WAY ONLY. THE CONTRACTOR SHALL DETERMINE THE EXACT LOCATION BEFORE COMMENCING WORK. HE AGREES TO BE FULLY RESPONSIBLE FOR ANY AND ALL DAMAGES WHICH MIGHT BE occasioned BY THIS FAILURE TO EXACTLY LOCATE AND PRESERVE THESE UNDERGROUND UTILITIES.

NOTE:
OVERHEAD LINES MAY EXIST ON THE PROPERTY. WE HAVE NOT ATTEMPTED TO MARK LINES SINCE THEY ARE CLEARLY VISIBLE, BUT YOU SHOULD ASCERTAIN PRIOR TO BEGINNING ANY CONSTRUCTION TEXAS LAW, SECTION 752, SUBJ.N A DIRECT LINE, PROVIDES ALL ACTIVITIES IN WHICH PERSONS OR TOOLS ARE CLOSE WITHIN SIX 40 FEET OF LIVE OVERHEAD HIGH VOLTAGE LINES PERSONS RESPONSIBLE FOR THE WORK, INCLUDING CONTRACTORS, ARE LEGALLY RESPONSIBLE FOR SAFETY OF CONSTRUCTION WORKERS UNDER THIS LAW. THE LAW CARRIES SEVERE CRIMINAL AND CIVIL LIABILITY. TO ARRANGE FOR LINES TO BE MARKED BY SW BELL, CALL [illegible] AT [illegible]

CAUTION: UNDERGROUND GAS FACILITIES
LOCATIONS OF DIRECT BURIED LINES FOR INCLUDE UNIT GAS TRANSMISSION AND/OR DISTRICT GAS SUPPLY CORPORATION WHERE APPLICABLE ARE SHOWN IN AN APPROXIMATE LOCATION ONLY. SERVICE LINES ARE GENERALLY NOT SHOWN. THE CONTRACTOR SHALL CONTACT THE UTILITY COORDINATING COMMITTEE AT (713) 223-4567 OR 1-800-669-8344 A MINIMUM OF 48 HOURS PRIOR TO CONSTRUCTION TO HAVE MAIN AND SERVICE LINES FIELD LOCATED.

DISCLAIMER

GENERAL NOTES:
1. ALL KNOWN UNDERGROUND UTILITIES AND OBSTRUCTIONS ARE PRESENT ON DRAWINGS PLOTTED FROM AVAILABLE MAPS AND FIELD ENGINEERING OBSERVATIONS. IT SHALL BE THE CONTRACTORS RESPONSIBILITY TO LOCATE, PROTECT, AND REPAIR IF DAMAGED.
2. CALL UNDERGROUND SERVICE ALERT AT 1-800-344-8377 AT LEAST 48 HOURS PRIOR TO EXCAVATIONS.
3. CONTRACTORS RESPONSIBLE FOR POTHOLING, LOCATING AND PROBING ALL UNDERGROUND STRUCTURES.

JOB NUMBER: J207861

TOTALS
FIBER THIS SHEET: 400'
FIBER CUMULATIVE: -
STATIONING 3+60-7+40
CONDUIT 400 LF

MATERIAL LIST	QUANTITY
2 - 1.25" HDPE	400' EA
BURIED CABLE MARKER	1
BOREPIT	1

ICTX WAVEMEDIA™

WAVEMEDIA TELECOM, LLC.

EMERGENCY# 1-713-895-0002

PEEK RD.
CONSTRUCTION DRAWING

PRIVATE UTILITY LINES SHOWN
AT LEAST 48 HOURS BEFORE EXCAVATION IN STREET R.O.W. OR EASEMENTS CALL THE LONE STAR NOTIFICATION 713-223-4567.

Date:

CenterPoint Energy/Electric Facilities
(Approved only for crossing underground distribution, unless otherwise noted.)
Valid at time of review only.

Date:

AT&T Approved for underground conduit facilities only.
Signature valid for one year.

Date:

CenterPoint Energy / Gas Facilities
(Gas service lines are not shown)

NOTE: CITY SIGNATURES VALID FOR ONE YEAR ONLY AFTER DATE OF SIGNATURES

FORT BEND COUNTY
DEPARTMENT OF PUBLIC WORKS AND ENGINEERING

DATE: 5/28/10
DRAWING SCALE:
HORIZ: 1"= 20'
VERT: 1"= 02'
SHEET No. 11 of 23

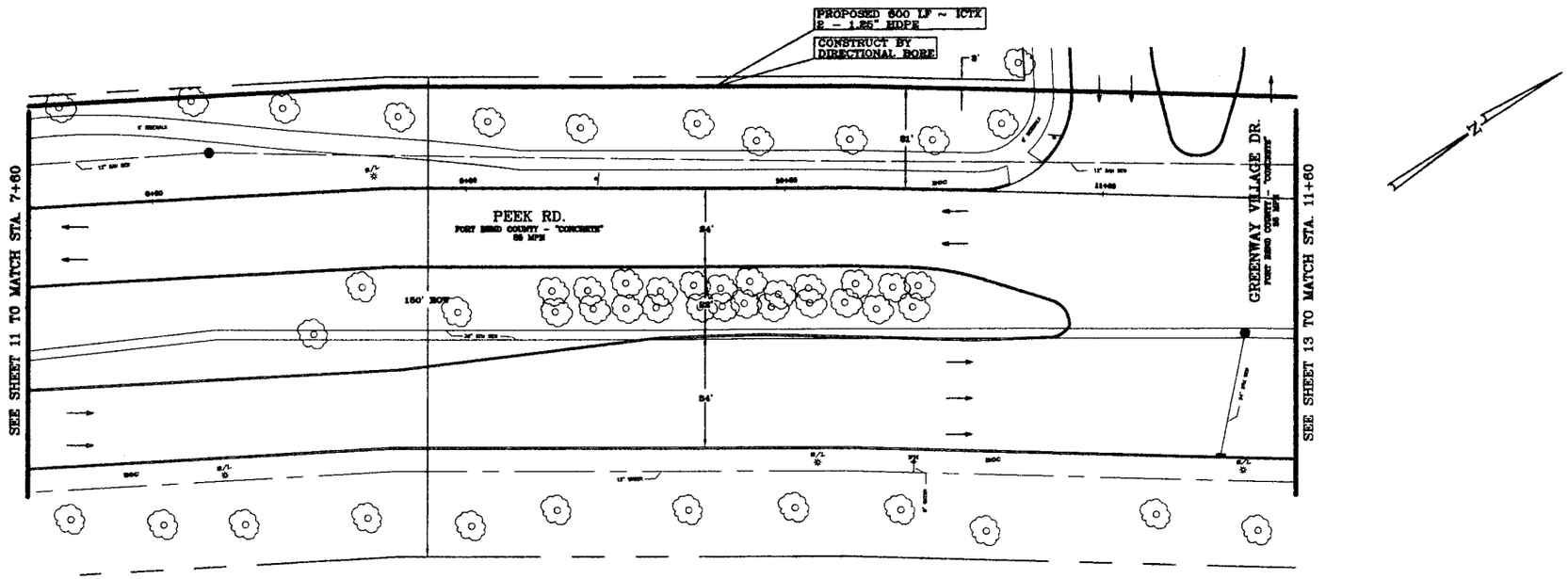

PROFILE
FORT BEND COUNTY

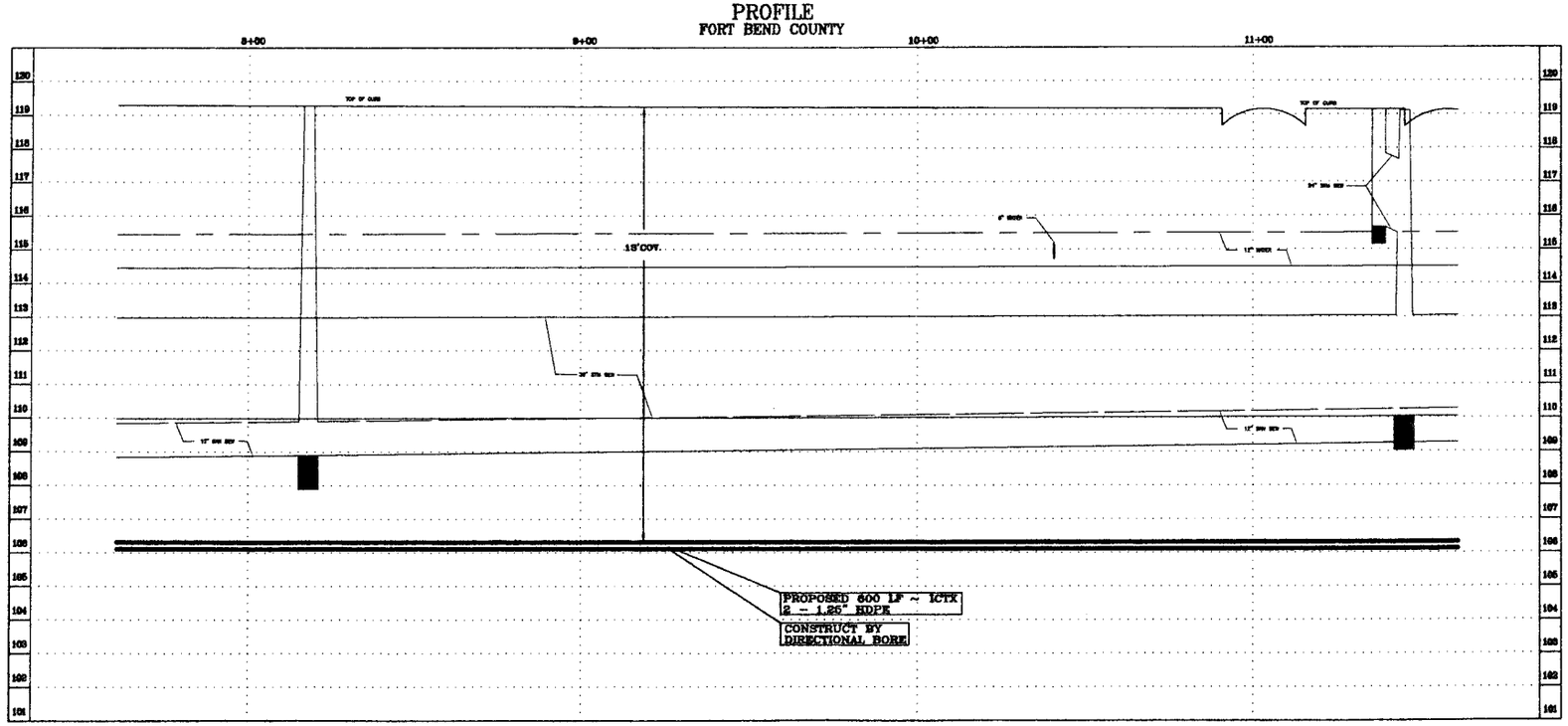

NOTE:
CONTACT DANNEEP AGARWAL AT 602-395-3939 AT LEAST 48 HOURS BEFORE CONSTRUCTION.

NOTE:
DIG NO CLOSER THAN 5' FROM TREES AND INSTALL ORANGE FENCING AT TREES ADJACENT TO CONSTRUCTION ACTIVITIES.

NOTE:
THIS APPROVAL IS FOR CONSTRUCTION UTILIZING AUGER / BORE AND JACK METHOD ONLY. FOR ANY REASONS, IF OPEN CUT METHOD IS REQUIRED, APPROPRIATE PAVEMENT RESTORATION TYPICAL SHEET SHALL BE SUBMITTED FOR REVIEW AT LEAST 48 HOURS IN ADVANCE BEFORE STARTING CONSTRUCTION. THESE RESTORATIONS TYPICAL SHALL BE DRAWN ON VELUM, SEALED, SIGNED AND DATED BY A PROFESSIONAL ENGINEER IN THE STATE OF TEXAS.

NOTE:
THE LOCATIONS OF SOUTHWESTERN BELL TELEPHONE COMPANY UTILITIES ARE SHOWN IN AN APPROXIMATE WAY ONLY. THE CONTRACTOR SHALL DETERMINE THE EXACT LOCATION BEFORE COMMENCING WORK. HE AGREES TO BE FULLY RESPONSIBLE FOR ANY AND ALL DAMAGES WHICH MIGHT BE OCCASIONED BY THIS FAILURE TO EXACTLY LOCATE AND PRESERVE THESE UNDERGROUND UTILITIES.

NOTE:
OVERHEAD LINES ON EAST OF THE PROPERTY. WE HAVE NOT ATTEMPTED TO MARK LINES HERE, THEY ARE CLEARLY VISIBLE, BUT YOU SHOULD LOOKING THEM PRIOR TO BEGINNING ANY CONSTRUCTION. TEXAS LAW, SECTION 752, SUBLINE & SAFETY CODE, PROVIDES ALL SERVICES IN WHICH PERSONS OR THINGS ARE CLOSE WITHIN SIX 60 FEET OF LIVE OVERHEAD HIGH VOLTAGE LINES. PARTIES RESPONSIBLE FOR THE WORK, INCLUDING CONTRACTORS, ARE LEGALLY RESPONSIBLE FOR SAFETY OF CONSTRUCTION WORKERS UNDER THIS LAW. THE LAW CONTACT DAMAGE CRIMINAL AND CIVIL LIABILITY. TO ARRANGE FOR LINES TO BE TURNED OFF OR INSULATED, CALL HLAP AT 713-207-7777

CAUTION: UNDERGROUND GAS FACILITIES
LOCATIONS OF CENTER POINT LINES (TEXAS GAS) ARE SHOWN AS APPROXIMATE LOCATIONS ONLY. SERVICE LINES ARE NORMALLY NOT SHOWN. THE CONTRACTOR SHALL CONTACT THE UTILITY COORDINATING COMMITTEE AT (713) 223-4567 OR 1-800-669-8344 A MINIMUM OF 48 HOURS PRIOR TO CONSTRUCTION TO HAVE MAIN AND SERVICE LINES FIELD LOCATED.

DISCLAIMER

GENERAL NOTES:
1. ALL KNOWN UNDERGROUND UTILITIES AND OBSTRUCTIONS ARE PRESENT ON DRAWINGS PLOTTED FROM AVAILABLE MAPS AND FIELD ENGINEERING OBSERVATIONS. IT SHALL BE THE CONTRACTORS RESPONSIBILITY TO LOCATE, PROTECT, AND REPAIR IF DAMAGED.
2. CALL UNDERGROUND SERVICE ALERT AT 1-800-344-8377 AT LEAST 48 HOURS PRIOR TO EXCAVATIONS.
3. CONTRACTORS RESPONSIBLE FOR POTHOLING, LOCATING AND PROBING ALL UNDERGROUND STRUCTURES.

JOB NUMBER: J207861

TOTALS
FIBER THIS SHEET: 400'
FIBER CUMULATIVE: –
STATIONING 7+60–11+60
CONDUIT 400 LF

MATERIAL LIST	QUANTITY
2 – 1.25" HDPE	400' EA
BURIED CABLE MARKER	0
BOREPIT	0

ICTX WAVEMEDIA™

WAVEMEDIA TELECOM, LLC.

EMERGENCY# 1-713-895-0002

PEEK RD.
CONSTRUCTION DRAWING

PRIVATE UTILITY LINES SHOWN
AT LEASE 48 HOURS BEFORE EXCAVATION IN STREET R.O.W. OR EASEMENTS CALL THE LONE STAR NOTIFICATION 713-223-4567.

Date:

CenterPoint Energy/Electric Facilities
(Approval only for crossing underground conduits, unless otherwise noted.) Valid at time of review only.

Date:

AT&T Approved for underground conduit facilities only. Signature valid for one year.

Date:

CenterPoint Energy / Gas Facilities
(Gas service lines are not shown)

NOTE: CITY SIGNATURES VALID FOR ONE YEAR ONLY AFTER DATE OF SIGNATURES

FORT BEND COUNTY
DEPARTMENT OF PUBLIC WORKS AND ENGINEERING

DATE: 5/28/10

DRAWING SCALE:
HORIZ: 1"= 20'
VERT: 1"= 02'

SHEET No. 12 OF 23

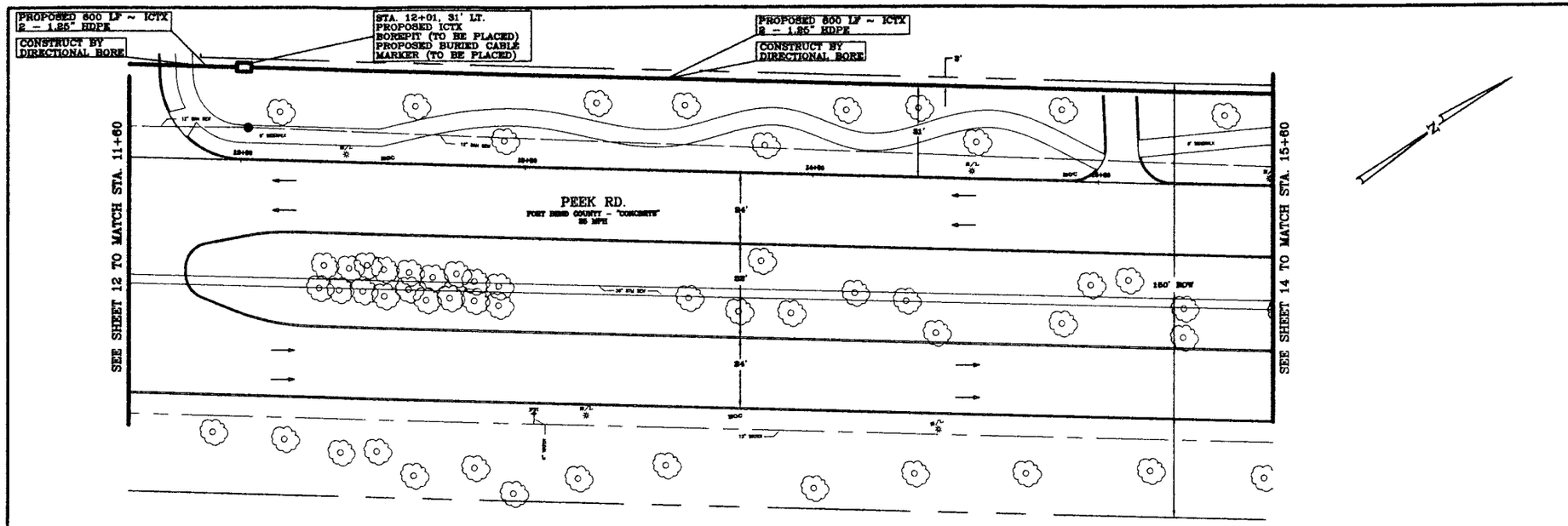

PROFILE
FORT BEND COUNTY

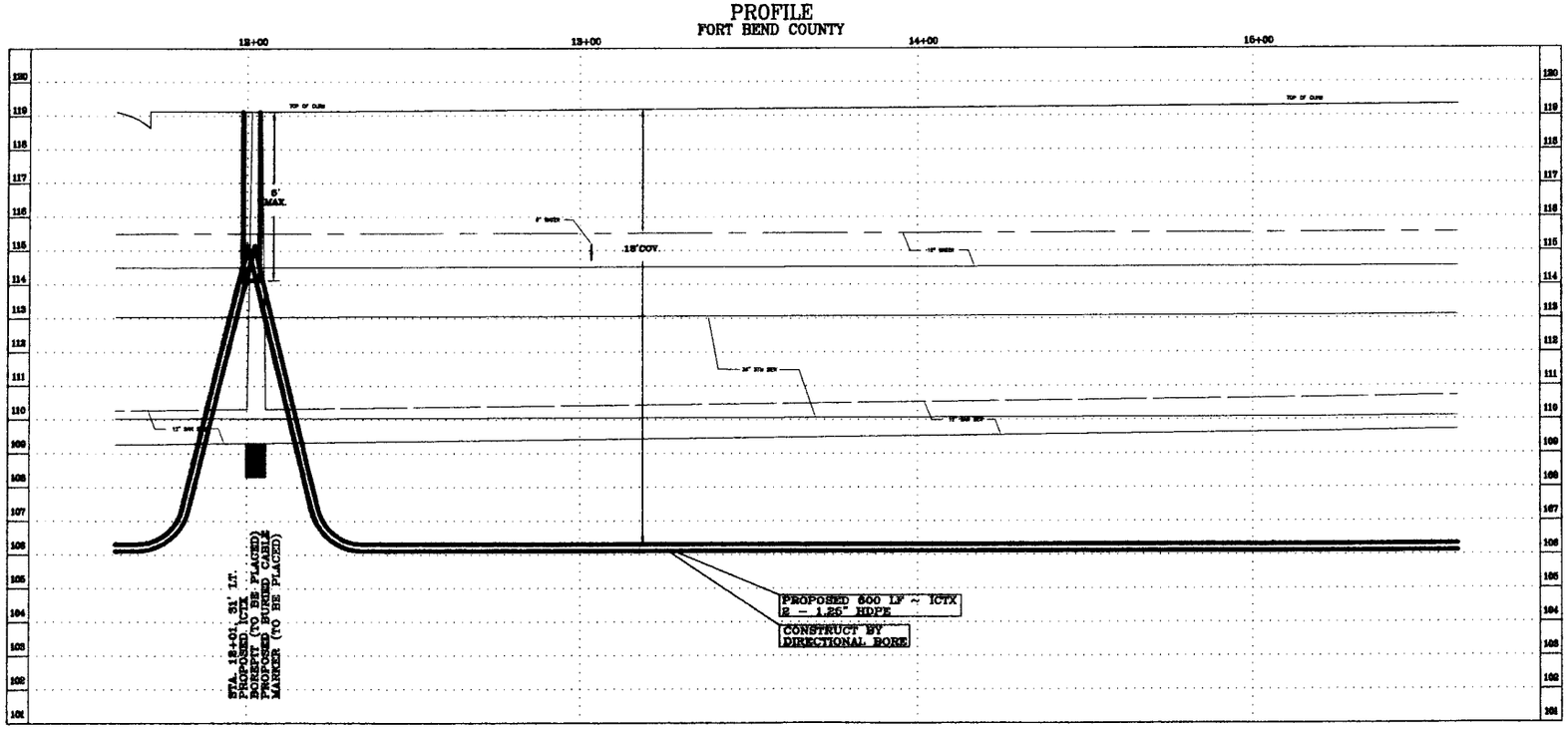

NOTE:
CONTACT SHARKEY AGGARWAL AT 832-395-3836 AT LEAST 48 HOURS BEFORE CONSTRUCTION.

NOTE:
BORE NO CLOSER THAN 15' FROM TREES AND INSTALL ORANGE FENCING AT TREES ADJACENT TO CONSTRUCTION ACTIVITIES.

NOTE:
THIS APPROVAL IS FOR CONSTRUCTION UTILIZING AUGER / BORE AND JACK METHOD ONLY. FOR ANY REASONS, IF OPEN CUT METHOD IS NECESSARY, APPROPRIATE PAVEMENT RESTORATION TYPICAL SHEET SHALL BE SUBMITTED FOR REVIEW AT LEAST 48 HOURS IN ADVANCE BEFORE STARTING CONSTRUCTION. THESE RESTORATIONS TYPICAL SHALL BE DRAWN ON YELLOW, SEALED, SIGNED AND DATED BY A PROFESSIONAL ENGINEER IN THE STATE OF TEXAS.

NOTE:
THE LOCATIONS OF SOUTHWESTERN BELL TELEPHONE COMPANY UTILITIES ARE SHOWN IN AN APPROXIMATE WAY ONLY. THE CONTRACTOR SHALL DETERMINE THE EXACT LOCATION BEFORE COMMENCING WORK. WE AGREES TO BE FULLY RESPONSIBLE FOR ANY AND ALL DAMAGES WHICH MIGHT BE OCCASIONED BY THIS FAILURE TO EXACTLY LOCATE AND PRESERVE THESE UNDERGROUND UTILITIES.

NOTE:
OVERHEAD LINES ARE SHOWN ON THE PROPERTY. WE SHALL NOT ATTEMPTED TO WORK LINES UNDER THEY ARE CLEARLY VISIBLE, AND THE SHALL LOCATE THEM PRIOR TO BEGINNING ANY CONSTRUCTION. TEXAS LAW, OCCUPATIONAL HEALTH & SAFETY CODE, PROHIBITS ALL ACTIVITIES IN WHICH PERSONS OR TOOLS MAY COME WITHIN SIX (6) FEET OF LIVE OVERHEAD HIGH VOLTAGE LINES. PARTIES RESPONSIBLE FOR THE WORK, INCLUDING CONTRACTORS, ARE LEGALLY RESPONSIBLE FOR SAFETY OF CONSTRUCTION WORKERS UNDER THIS LAW. THE LAW CARRIES SEVERE CRIMINAL AND CIVIL LIABILITY. TO ARRANGE FOR LINES TO BE TURNED OFF OR REMOVED, CALL WEMC AT (281)342-7777

CAUTION: UNDERGROUND GAS FACILITIES
LOCATIONS OF GAS MAIN LINES CAN INCLUDE MAIN GAS TRANSMISSION AND/OR INDUSTRIAL GAS SUPPLY CORPORATION WHERE APPLICABLE ARE SHOWN IN AN APPROXIMATE LOCATION ONLY. SERVICE LINES ARE GENERALLY NOT SHOWN. THE CONTRACTOR SHALL CONTACT THE UTILITY COORDINATING COMMITTEE AT (713) 223-4567 OR 1-800-669-8344 A MINIMUM OF 48 HOURS PRIOR TO CONSTRUCTION TO HAVE MAIN AND SERVICE LINES FIELD LOCATED.

DISCLAIMER

GENERAL NOTES:
1. ALL KNOWN UNDERGROUND UTILITIES AND OBSTRUCTIONS ARE PRESENT ON DRAWINGS PLOTTED FROM AVAILABLE MAPS AND FIELD ENGINEERING OBSERVATIONS. IT SHALL BE THE CONTRACTORS RESPONSIBILITY TO LOCATE, PROTECT, AND REPAIR IF DAMAGED.
2. CALL UNDERGROUND SERVICE ALERT AT 1-800-344-8377 AT LEAST 48 HOURS PRIOR TO EXCAVATIONS.
3. CONTRACTORS RESPONSIBLE FOR POTHOLING, LOCATING AND PROBING ALL UNDERGROUND STRUCTURES.

JOB NUMBER: J207861

TOTALS
FIBER THIS SHEET: 400'
FIBER CUMULATIVE: –
STATIONING 11+60–15+60
CONDUIT 400 LF

MATERIAL LIST	QUANTITY
2 – 1.25" HDPE	400' EA
BURIED CABLE MARKER	1
BOREPIT	1

ICTX WAVEMEDIA™

WAVEMEDIA TELECOM, LLC.

EMERGENCY# 1-713-895-0002

PEEK RD. CONSTRUCTION DRAWING

PRIVATE UTILITY LINES SHOWN
AT LEAST 48 HOURS BEFORE EXCAVATION IN STREET R.O.W. OR EASEMENTS CALL THE LONE STAR NOTIFICATION 713-223-4567.

Date:

CenterPoint Energy/Electric Facilities
(Approved only for crossing underground distribution, unless otherwise noted.)
Valid at time of review only.

Date:

AT&T Approved for underground conduit facilities only.
Signature valid for one year.

Date:

CenterPoint Energy / Gas Facilities
(Gas service lines are not shown)

NOTE: CITY SIGNATURES VALID FOR ONE YEAR ONLY AFTER DATE OF SIGNATURES

FORT BEND COUNTY
DEPARTMENT OF PUBLIC WORKS AND ENGINEERING

DATE: 5/28/10

DRAWING SCALE:
HORIZ: 1"= 20'
VERT: 1"= 02'

SHEET No: 13 of 23

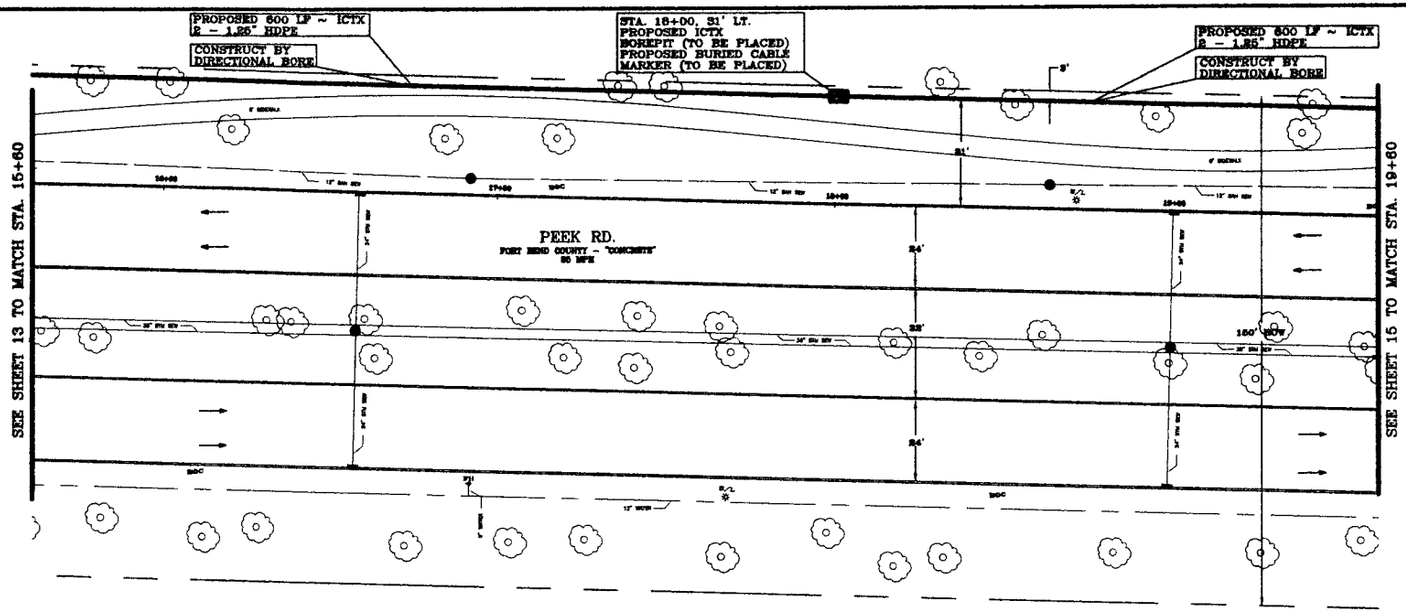

PROFILE
FORT BEND COUNTY

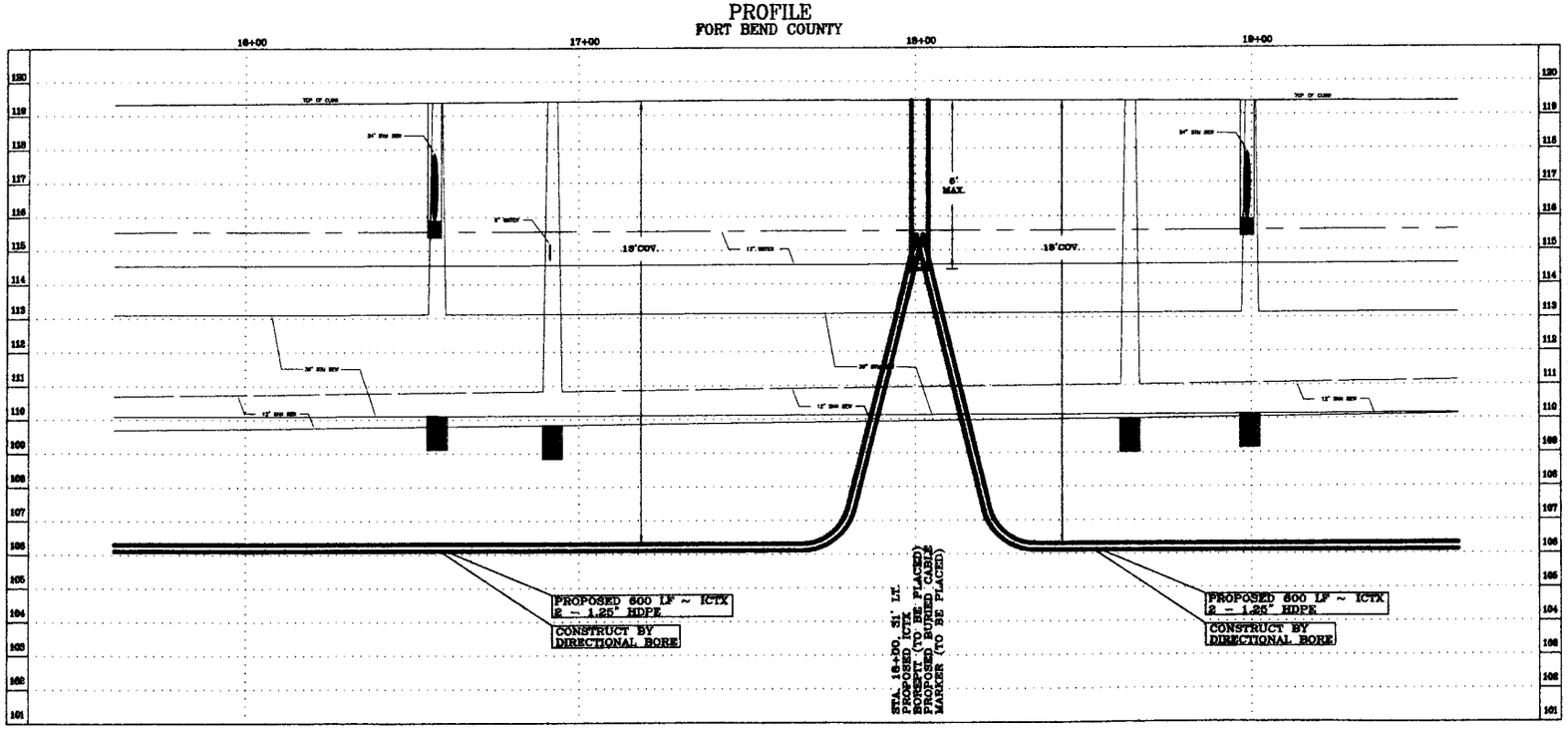

NOTE:
CONTACT SHAWEEP ABSARWAL AT 832-895-3828 AT LEAST 48 HOURS BEFORE CONSTRUCTION.

NOTE:
DIG NO CLOSER THAN 15' FROM TREES AND INSTALL ORANGE FENCING AT TREES ADJACENT TO CONSTRUCTION ACTIVITIES.

NOTE:
THIS APPROVAL IS FOR CONSTRUCTION UTILIZING AUGER / BORE AND JACK METHOD ONLY. FOR ANY REASONS, IF OPEN CUT METHOD IS REQUIRED, APPROPRIATE PAVEMENT RESTORATION TYPICAL SHEET SHALL BE SUBMITTED FOR REVIEW AT LEAST 48 HOURS IN ADVANCE BEFORE STARTING CONSTRUCTION. THESE RESTORATIONS TYPICAL SHALL BE DRAWN ON NTLAR, SCALED, SEALED AND DATED BY A PROFESSIONAL ENGINEER IN THE STATE OF TEXAS.

NOTE:
THE LOCATIONS OF SOUTHWESTERN BELL TELEPHONE COMPANY UTILITIES ARE SHOWN IN AN APPROXIMATE WAY ONLY. THE CONTRACTOR SHALL DETERMINE THE EXACT LOCATION BEFORE COMMENCING WORK. HE AGREES TO BE FULLY RESPONSIBLE FOR ANY AND ALL DAMAGES WHICH MIGHT BE OCCASIONED BY HIS FAILURE TO EXACTLY LOCATE AND PRESERVE THOSE UNDERGROUND UTILITIES.

NOTE:
OVERHEAD LINES MAY EXIST ON THE PROPERTY. WE DRAW NOT ATTEMPTED TO DRAW LINES SINCE THEY ARE CLEARLY VISIBLE, BUT YOU SHOULD LOOKING THEM PRIOR TO BEGINNING ANY CONSTRUCTION. TEXAS LAW, SECTION 250, HAS IN A SAFETY ZONE, PERMITS ALL ACTIVITIES IN WHICH PERSONS OR TOOLS MAY COME WITHIN SIX (6) FEET OF LIVE OVERHEAD HIGH VOLTAGE LINES. PARTIES RESPONSIBLE FOR THE WORK, INCLUDING CONTRACTORS, ARE LEGALLY RESPONSIBLE FOR SAFETY OF CONSTRUCTION WORKERS UNDER THIS LAW. THE LAW CARRIES SEVERE CRIMINAL AND CIVIL LIABILITY. IN ADVANCE FOR LINES TO BE TURNED OFF OR REMOVED, CALL HLAP AT 0800-7777

CAUTION: UNDERGROUND GAS FACILITIES
LOCATIONS OF GAS MAIN LINES OR INCLUDE UNIT GAS TRANSMISSION AND/OR DISTRIBUTION GAS SUPPLY CORPORATION WHERE APPLICABLE) ARE SHOWN IN AN APPROXIMATE LOCATION ONLY. SERVICE LINES ARE GENERALLY NOT SHOWN. THE CONTRACTOR SHALL CONTACT THE UTILITY COORDINATING COMMITTEE AT (713) 223-4567 OR 1-800-669-8344 A MINIMUM OF 48 HOURS PRIOR TO CONSTRUCTION TO HAVE MAIN AND SERVICE LINES FIELD LOCATED.

DISCLAIMER

GENERAL NOTES:
1. ALL KNOWN UNDERGROUND UTILITIES AND OBSTRUCTIONS ARE PRESENT ON DRAWINGS PLOTTED FROM AVAILABLE MAPS AND FIELD ENGINEERING OBSERVATIONS. IT SHALL BE THE CONTRACTORS RESPONSIBILITY TO LOCATE, PROTECT, AND REPAIR IF DAMAGED.
2. CALL UNDERGROUND SERVICE ALERT AT 1-800-344-8377 AT LEAST 48 HOURS PRIOR TO EXCAVATIONS.
3. CONTRACTORS RESPONSIBLE FOR POTHOLING, LOCATING AND PROBING ALL UNDERGROUND STRUCTURES.

JOB NUMBER: J207861

TOTALS
FIBER THIS SHEET: 400'
FIBER CUMULATIVE: –
STATIONING 15+60–19+60
CONDUIT 400 LF

MATERIAL LIST	QUANTITY
2 – 1.25" HDPE	400' EA
BURIED CABLE MARKER	1
BOREPIT	1

ICTX WAVEMEDIA™

WAVEMEDIA TELECOM, LLC.

EMERGENCY# 1-713-895-0002

PEEK RD. CONSTRUCTION DRAWING

PRIVATE UTILITY LINES SHOWN
AT LEASE 48 HOURS BEFORE EXCAVATION IN STREET R.O.W. OR EASEMENTS CALL THE LONE STAR NOTIFICATION 713-223-4567.

Date:

CenterPoint Energy/Electric Facilities
(Approved only for crossing underground conduitous, unless otherwise noted.)
Valid at time of review only.

Date:

AT&T Approved for underground conduit facilities only.
Signature valid for one year.

Date:

CenterPoint Energy / Gas Facilities
(Gas service lines are not shown)

NOTE: CITY SIGNATURES VALID FOR ONE YEAR ONLY AFTER DATE OF SIGNATURES

FORT BEND COUNTY
DEPARTMENT OF PUBLIC WORKS AND ENGINEERING

DATE: 5/28/10

DRAWING SCALE:
HORZ: 1"= 20'
VERT: 1"= 02'

SHEET No. 14 of 23

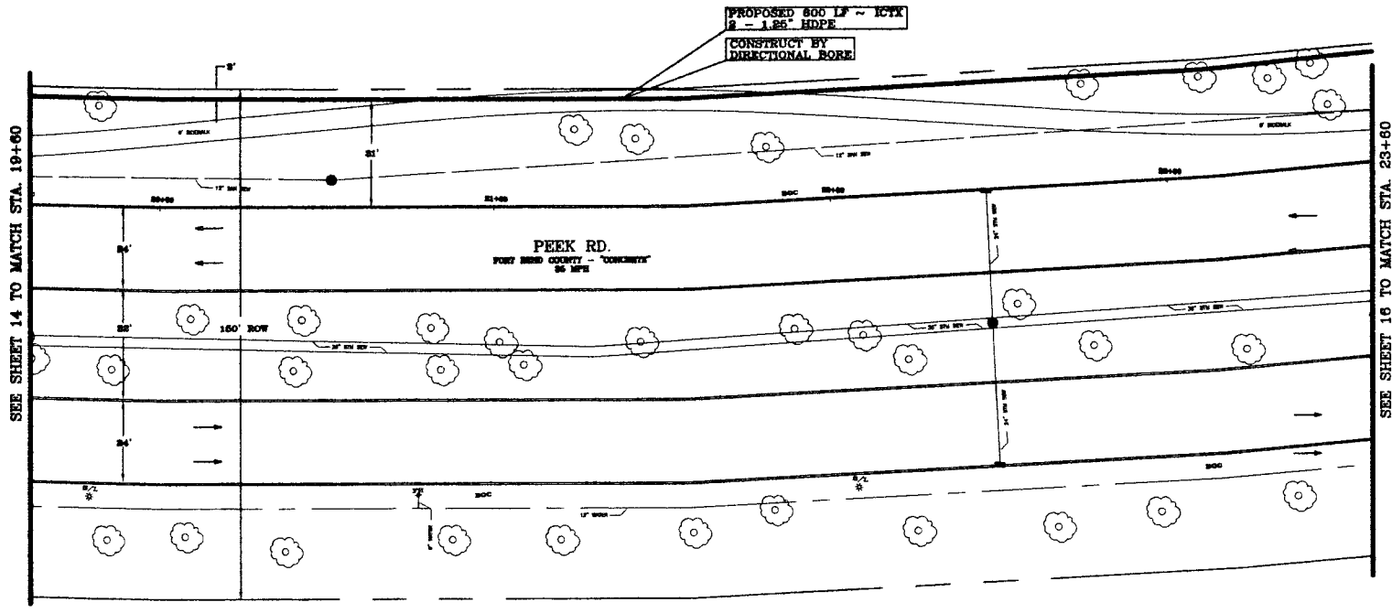

PROFILE
FORT BEND COUNTY

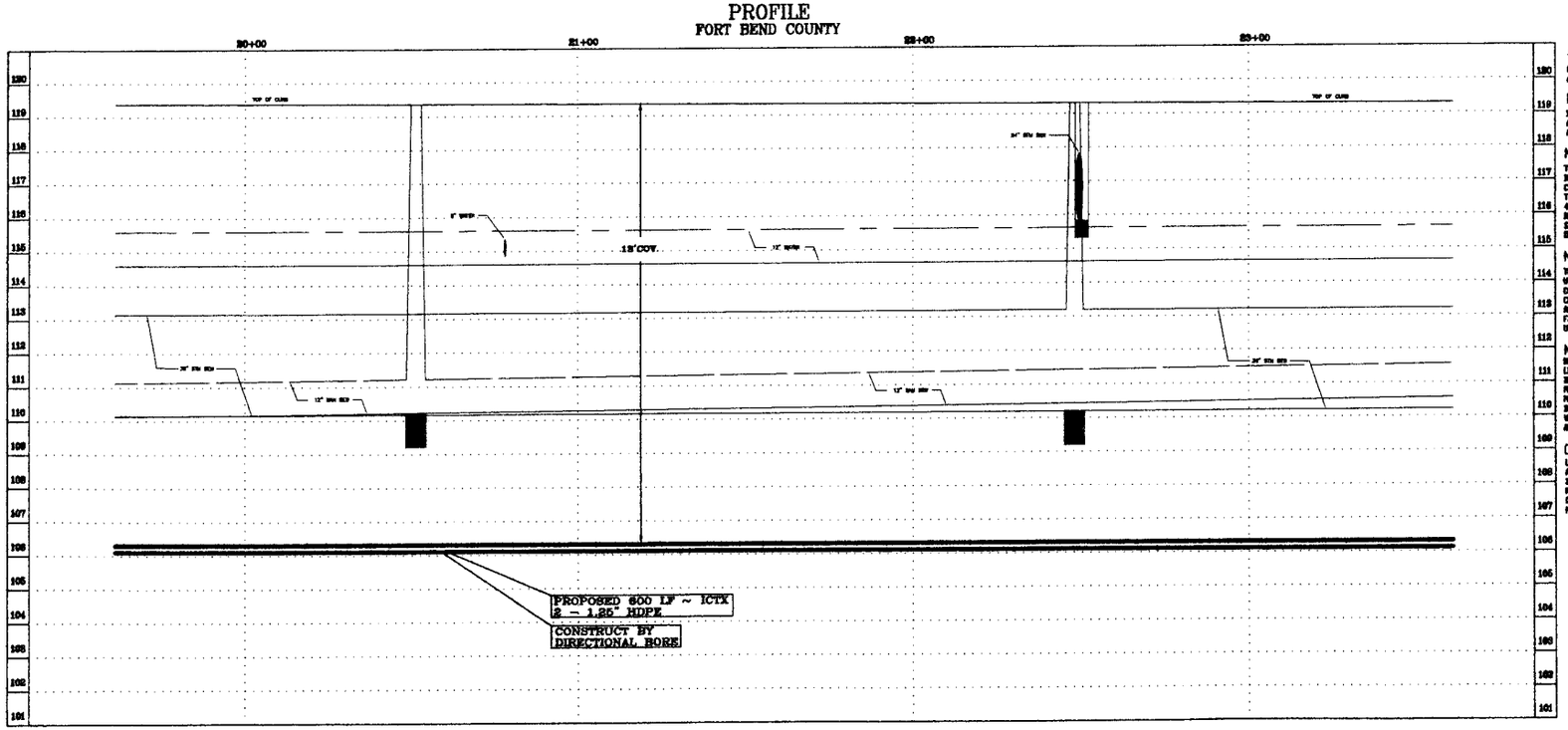

NOTE:
CONTACT SHERIFF ASSAVAVAL AT 0982-0595-3030 AT LEAST 48 HOURS BEFORE CONSTRUCTION.

NOTE:
DIG NO CLOSER THAN 5' FROM TREES AND INSTALL ORANGE FENCING AT TREES ADJACENT TO CONSTRUCTION ACTIVITIES.

NOTE:
THIS APPROVAL IS FOR CONSTRUCTION UTILIZING AUGER / BORE AND JACK METHOD ONLY. FOR ANY REASONS, IF OPEN CUT METHOD IS REQUIRED, APPROPRIATE PAVEMENT RESTORATION TYPICAL SHEET SHALL BE SUBMITTED FOR REVIEW AT LEAST 48 HOURS IN ADVANCE BEFORE STARTING CONSTRUCTION. THESE RESTORATION TYPICAL SHALL BE DRAWN ON MYLAR, SEALED, SIGNED AND DATED BY A PROFESSIONAL ENGINEER IN THE STATE OF TEXAS.

NOTE:
THE LOCATIONS OF SOUTHWESTERN BELL TELEPHONE COMPANY UTILITIES ARE SHOWN IN AN APPROXIMATE WAY ONLY. THE CONTRACTOR SHALL DETERMINE THE EXACT LOCATION BEFORE COMMENCING WORK. HE AGREES TO BE FULLY RESPONSIBLE FOR ANY AND ALL DAMAGES WHICH MIGHT BE OCCASIONED BY HIS FAILURE TO EXACTLY LOCATE AND PRESERVE THESE UNDERGROUND UTILITIES.

NOTE:
OVERHEAD LINES MAY EXIST ON THE PROPERTY. WE BORE ARE ATTEMPTED TO BORE LINES WHEN THEY ARE CLEARLY VISIBLE, BUT YOU SHOULD LOCATE THEM PRIOR TO BEGINNING ANY CONSTRUCTION. TEXAS LAW, SECTION 752, HEALTH & SAFETY CODE, PERMITS ALL ACTIVITIES IN WHICH PERSONS OR TOOLS ARE CLOSE WITHIN SIX (6) FEET OF LIVE OVERHEAD HIGH VOLTAGE LINES. PARTIES RESPONSIBLE FOR THE WORK, INCLUDING CONTRACTORS, ARE LEGALLY RESPONSIBLE FOR SAFETY OF CONSTRUCTION WORKERS UNDER THIS LAW. THE LAW CARRIES SERIOUS CRIMINAL AND CIVIL LIABILITY. IN ADVANCE FOR LINES TO BE MARKED BY OR WORK, CALL RLAP AT 0982-7777

CAUTION UNDERGROUND GAS FACILITIES
LOCATIONS OF DIRECT BURIED LINES CTO INCLUDE LIKELY GAS TRANSMISSION AND/OR INDUSTRIAL GAS SUPPLY CORPORATION WHERE APPLICABLE ARE SHOWN IN AN APPROXIMATE LOCATION ONLY. SERVICE LINES ARE GENERALLY NOT SHOWN. THE CONTRACTOR SHALL CONTACT THE UTILITY COORDINATING COMMITTEE AT (713) 393-4057 OR 1-800-669-8344 A MINIMUM OF 48 HOURS PRIOR TO CONSTRUCTION TO HAVE MAIN AND SERVICE LINES FIELD LOCATED.

DISCLAIMER

GENERAL NOTES:
1. ALL KNOWN UNDERGROUND UTILITIES AND OBSTRUCTIONS ARE PRESENT ON DRAWINGS PLOTTED FROM AVAILABLE MAPS AND FIELD ENGINEERING OBSERVATIONS. IT SHALL BE THE CONTRACTORS RESPONSIBILITY TO LOCATE, PROTECT, AND REPAIR IF DAMAGED.
2. CALL UNDERGROUND SERVICE ALERT AT 1-800-344-8377 AT LEAST 48 HOURS PRIOR TO EXCAVATIONS.
3. CONTRACTORS RESPONSIBLE FOR POTHOLING, LOCATING AND PROBING ALL UNDERGROUND STRUCTURES.

JOB NUMBER: J207861

TOTALS
FIBER THIS SHEET: 400'
FIBER CUMULATIVE: –
STATIONING 19+60-23+60
CONDUIT 400 LF

MATERIAL LIST	QUANTITY
2 - 1.25" HDPE	400' EA
BURIED CABLE MARKER	0
BOREPIT	0

ICTX WAVEMEDIA™

WAVEMEDIA TELECOM, LLC.

EMERGENCY# 1-713-895-0002

PEEK RD.
CONSTRUCTION DRAWING

PRIVATE UTILITY LINES SHOWN
AT LEAST 48 HOURS BEFORE EXCAVATION IN STREET R.O.W. OR EASEMENTS CALL THE LONE STAR NOTIFICATION 713-223-4567.

Date:

CenterPoint Energy/Electric Facilities
(Approval only for crossing underground ductlines, unless otherwise noted.)
Valid at time of review only.

Date:

AT&T Approved for underground conduit facilities only.
Signature valid for one year.

Date:

CenterPoint Energy / Gas Facilities
(Gas service lines are not shown)

NOTE: CITY SIGNATURES VALID FOR ONE YEAR ONLY AFTER DATE OF SIGNATURES

FORT BEND COUNTY
DEPARTMENT OF PUBLIC WORKS AND ENGINEERING

DATE: 5/28/10
DRAWING SCALE:
HORZ: 1"= 20'
VERT: 1"= 02'
SHEET No. 15 OF 23

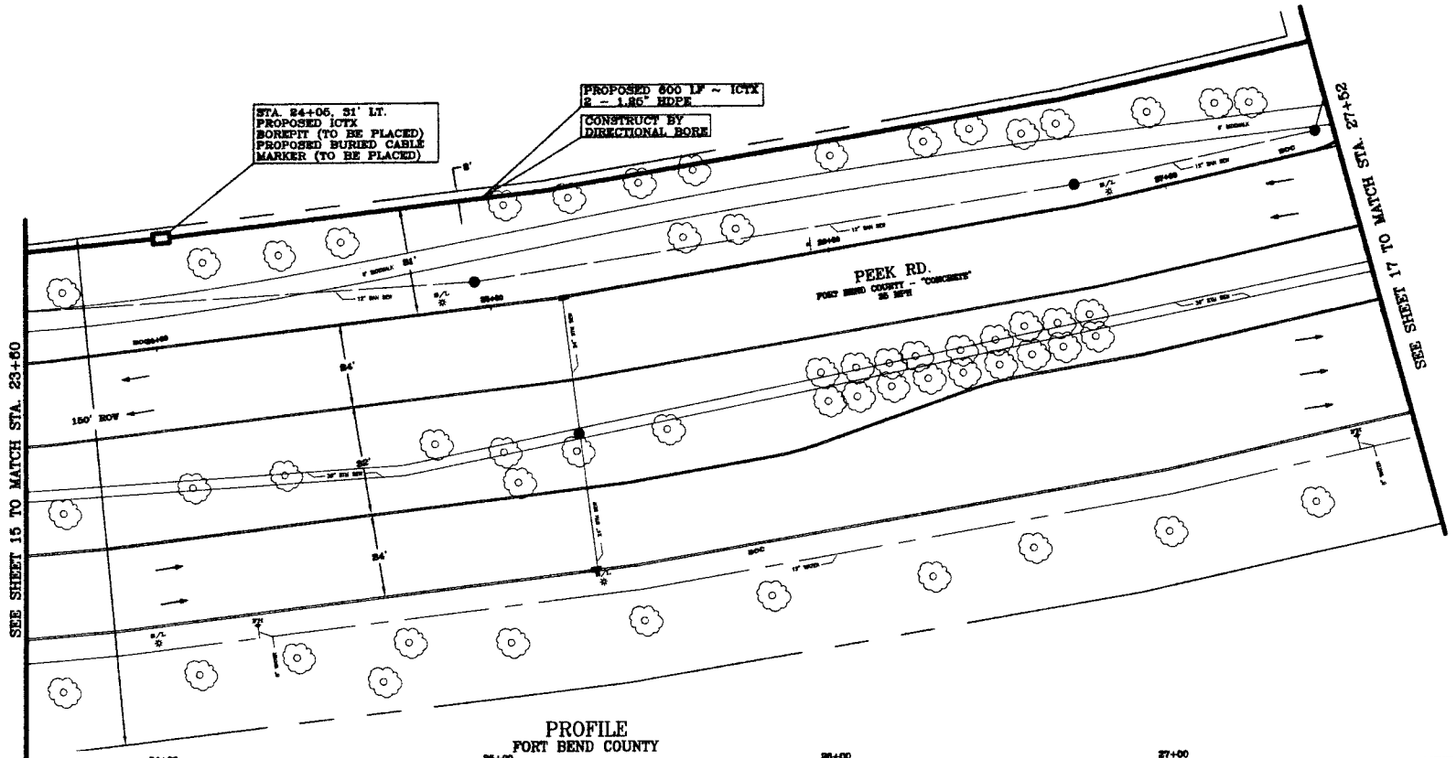

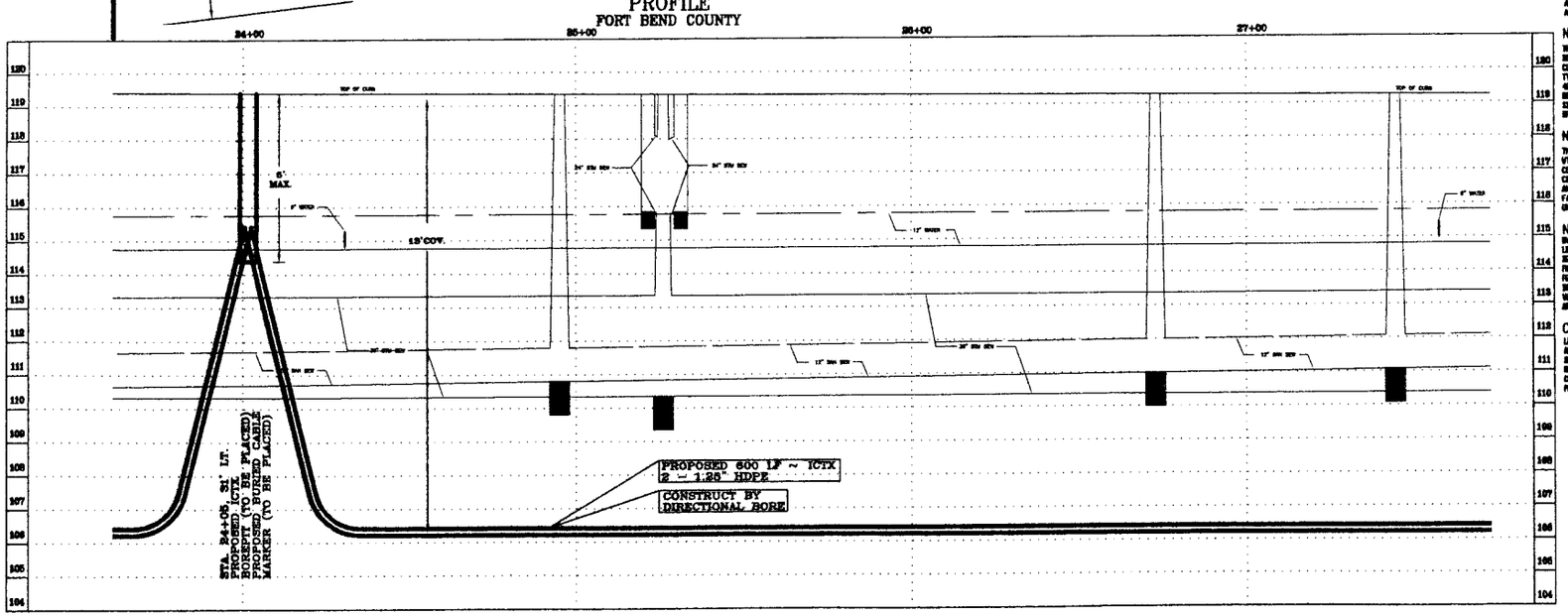

NOTE:
CONTACT SANDEEP AGRAWAL AT 832-295-3878 AT LEAST 48 HOURS BEFORE CONSTRUCTION.

NOTE:
DIG NO CLOSER THAN 5' FROM TREES AND INSTALL ORANGE FENCING AT TREES ADJACENT TO CONSTRUCTION ACTIVITIES.

NOTE:
THIS APPROVAL IS FOR CONSTRUCTION UTILIZING AUGER / BORE AND JACK METHOD ONLY. FOR ANY REASONS, IF OPEN CUT METHOD IS REQUIRED, APPROPRIATE PAVEMENT RESTORATION TYPICAL SHEET SHALL BE SUBMITTED FOR REVIEW AT LEAST 48 HOURS IN ADVANCE BEFORE STARTING CONSTRUCTION. THESE RESTORATIONS TYPICAL SHALL BE DRAWN ON MYLAR, SEALED, SIGNED AND DATED BY A PROFESSIONAL ENGINEER IN THE STATE OF TEXAS.

NOTE:
THE LOCATIONS OF SOUTHWESTERN BELL TELEPHONE COMPANY UTILITIES ARE SHOWN IN AN APPROXIMATE WAY ONLY. THE CONTRACTOR SHALL DETERMINE THE EXACT LOCATION BEFORE COMMENCING WORK. HE AGREES TO BE FULLY RESPONSIBLE FOR ANY AND ALL DAMAGES WHICH MIGHT BE OCCASIONED BY THIS FAILURE TO EXACTLY LOCATE AND PRESERVE THESE UNDERGROUND UTILITIES.

NOTE:
OVERHEAD LINES NOW EXIST ON THE PROPERTY. WE HAVE NOT ATTEMPTED TO MARK LINES THAT ARE CLEARLY VISIBLE. NO TOW SHALL LEAVE THIS PROJECT TO BEGINNING ANY CONSTRUCTION. TEXAS LAW, SECTION 752, RULES & SAFETY CODE, PERMITS ALL ACTIVITIES IN WHICH PERSONS OR TOOLS MAY COME WITHIN SIX (6) FEET OF LIVE OVERHEAD HIGH VOLTAGE LINES. PARTIES RESPONSIBLE FOR THE WORK, INCLUDING CONTRACTORS, ARE LEGALLY RESPONSIBLE FOR SAFETY OF CONSTRUCTION WORKERS UNDER THIS LAW. THE LAW CARRIES SEVERE CRIMINAL AND CIVIL LIABILITY. TO ARRANGE FOR LINES TO BE TURNED OFF OR GUARDED, CALL HLLP AT 0800P-7777

CAUTION UNDERGROUND GAS FACILITIES
LOCATIONS OF DIRECT BURIED LINES FOR INCLUDE SHEET GAS TRANSMISSION AND/OR DISTRICT GAS SUPPLY CORPORATION WHERE APPLICABLE ARE SHOWN IN AN APPROXIMATE LOCATION ONLY. SERVICE LINES ARE USUALLY NOT SHOWN. THE CONTRACTOR SHALL CONTACT THE UTILITY COORDINATING COMMITTEE AT (713) 223-4567 OR 1-800-669-8344 A MINIMUM OF 48 HOURS PRIOR TO CONSTRUCTION TO HAVE MAIN AND SERVICE LINES FIELD LOCATED.

DISCLAIMER

GENERAL NOTES:
1. ALL KNOWN UNDERGROUND UTILITIES AND OBSTRUCTIONS ARE PRESENT ON DRAWINGS PLOTTED FROM AVAILABLE MAPS AND FIELD ENGINEERING OBSERVATIONS. IT SHALL BE THE CONTRACTORS RESPONSIBILITY TO LOCATE, PROTECT, AND REPAIR IF DAMAGED.
2. CALL UNDERGROUND SERVICE ALERT AT 1-800-344-8377 AT LEAST 48 HOURS PRIOR TO EXCAVATIONS.
3. CONTRACTORS RESPONSIBLE FOR POTHOLING, LOCATING AND PROBING ALL UNDERGROUND STRUCTURES.

JOB NUMBER: J207861

TOTALS
FIBER THIS SHEET: 392'
FIBER CUMULATIVE: --
STATIONING 23+60-27+52
CONDUIT 392 LF

MATERIAL LIST	QUANTITY
2 - 1.25" HDPE	392' EA
BURIED CABLE MARKER	1
BOREPIT	1

ICTX WAVEMEDIA™

WAVEMEDIA TELECOM, LLC.

EMERGENCY# 1-713-895-0002

PEEK RD. CONSTRUCTION DRAWING

PRIVATE UTILITY LINES SHOWN
AT LEASE 48 HOURS BEFORE EXCAVATION IN STREET R.O.W. OR EASEMENTS CALL THE LONE STAR NOTIFICATION 713-223-4567.

Date:

CenterPoint Energy/Electric Facilities
(Approved only for crossing underground conduitous, unless otherwise noted.)
Valid at time of review only.

Date:

AT&T Approved for underground conduit facilities only.
Signature valid for one year.

Date:

CenterPoint Energy / Gas Facilities
(Gas service lines are not shown)

NOTE: CITY SIGNATURES VALID FOR ONE YEAR ONLY AFTER DATE OF SIGNATURES

FORT BEND COUNTY
DEPARTMENT OF PUBLIC WORKS AND ENGINEERING

DATE: 5/28/10

DRAWING SCALE:
HORZ: 1"= 20'
VERT: 1"= 02'

SHEET No: 16 of 23

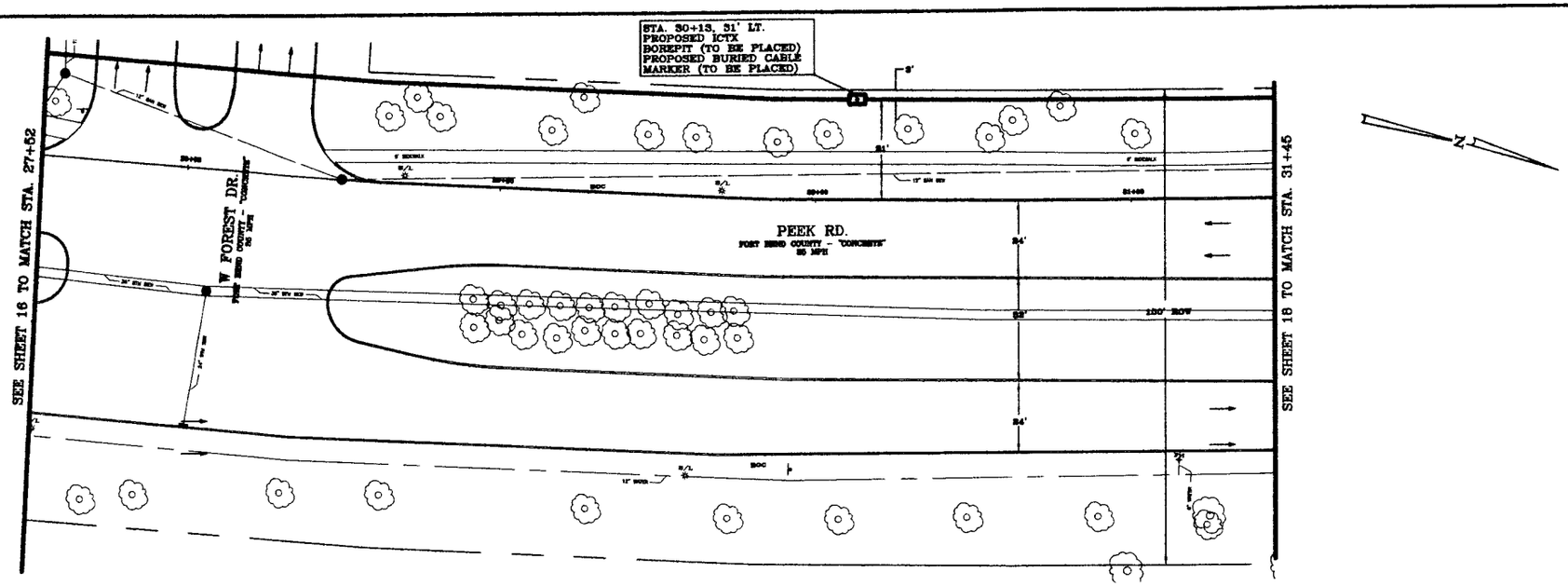

PROFILE
FORT BEND COUNTY

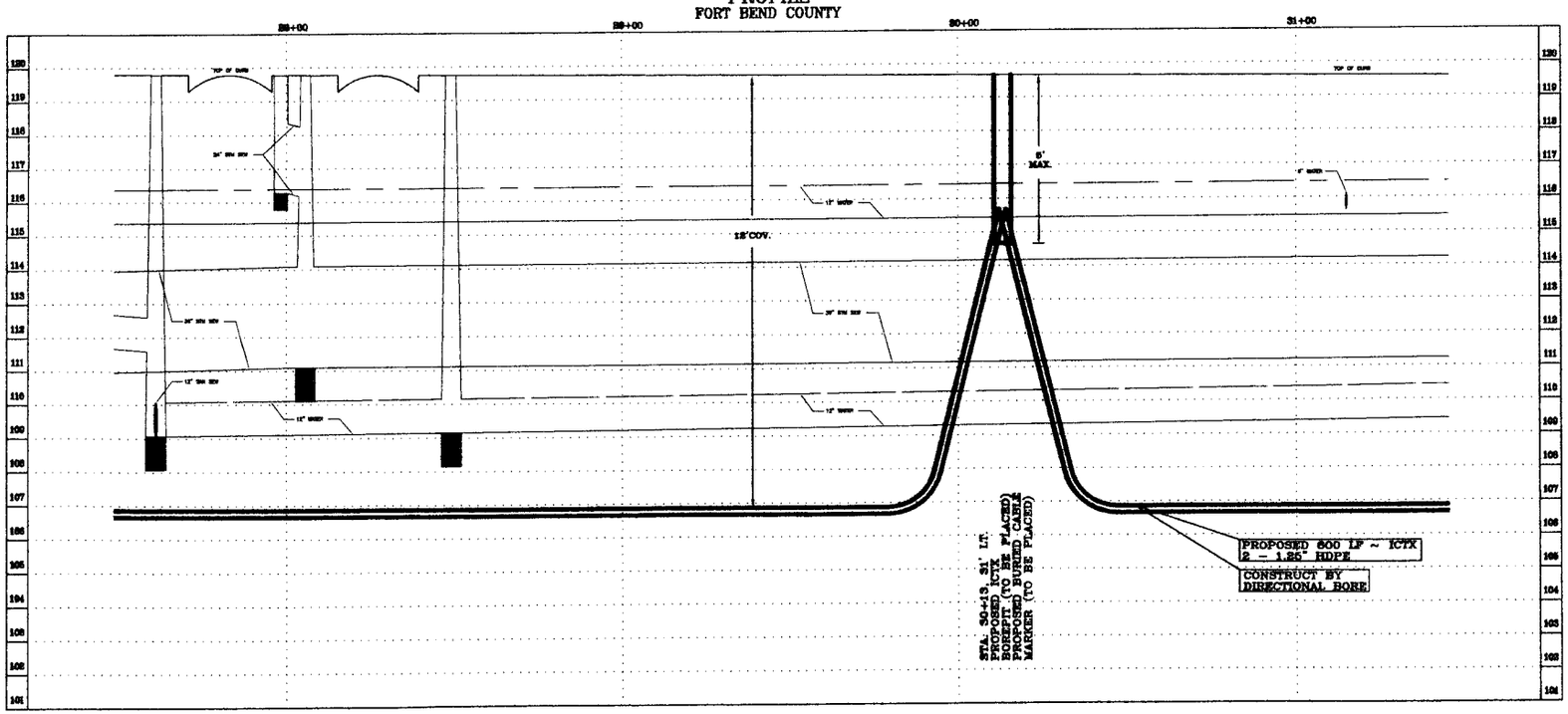

NOTE:
CONTACT SANDEEP AGGARWAL AT 6282575-3020 AT LEAST 48 HOURS BEFORE CONSTRUCTION.

NOTE:
DO NOT CLOSER THAN 5' FROM TREES AND INSTALL ORANGE FENCING AT TREES ADJACENT TO CONSTRUCTION ACTIVITIES.

NOTE:
THIS APPROVAL IS FOR CONSTRUCTION UTILIZING AUGER / BORE AND JACK METHOD ONLY. FOR ANY REASONS, IF OPEN CUT METHOD IS REQUIRED, APPROPRIATE PAVEMENT RESTORATION TYPICAL SHEET SHALL BE SUBMITTED FOR REVIEW AT LEAST 48 HOURS IN ADVANCE BEFORE STARTING CONSTRUCTION. THESE RESTORATIONS TYPICAL SHALL BE DRAWN ON MYLAR, SEALED, DATED AND SIGNED BY A PROFESSIONAL ENGINEER IN THE STATE OF TEXAS.

NOTE:
THE LOCATIONS OF SOUTHWESTERN BELL TELEPHONE COMPANY UTILITIES ARE SHOWN IN AN APPROXIMATE WAY ONLY. THE CONTRACTOR SHALL DETERMINE THE EXACT LOCATION BEFORE COMMENCING WORK. WE AGREES TO BE FULLY RESPONSIBLE FOR ANY AND ALL DAMAGES WHICH MIGHT BE OCCASIONED BY THIS FAILURE TO EXACTLY LOCATE AND PRESERVE THESE UNDERGROUND UTILITIES.

NOTE:
OVERHEAD LINES ARE COST OF THE PROPERTY. WE HAVE NOT ATTEMPTED TO MAKE LINES SINCE THEY ARE CLEARLY VISIBLE, BUT YOU SHOULD LOOK OVER PRIOR TO BEGINNING ANY CONSTRUCTION. TEXAS LAW, SECTION 752, REQUIRE A DEPOSIT CALL, PERMIT ALL ACTIVITIES IN WHICH PERSONS OR TRADE ANY CARE WITHIN THE 60 FEET OF LINE OVERHEAD HIGH VOLTAGE LINES. PARTIES RESPONSIBLE FOR THE WORK, BUILDING CONSTRUCTION, ARE LEGALLY RESPONSIBLE FOR SAFETY OF CONSTRUCTION WORKERS UNDER THIS LAW. THE LAW CARRIES HIGH CRIMINAL AND CIVIL LIABILITY. TO ARRANGE FOR LINES TO BE TURNED OFF OR MOVED, CALL REAP AT 6282000-7777

CAUTION: UNDERGROUND GAS FACILITIES
LOCATIONS OF DIRECT MAIN LINES CAN INCLUDE MAIN GAS TRANSMISSION AND/OR DISTRIBUTION, GAS SUPPLY CORPORATION WHERE APPLICABLE ARE SHOWN IN AN APPROXIMATE LOCATION ONLY. SERVICE LINES ARE GENERALLY NOT SHOWN. THE CONTRACTOR SHALL CONTACT THE UTILITY COORDINATING COMMITTEE AT (713) 223-4567 OR 1-800-669-8344 A MINIMUM OF 48 HOURS PRIOR TO CONSTRUCTION TO HAVE MAIN AND SERVICE LINES FIELD LOCATED.

DISCLAIMER

GENERAL NOTES:
1. ALL KNOWN UNDERGROUND UTILITIES AND OBSTRUCTIONS ARE PRESENT ON DRAWINGS PLOTTED FROM AVAILABLE MAPS AND FIELD ENGINEERING OBSERVATIONS. IT SHALL BE THE CONTRACTORS RESPONSIBILITY TO LOCATE, PROTECT, AND REPAIR IF DAMAGED.
2. CALL UNDERGROUND SERVICE ALERT AT 1-800-344-8377 AT LEAST 48 HOURS PRIOR TO EXCAVATIONS.
3. CONTRACTORS RESPONSIBLE FOR POTHOLING, LOCATING AND PROBING ALL UNDERGROUND STRUCTURES.

JOB NUMBER: J207861

TOTALS

FIBER THIS SHEET: 393'
FIBER CUMULATIVE: -
STATIONING 27+52-31+45
CONDUIT 393 LF

MATERIAL LIST	QUANTITY
2 - 1.25" HDPE	393' EA
BURIED CABLE MARKER	1
BOREPIT	1

ICTX WAVEMEDIA™

WAVEMEDIA TELECOM, LLC.

EMERGENCY# 1-713-895-0002

PEEK RD. CONSTRUCTION DRAWING

PRIVATE UTILITY LINES SHOWN
AT LEASE 48 HOURS BEFORE EXCAVATION IN STREET R.O.W. OR EASEMENTS CALL THE LONE STAR NOTIFICATION 713-223-4567.

Date:

CenterPoint Energy/Electric Facilities
(Approved only for crossing underground ductlines, unless otherwise noted.)
Valid at time of review only.

Date:

AT&T Approved for underground conduit facilities only.
Signature valid for one year.

Date:

CenterPoint Energy / Gas Facilities
(Gas service lines are not shown)

NOTE: CITY SIGNATURES VALID FOR ONE YEAR ONLY AFTER DATE OF SIGNATURES

FORT BEND COUNTY
DEPARTMENT OF PUBLIC WORKS AND ENGINEERING

DATE: 5/28/10

DRAWING SCALE:
HORIZ: 1" = 20'
VERT: 1" = 02'

SHEET No. 17 OF 23

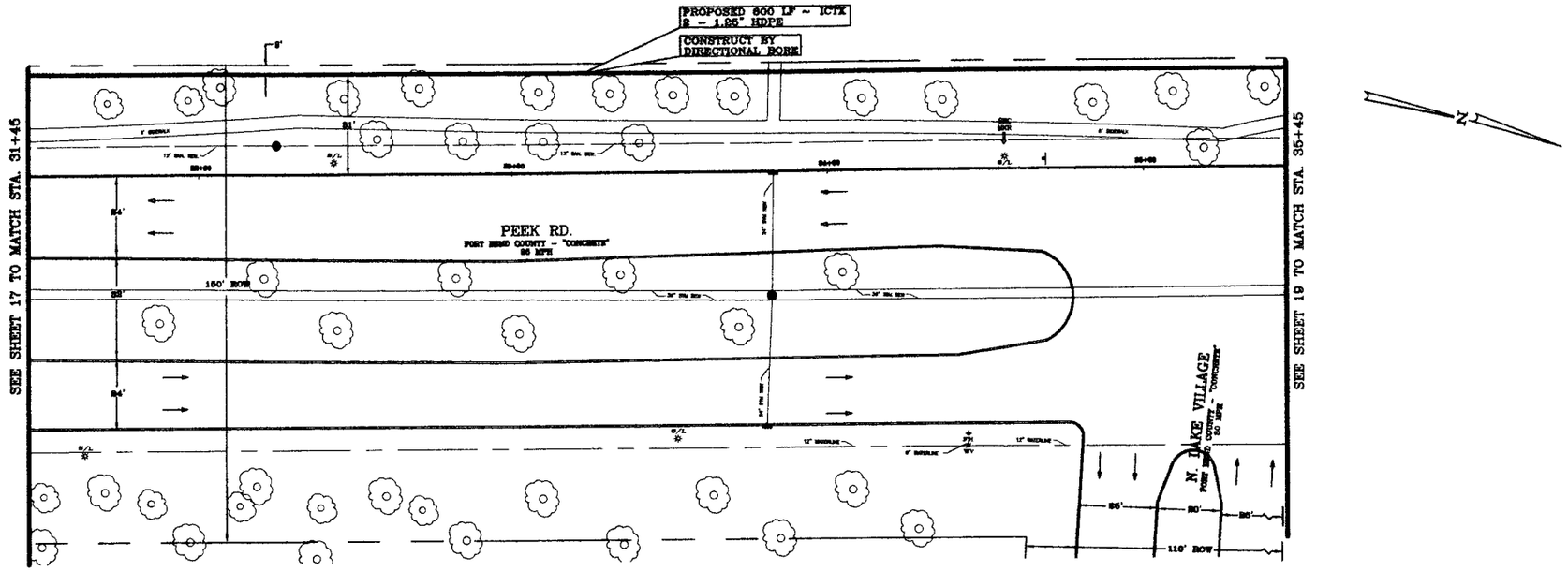

PROFILE
FORT BEND COUNTY

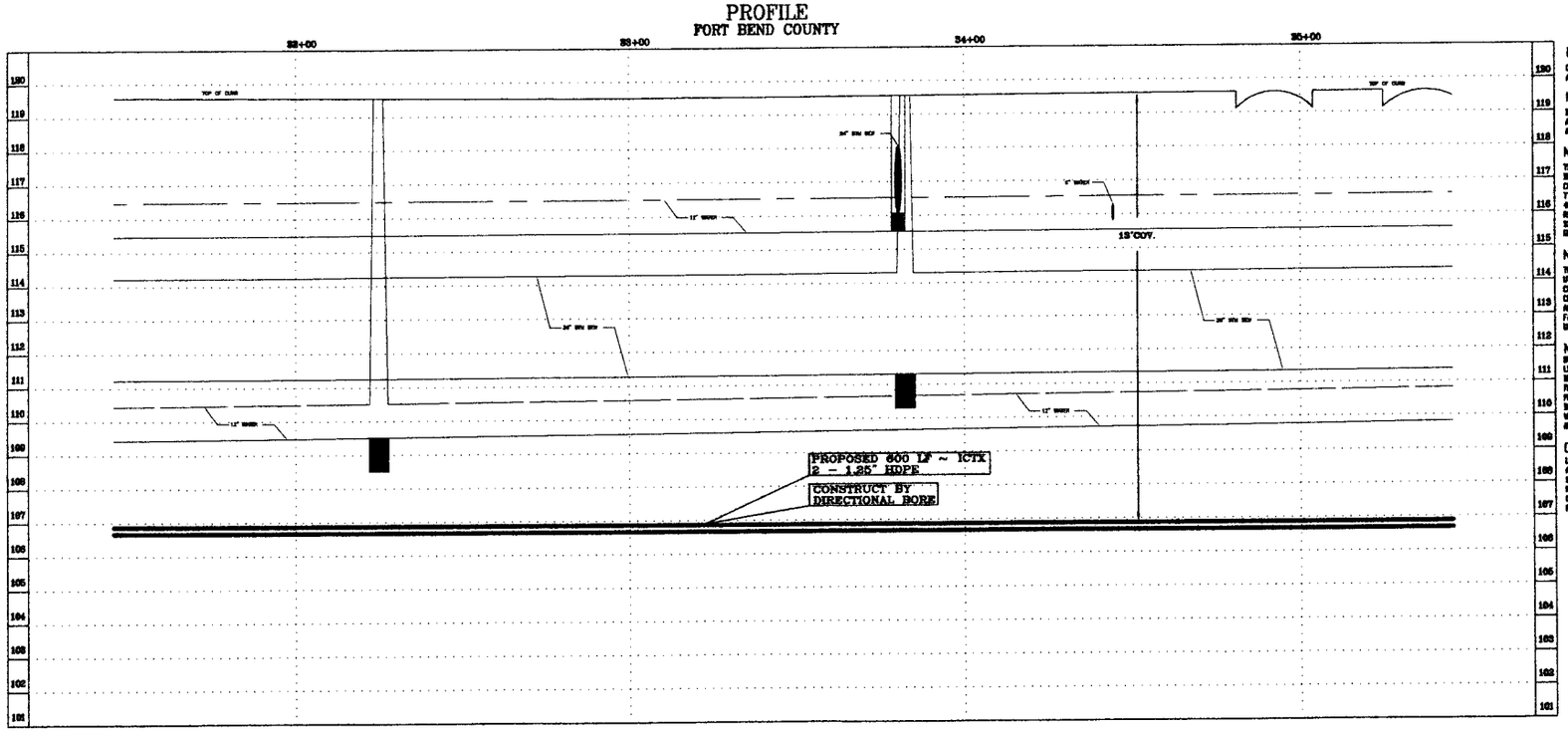

NOTE:
CONTACT SUNREEP APPROVAL AT 832-395-3838 AT LEAST 48 HOURS BEFORE CONSTRUCTION

NOTE:
BIG NO CLOSER THAN 5' FROM TREES AND INSTALL ORANGE FENCING AT TREES ADJACENT TO CONSTRUCTION ACTIVITIES.

NOTE:
THIS APPROVAL IS FOR CONSTRUCTION UTILIZING AUGER / BORE AND JACK METHOD ONLY. FOR ANY REASONS, IF OPEN CUT METHOD IS REQUIRED, APPROPRIATE PAVEMENT RESTORATION TYPICAL SHEET SHALL BE SUBMITTED FOR REVIEW AT LEAST 48 HOURS IN ADVANCE BEFORE STARTING CONSTRUCTION. THESE RESTORATION TYPICAL SHALL BE DRAWN ON VELLUM, SEALED, SIGNED AND DATED BY A PROFESSIONAL ENGINEER IN THE STATE OF TEXAS.

NOTE:
THE LOCATIONS OF SOUTHWESTERN BELL TELEPHONE COMPANY UTILITIES ARE SHOWN IN AN APPROXIMATE WAY ONLY. THE CONTRACTOR SHALL DETERMINE THE EXACT LOCATION BEFORE COMMENCING WORK. HE AGREES TO BE FULLY RESPONSIBLE FOR ANY AND ALL DAMAGES WHICH MIGHT BE OCCASIONED BY THIS FAILURE TO EXACTLY LOCATE AND PRESERVE THESE UNDERGROUND UTILITIES.

NOTE:
OVERHEAD LINES MAY EXIST ON THE PROPERTY. WE MAKE NO ATTEMPT TO MARK LINES WHICH MAY BE CLEARLY VISIBLE. SEE YOU SHALL LOCATE THEM PRIOR TO BEGINNING ANY CONSTRUCTION. NOTE LAW, SECTION 752, SUBLIN A, DEFINES ONE, PERSONS ALL ACTIVITIES IN WHICH PERSONS OR THINGS MAY COME WITHIN SIX (6) FEET OF LINE OVERHEAD HIGH VOLTAGE LINES. PERSONS RESPONSIBLE FOR THE WORK, BUILDING CONTRACTORS, ARE LEGALLY RESPONSIBLE FOR SAFETY OF CONTRACTOR WORKERS UNDER THIS LAW. THE LAW CARRIES WITH CRIMINAL AND CIVIL LIABILITY. NO ALLOWANCE FOR LINES TO BE TURNED OFF ON RANCH. CALL RLEP AT (281)342-7777

CAUTION: UNDERGROUND GAS FACILITIES
LOCATIONS OF GAS MAIN LINES (TO INCLUDE EAST GAS TRANSMISSION AND/OR INDUSTRIAL GAS SUPPLY CORPORATION WHERE APPLICABLE) ARE SHOWN IN AN APPROXIMATE LOCATION ONLY. SERVICE LINES ARE NORMALLY NOT SHOWN. THE CONTRACTOR SHALL CONTACT THE UTILITY ENGINEERING COORDINATOR AT (713) 223-4567 OR 1-800-669-8944 A MINIMUM OF 48 HOURS PRIOR TO CONSTRUCTION TO HAVE MAIN AND SERVICE LINES FIELD LOCATED.

DISCLAIMER

GENERAL NOTES:
1. ALL KNOWN UNDERGROUND UTILITIES AND OBSTRUCTIONS ARE PRESENT ON DRAWINGS PLOTTED FROM AVAILABLE MAPS AND FIELD ENGINEERING OBSERVATIONS. IT SHALL BE THE CONTRACTORS RESPONSIBILITY TO LOCATE, PROTECT, AND REPAIR IF DAMAGED.
2. CALL UNDERGROUND SERVICE ALERT AT 1-800-344-8377 AT LEAST 48 HOURS PRIOR TO EXCAVATIONS.
3. CONTRACTORS RESPONSIBLE FOR POTHOLING, LOCATING AND PROBING ALL UNDERGROUND STRUCTURES.

JOB NUMBER: J207861

TOTALS
FIBER THIS SHEET: 400'
FIBER CUMULATIVE: -
STATIONING 31+45-35+45
CONDUIT 400 LF

MATERIAL LIST	QUANTITY
2 - 1.25" HDPE	400' EA
BURIED CABLE MARKER	0
BOREPIT	0

ICTX WAVEMEDIA™

WAVEMEDIA TELECOM, LLC.

EMERGENCY# 1-713-895-0002

PEEK RD.
CONSTRUCTION DRAWING

PRIVATE UTILITY LINES SHOWN
AT LEASE 48 HOURS BEFORE EXCAVATION IN STREET R.O.W. OR EASEMENTS CALL THE LONE STAR NOTIFICATION 713-223-4567.

Date:

CenterPoint Energy/Electric Facilities
(Approval only for crossing underground facilities, unless otherwise noted.) Valid at time of review only.

Date:

AT&T Approved for underground conduit facilities only. Signature valid for one year.

Date:

CenterPoint Energy / Gas Facilities
(Gas service lines are not shown)

NOTE: CITY SIGNATURES VALID FOR ONE YEAR ONLY AFTER DATE OF SIGNATURES

FORT BEND COUNTY
DEPARTMENT OF PUBLIC WORKS AND ENGINEERING

DATE: 5/28/10
DRAWING SCALE:
HORZ: 1"= 20'
VERT: 1"= 02'
SHEET No: 18 of 23

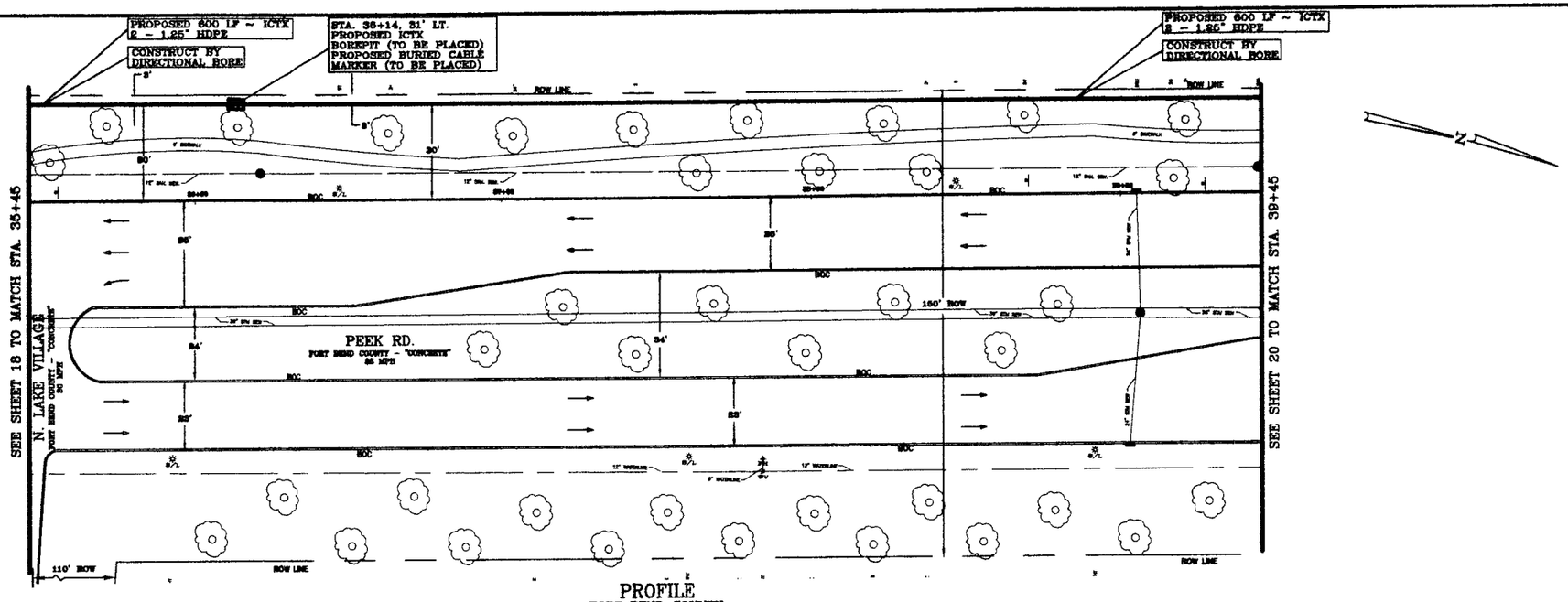

PROFILE
FORT BEND COUNTY

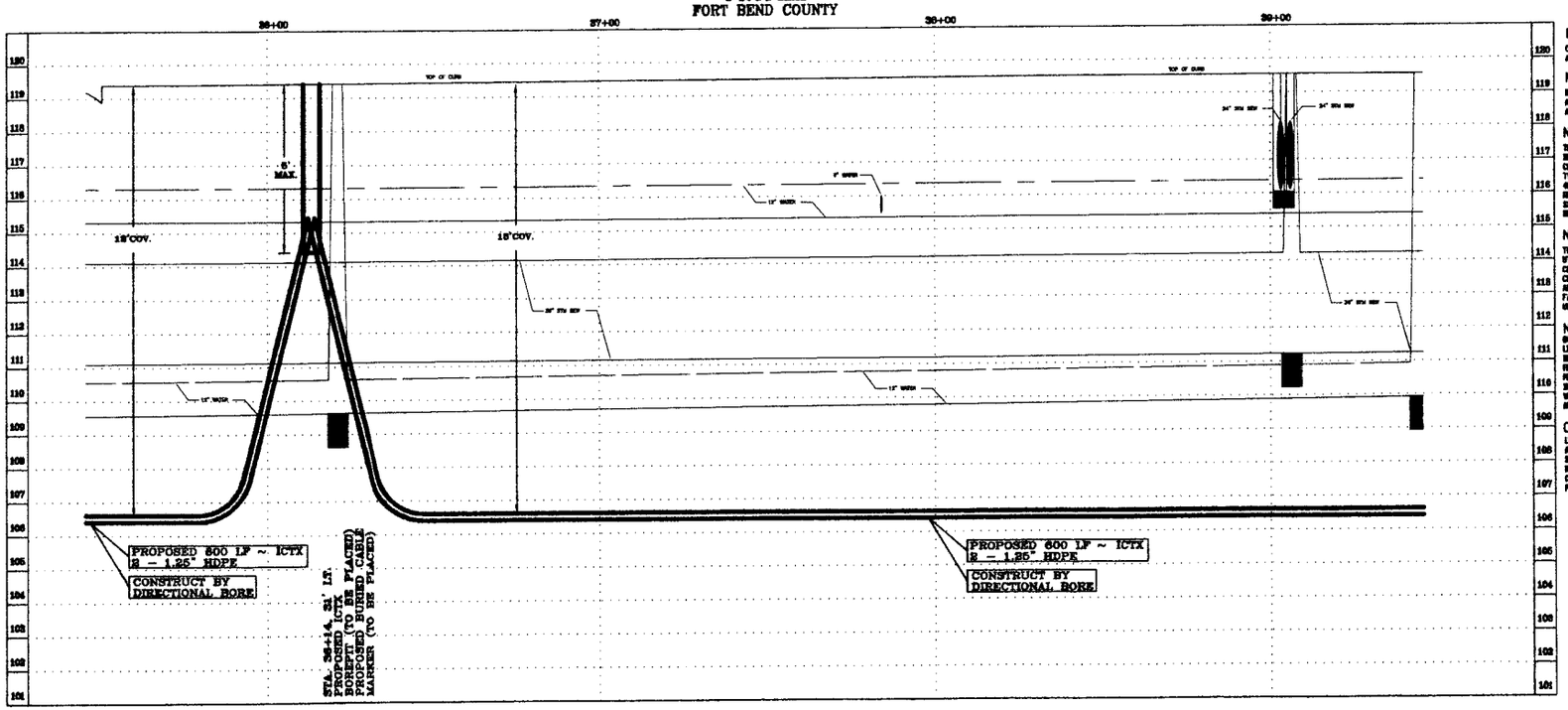

NOTE:
CONTACT SAMMEY AGARWAL AT 6032095-3830 AT LEAST 48 HOURS BEFORE CONSTRUCTION.

NOTE:
BORE NO CLOSER THAN 15' FROM TREES AND INSTALL ORANGE FENCING AT TREES ADJACENT TO CONSTRUCTION ACTIVITIES.

NOTE:
THIS APPROVAL IS FOR CONSTRUCTION UTILIZING AUGER / BORE AND JACK METHOD ONLY. FOR ANY TRENCHING, IF OPEN CUT METHOD IS REQUIRED, APPROPRIATE PAVEMENT RESTORATION TYPICAL SHEET SHALL BE SUBMITTED FOR REVIEW AT LEAST 48 HOURS IN ADVANCE BEFORE STARTING CONSTRUCTION. THESE RESTORATIONS TYPICAL SHALL BE DRAWN ON VELLUM, SEALED, DATED AND DATED BY A PROFESSIONAL ENGINEER IN THE STATE OF TEXAS.

NOTE:
THE LOCATIONS OF SOUTHWESTERN BELL TELEPHONE COMPANY UTILITIES ARE SHOWN IN AN APPROXIMATE WAY ONLY. THE CONTRACTOR SHALL DETERMINE THE EXACT LOCATION BEFORE COMMENCING WORK. HE AGREES TO BE FULLY RESPONSIBLE FOR ANY AND ALL DAMAGES WHICH MIGHT BE OCCASIONED BY THIS FAILURE TO EXACTLY LOCATE AND PRESERVE THESE UNDERGROUND UTILITIES.

NOTE:
OVERHEAD LINES MAY EXIST ON THE PROPERTY. WE BORE MAY ATTEMPTED TO BORE LINES BORE WILL BE CLEARLY VISIBLE, BUT YOU SHOULD LOOKING THEN PRIOR TO BEGINNING ANY CONSTRUCTION NEAR LINE, REGARDS TO, BUILDING & SAFETY CODE, FOLLOW ALL ACCIDENTS IN WHICH PERSONS OR THINGS MAY COME WITHIN SIX 60 FEET OF LINE OVERHEAD HIGH VOLTAGE LINES. PARTIES RESPONSIBLE FOR THE WORK, BUILDING CONTRACTORS, ARE LEGALLY RESPONSIBLE FOR SAFETY OF CONSTRUCTION WORKERS WHICH DOES LAW. THE LAW CARRIES SERIOUS CRIMINAL AND CIVIL LIABILITY. TO ARRANGE FOR LINES TO BE MOVED BY TEX POWER, CALL 713-207-7777

CAUTION: UNDERGROUND GAS FACILITIES
LOCATIONS OF ENTERX GAS LINES CAN INCLUDE GAS TRANSMISSION AND/OR INDUSTRIAL GAS SUPPLY CORPORATION WHERE APPLICABLE ARE SHOWN IN AN APPROXIMATE LOCATION BELL SERVICE LINES ARE USUALLY NOT SHOWN. THE CONTRACTOR SHALL CONTACT THE UTILITY COORDINATING COMMITTEE AT (713) 223-4567 OR 1-800-669-8344 A MINIMUM OF 48 HOURS PRIOR TO CONSTRUCTION TO HAVE GAS AND SERVICE LINES FIELD LOCATED.

DISCLAIMER

GENERAL NOTES:
1. ALL KNOWN UNDERGROUND UTILITIES AND OBSTRUCTIONS ARE PRESENT ON DRAWINGS PLOTTED FROM AVAILABLE MAPS AND FIELD ENGINEERING OBSERVATIONS. IT SHALL BE THE CONTRACTORS RESPONSIBILITY TO LOCATE, PROTECT, AND REPAIR IF DAMAGED.
2. CALL UNDERGROUND SERVICE ALERT AT 1-800-344-8377 AT LEAST 48 HOURS PRIOR TO EXCAVATIONS.
3. CONTRACTORS RESPONSIBLE FOR POTHOLING, LOCATING AND PROBING ALL UNDERGROUND STRUCTURES.

JOB NUMBER: J207861

TOTALS
FIBER THIS SHEET: 400'
FIBER CUMULATIVE: -
STATIONING 35+45-39+45
CONDUIT 400 LF

MATERIAL LIST	QUANTITY
2 - 1.25" HDPE	400' EA
BURIED CABLE MARKER	1
BOREPIT	1

ICTX WAVEMEDIA

WAVEMEDIA TELECOM, LLC.

EMERGENCY# 1-713-895-0002

PEEK RD.
CONSTRUCTION DRAWING

PRIVATE UTILITY LINES SHOWN
AT LEASE 48 HOURS BEFORE EXCAVATION IN STREET R.O.W. OR EASEMENTS CALL THE LONE STAR NOTIFICATION 713-223-4567.

Date:
CenterPoint Energy/Electric Facilities
(Approved only for crossing underground conduitous, unless otherwise noted.)
Valid at time of review only.

Date:
AT&T Approved for underground conduit facilities only.
Signature valid for one year.

Date:
CenterPoint Energy / Gas Facilities
(Gas service lines are not shown)

NOTE: CITY SIGNATURES VALID FOR ONE YEAR ONLY AFTER DATE OF SIGNATURES

FORT BEND COUNTY
DEPARTMENT OF PUBLIC WORKS AND ENGINEERING

DATE: 5/28/10
DRAWING SCALE:
HORZ: 1"= 20'
VERT: 1"= 02'
SHEET No. 19 OF 23

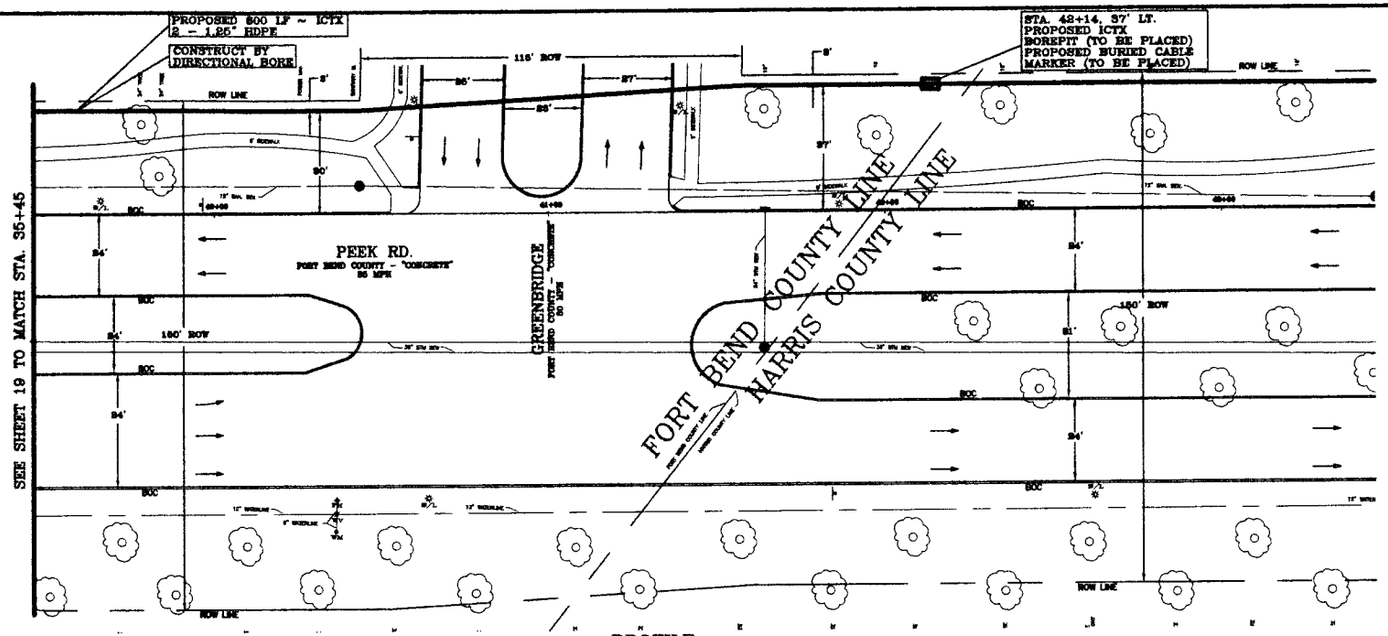

PROFILE
FORT BEND COUNTY

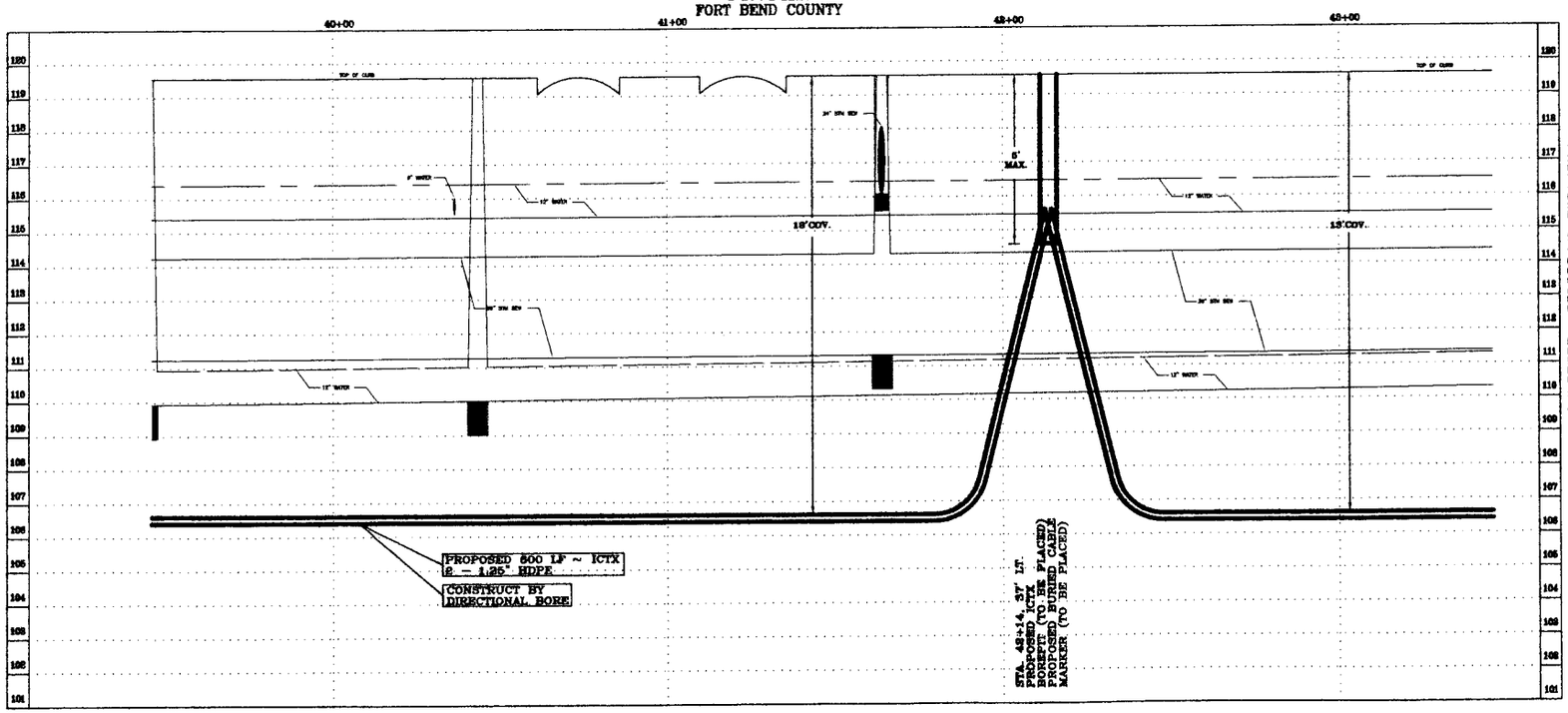

NOTE:
CONTACT CAMERON APPROVAL AT 832/295-2850 AT LEAST 48 HOURS BEFORE CONSTRUCTION.

NOTE:
DIG NO CLOSER THAN 5' FROM TREES AND INSTALL ORANGE FENCING AT TREES ADJACENT TO CONSTRUCTION ACTIVITIES.

NOTE:
THIS APPROVAL IS FOR CONSTRUCTION UTILIZING AUGER / BORE AND JACK METHOD ONLY. FOR ANY REASONS, IF OPEN CUT METHOD IS REQUIRED, APPROPRIATE PAVEMENT RESTORATION TYPICAL SHEET SHALL BE SUBMITTED FOR REVIEW AT LEAST 48 HOURS IN ADVANCE BEFORE STARTING CONSTRUCTION. THESE RESTORATION TYPICAL SHALL BE DRAWN ON VELLUM, SEALED, DATED AND DATED BY A PROFESSIONAL ENGINEER IN THE STATE OF TEXAS.

NOTE:
THE LOCATIONS OF SOUTHWESTERN BELL TELEPHONE COMPANY UTILITIES ARE SHOWN IN AN APPROXIMATE WAY ONLY. THE CONTRACTOR SHALL DETERMINE THE EXACT LOCATION BEFORE COMMENCING WORK. HE AGREES TO BE FULLY RESPONSIBLE FOR ANY AND ALL DAMAGES WHICH MIGHT BE OCCASIONED BY THIS FAILURE TO EXACTLY LOCATE AND PRESERVE THESE UNDERGROUND UTILITIES.

NOTE:
OVERHEAD LINES MAY EXIST ON THE PROPERTY. WE MAKE NO ATTEMPTS TO MARK LINES WHICH MAY BE CLEARLY VISIBLE, BUT YOU SHOULD LOCATE THEM PRIOR TO BEGINNING ANY CONSTRUCTION. UNDER LAW, SECTION 752, HEALTH & SAFETY CODE, PERFORM ALL ACTIVITIES IN WHICH PERSONS OR THINGS MAY COME WITHIN 300 AND FEET OF LIVE OVERHEAD HIGH VOLTAGE LINES. PARTIES RESPONSIBLE FOR THE WORK, INCLUDING CONTRACTORS, ARE LEGALLY RESPONSIBLE FOR SAFETY OF CONSTRUCTION WORKERS UNDER THIS LAW. THE LAW CARRIES SERIOUS CRIMINAL AND CIVIL LIABILITY. TO ARRANGE FOR LINES TO BE MARKED BUT ON HOLD, CALL BLUE AT 0000000-7777

CAUTION: UNDERGROUND GAS FACILITIES
LOCATIONS OF SERVICE MAIN LINES CAN INCLUDE UNIT GAS TRANSMISSION AND/OR INDUSTRIAL GAS SUPPLY CORPORATION WHERE APPLICABLE ARE SHOWN IN AN APPROXIMATE LOCATION ONLY. SERVICE LINES ARE NORMALLY NOT SHOWN. THE CONTRACTOR SHALL CONTACT THE UTILITY COORDINATING COMMITTEE AT (713) 223-4567 OR 1-800-669-8344 A MINIMUM OF 48 HOURS PRIOR TO CONSTRUCTION TO HAVE MAIN AND SERVICE LINES FIELD LOCATED.

DISCLAIMER

GENERAL NOTES:
1. ALL KNOWN UNDERGROUND UTILITIES AND OBSTRUCTIONS ARE PRESENT ON DRAWINGS PLOTTED FROM AVAILABLE MAPS AND FIELD ENGINEERING OBSERVATIONS. IT SHALL BE THE CONTRACTORS RESPONSIBILITY TO LOCATE, PROTECT, AND REPAIR IF DAMAGED.
2. CALL UNDERGROUND SERVICE ALERT AT 1-800-344-8377 AT LEAST 48 HOURS PRIOR TO EXCAVATIONS.
3. CONTRACTORS RESPONSIBLE FOR POTHOLING, LOCATING AND PROBING ALL UNDERGROUND STRUCTURES.

JOB NUMBER: J207861

TOTALS

FIBER THIS SHEET: 268'
FIBER CUMULATIVE: –
STATIONING 39+45–END
CONDUIT 268 LF

MATERIAL LIST	QUANTITY
2 – 1.25" HDPE	268' EA
BURIED CABLE MARKER	1
BOREPIT	1

ICTX WAVEMEDIA

WAVEMEDIA TELECOM, LLC.

EMERGENCY# 1-713-895-0002

PEEK RD. CONSTRUCTION DRAWING

PRIVATE UTILITY LINES SHOWN
AT LEASE 48 HOURS BEFORE EXCAVATION IN STREET R.O.W. OR EASEMENTS CALL THE LONE STAR NOTIFICATION 713-223-4567.

Date:
CenterPoint Energy/Electric Facilities
(Approval only for crossing underground facilities, unless otherwise noted.) Valid at time of review only.

Date:
AT&T Approval for underground conduit facilities only. Signature valid for one year.

Date:
CenterPoint Energy / Gas Facilities
(Gas service lines are not shown)

NOTE: CITY SIGNATURES VALID FOR ONE YEAR ONLY AFTER DATE OF SIGNATURES

FORT BEND COUNTY
DEPARTMENT OF PUBLIC WORKS AND ENGINEERING

DATE: 5/28/10

DRAWING SCALE:
HORZ: 1" = 20'
VERT: 1" = 02'

SHEET No. 20 OF 23

TYPICAL TRAFFIC CONTROL PLAN

APPLY TO STATIONS 0+30 - 2+00, 6+93 - 8+00, 13+55 - 14+00, 19+30 - 20+00, 24+21 - END (ALONG CINCO RANCH BLVD.-EASTBOUND)
APPLY TO STATIONS 0+06 - 1+00, 6+00 - 7+00, 12+01 - 13+00, 18+00 - 19+00, 24+05 - 25+00, 30+13 - 31+00 (ALONG PEEK RD.-SOUTHBOUND)
APPLY TO STATIONS 42+14 - END (ALONG PEEK RD.-SOUTHBOUND)

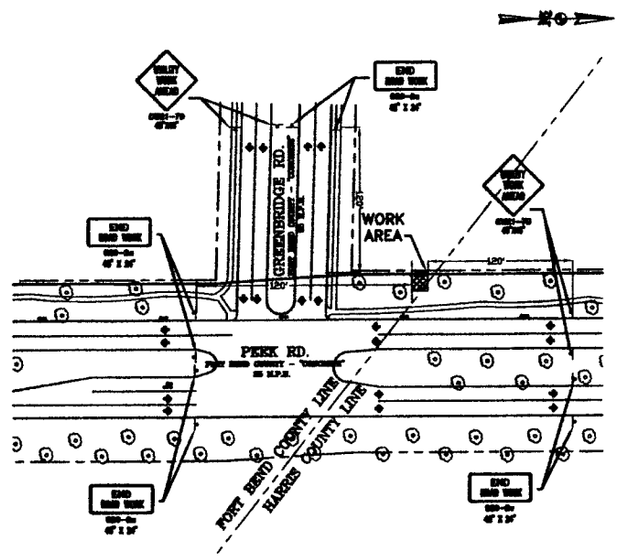

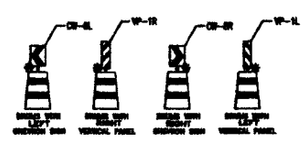

FORT BEND COUNTY
DEPARTMENT OF PUBLIC WORKS AND ENGINEERING
TRAFFIC NOTES

1 - CONTRACTOR SHALL PROVIDE AND INSTALL TRAFFIC CONTROL DEVICES IN CONFORMANCE WITH PART VI OF THE TEXAS MANUAL ON UNIFORM TRAFFIC CONTROL DEVICES (TEXAS M.U.T.C.D., MOST RECENT EDITION WITH REVISIONS) DURING CONSTRUCTION.

2 - NO LANES SHALL BE CLOSED DURING CONSTRUCTION.

3 - CONTRACTOR SHALL COVER OPEN EXCAVATIONS WITH STEEL PLATES ANCHORED PROPERLY DURING NON-WORKING HOUR AND OPEN LANES FOR NORMAL TRAFFIC FLOW.

4 - IF THE CONTRACTOR CHOOSES TO USE A DIFFERENT METHOD OF "TRAFFIC CONTROL PLANS" DURING THE CONSTRUCTION THAN WHAT IS OUTLINED IN THE CONTRACT DRAWINGS, HE/SHE SHALL BE RESPONSIBLE TO PREPARE AND SUBMIT AN ALTERNATIVE SET REPRODUCIBLE MYLARS, SEALED AND SIGNED BY A LICENSED ENGINEER IN THE STATE OF TEXAS, WITH THE ENTIRE APPROVED SET OF DRAWINGS, TO FCPD TRAFFIC SECTION FOR REVIEW AND APPROVAL, TEN WORKING DAYS PRIOR TO IMPLEMENTATION.

5 - APPROVED COPIES OF THE TRAFFIC CONTROL PLANS AND LANE CLOSURE PERMITS SHALL BE AVAILABLE FOR INSPECTION AT JOB SITE AT ALL TIMES.

6 - CONTRACTOR SHALL MAINTAIN LOCAL DRIVEWAY ACCESS TO RESIDENTIAL AND COMMERCIAL PROPERTIES ADJACENT TO WORK AREA AT ALL TIMES.

7- CONTRACTOR SHALL NOTIFY FIRE, POLICE, METROPOLITAN TRANSIT AUTHORITY, AND SCHOOLS FIVE (5) WORKING DAYS PRIOR TO IMPLEMENTATION FOR TRAFFIC CONTROLS.

LEGENDS:

- WORK AREA
- ROAD/LANE CLOSED AREA
- DRUMS WITH LEFT CHEVRON SIGN
- DRUMS WITH RIGHT VERTICAL PANEL
- DRUMS WITH RIGHT CHEVRON SIGN
- DRUMS WITH LEFT VERTICAL PANEL
- PLASTIC DRUMS
- 28" TUBULAR MARKERS
- 28" TRAFFIC CONES
- TRAFFIC CONSTRUCTION SIGNS
- TYPE III BARRICADE WITH 2 TYPE "A" WARNING LIGHTS
- LAW OFFICER
- FLAGGER
- FLASHING ARROW PANEL
- DIRECTION OF TRAFFIC FLOW

JOB NUMBER: J207861

WAVEMEDIA TELECOM, LLC.

EMERGENCY# 1-713-895-0002

ICTX WAVEMEDIA™

TRAFFIC CONTROL PLAN

FILE NO

DATE: 06/28/10

DRAWING SCALE

HORZ: NTS

VERT: NTS

SHEET No: 21 OF 23

TYPICAL DETAIL 'B' INDUSTRY STANDARD

12"x12" CONCRETE ENCASEMENT

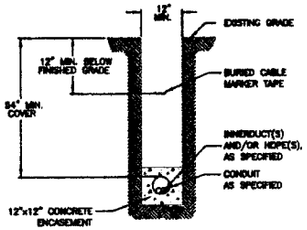

NOTE:
BACKFILL MUST BE MADE WITH ROCK FREE MATERIAL.

TYPICAL DETAIL 'C' INDUSTRY STANDARD

DIRECT BURIED HDPE OR FIBER CABLE

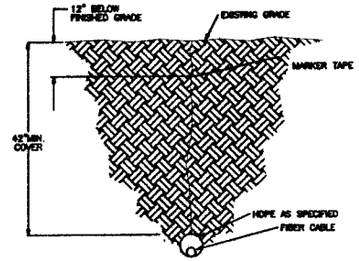

INDUSTRY STANDARD TYPICAL DETAIL 'D'

CROSS SECTION OF INNERDUCT(S) AND/OR HDPE(S) AS SPECIFIED



INDUSTRY STANDARD TYPICAL DETAIL 'E'

HDPE WITH CABLE CROSS SECTION

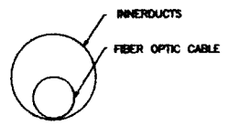

TYPICAL DETAIL 'H' INDUSTRY STANDARD

DIRECTIONAL BORE HDPE OR FIBER CABLE

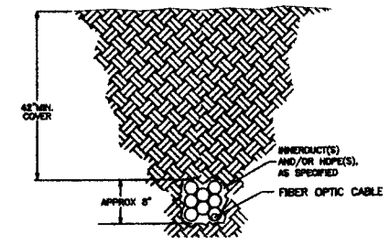

INDUSTRY STANDARD TYPICAL DETAIL 'F'

JACK AND BORE MAIN TRACK

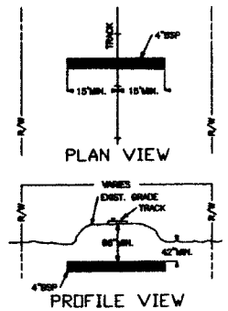

INDUSTRY STANDARD TYPICAL DETAIL 'G'

JACK AND BORE AUXILIARY TRACK

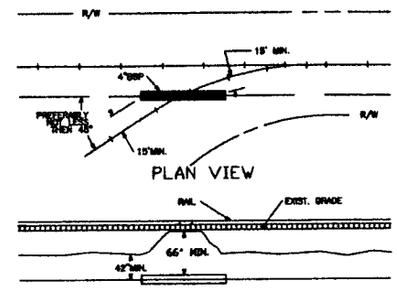

TYPICAL DETAIL 'A' INDUSTRY STANDARD

TRENCH PLACEMENT
CONDUIT(S), HDPE(S) OR DIRECT BURIED CABLE.

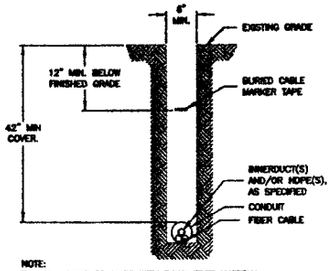

NOTE:
BACKFILL MUST BE MADE WITH ROCK FREE MATERIAL.

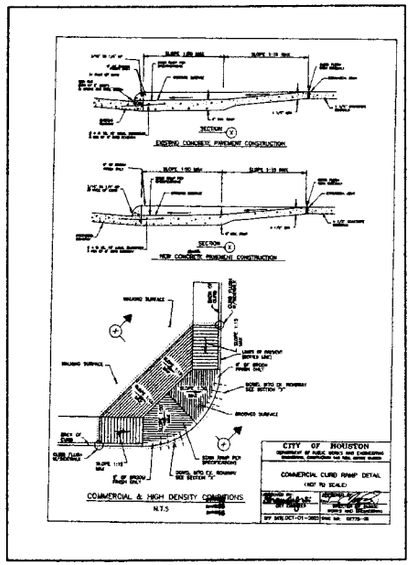

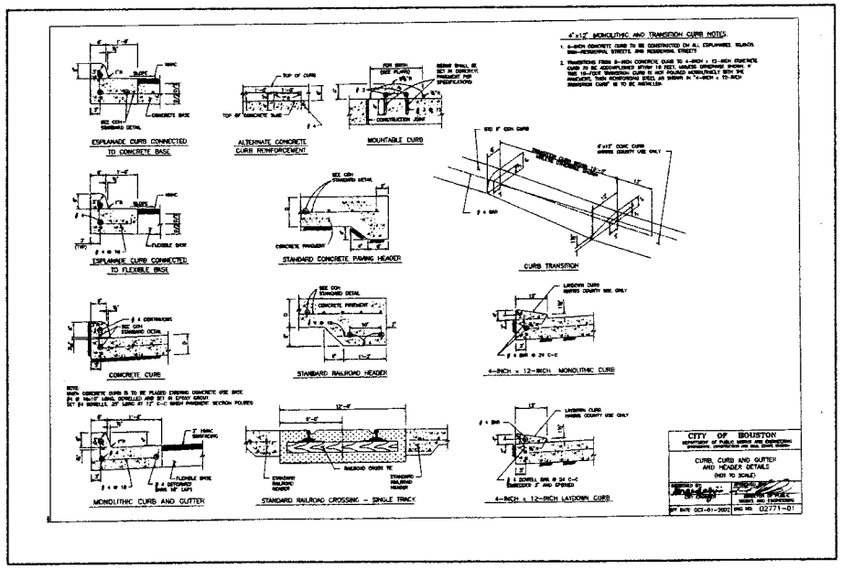

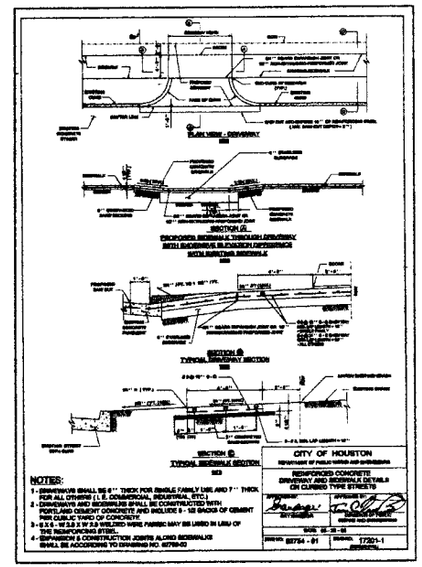

DISCLAIMER

GENERAL NOTES:
1. ALL KNOWN UNDERGROUND UTILITIES AND OBSTRUCTIONS ARE PRESENT ON DRAWINGS PLOTTED FROM AVAILABLE MAPS AND FIELD ENGINEERING OBSERVATIONS. IT SHALL BE THE CONTRACTORS RESPONSIBILITY TO LOCATE, PROTECT, AND REPAIR IF DAMAGED.
2. CALL UNDERGROUND SERVICE ALERT AT 1-800-344-8377 AT LEAST 48 HOURS PRIOR TO EXCAVATIONS.
3. CONTRACTORS RESPONSIBLE FOR POTHOLING, LOCATING AND PROBING ALL UNDERGROUND STRUCTURES.

JOB NUMBER: J207861

WAVEMEDIA TELECOM, LLC.

EMERGENCY# 1-713-895-0002

ICTX WAVEMEDIA™

GENERAL CONSTRUCTION DETAILS

FILE NO

DATE: 05/28/10

DRAWING SCALE:

HORZ: NTS

VERT: NTS

SHEET No. 22 OF 23

3' x 5' x 4' HANDHOLE DETAILS

DETAIL 'A'
EXPLODED ISOMETRIC DETAIL

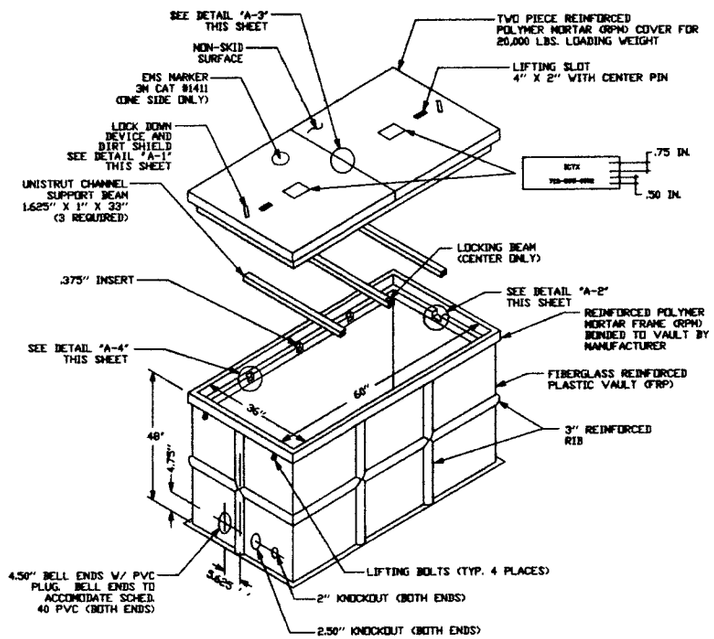

DETAIL 'A-1'
LOCK DOWN DEVICE

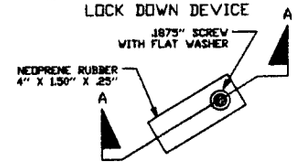

SECTION A-A
LOCKING DEVICE CROSS SECTION

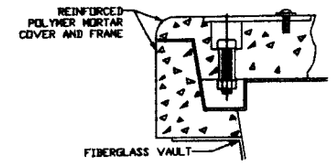

DETAIL 'A-2'
ENGAGED LOCK DOWN DEVICE

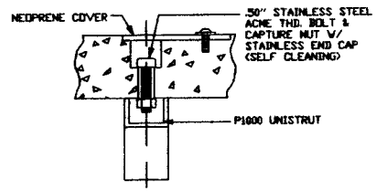

DETAIL 'A-3'
COVER HOLD DOWN BRACKET OF 2-PIECE RPM COVER

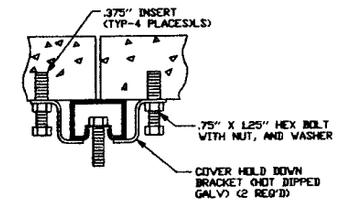

DETAIL 'B'
VAULT BOTTOM PLAN VIEW
(144 SQ. IN. TOTAL DRAINAGE)

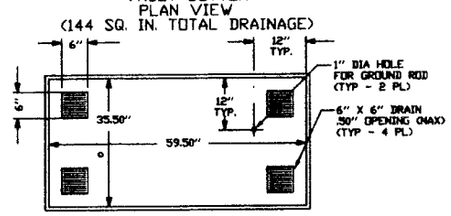

DETAIL 'A-4'
SUPPORT BEAM INSTALLATION
(TYP. AT 6 PLACES)

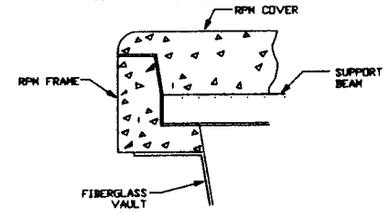

DETAIL 'C'
EXCAVATION PIT

PLAN

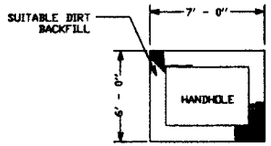

PROFILE

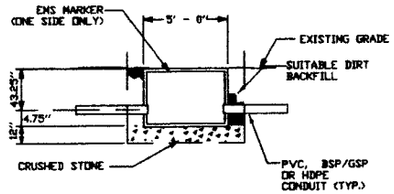

DETAIL 'D'
SIDE WALL VIEW
INSIDE LOOKING OUT

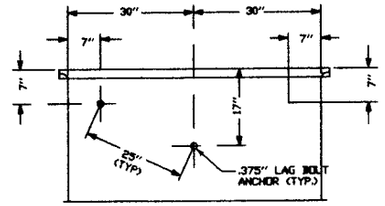

NOTES:
1. VOID IN EXCAVATED AREAS TO BE BACKFILLED WITH SELECT MATERIAL.
2. BOTTOM OF EXCAVATED PIT TO BE BACKFILLED WITH 12" OF CRUSHED STONE (.75" GRADE).
3. SHORING WILL BE REQUIRED.
4. THIS HANDHOLE IS OF FIBERGLASS MATERIAL, APROXIMATELY POUNDS IN WEIGHT. THE LIDS ARE POLYMER CONCRETE MATERIAL, EACH APPROXIMATELY POUNDS.

NOTE:
LINEAR DISTANCE BETWEEN LAG BOLT ANCHORS MUST BE 25".

DISCLAIMER

GENERAL NOTES:
1. ALL KNOWN UNDERGROUND UTILITIES AND OBSTRUCTIONS ARE PRESENT ON DRAWINGS PLOTTED FROM AVAILABLE MAPS AND FIELD ENGINEERING OBSERVATIONS. IT SHALL BE THE CONTRACTORS RESPONSIBILITY TO LOCATE, PROTECT, AND REPAIR IF DAMAGED.
2. CALL UNDERGROUND SERVICE ALERT AT 1-800-344-8377 AT LEAST 48 HOURS PRIOR TO EXCAVATIONS.
3. CONTRACTORS RESPONSIBLE FOR POTHOLING, LOCATING AND PROBING ALL UNDERGROUND STRUCTURES.

JOB NUMBER: J207861

WAVEMEDIA TELECOM, LLC.

EMERGENCY# 1-713-895-0002

ICTX WAVEMEDIA™

HANDHOLE DETAIL

FILE NO

DATE: 05/28/10

DRAWING SCALE:

HORZ: NTS

VERT: NTS

SHEET No: 23 OF 23