

**REVIEW BY FORT BEND COUNTY COMMISSIONERS COURT**

On this 27 day of APRIL, 2010, before the Fort Bend Commissioners Court came on to be heard and reviewed the accompanying notice of JW's PIPELINE INTEGRITY SERVICES, LLC.

Job Location SEVREAL ROADS {SEE ATTACHMENT}

Dated 04/14/10 BOND NO. LLI2112356 Permit No. 83744

to make use of certain Fort Bend County property subject to, "A Revised Order Regulating the Laying, Construction, Maintenance, and Repair of Buried Cables, Conduits, and Pole Lines, In, Under, Across or Along Roads, Streets, Highways, and Drainage Ditches in Fort Bend County, Texas, Under the Jurisdiction of the Commissioners Court of Fort Bend County, Texas," as passed by the Commissioners Court of Fort Bend County, Texas, date the 3<sup>rd</sup> day of August, 1987, recorded in Volume \_\_\_\_\_ of the Minutes of the Commissioners Court of Fort Bend County, Texas, to the extent that such order is not inconsistent with Article 1436a, Vernon's Texas Civil Statues. Upon Motion of Commissioner Meyers, seconded by Commissioner Morrison, duly put and carried, it is ORDERED, ADJUGED AND DECREED that said notice of said above purpose is hereby acknowledged by the Commissioners Court of Fort Bend County, Texas, and that said notice be placed on record according to the regulation order thereof.

Notes:

1. Evidence of review by the Commissioners Court must be kept on the job site and failure to do so constitutes grounds for job shutdown.
2. Written notices are required:
  - a. 48 hours in advance of construction start up, and
  - b. When construction is completed and ready for final inspection

Mail notices to: Permit Administrator  
Fort Bend County Engineering  
P.O. Box 1449  
Rosenberg, Texas 77471  
281-633-7500

3. This permit expires one (1) year from date of permit if construction has not commenced.

By [Signature]  
County Engineer

By [Signature]  
Drainage District Engineer/Manager

Presented to Commissioners Court and approved.

Recorded in Volume 4-22-10 Minutes of Commissioners Court.

Clerk of Commissioners Court

By [Signature]  
Deputy

**PERFORMANCE BOND COVERING ALL CABLE, CONDUIT AND/OR POLE LINE  
ACTIVITY IN, UNDER, ACROSS OR ALONG FORT BEND COUNTY ROADS**

AUTHORIZED  
BOND NO. LLI2112356

THE STATE OF TEXAS §

KNOW ALL MEN BY THESE PRESENTS:

COUNTY OF FORT BEND §

THAT WE, JW's Pipeline Integrity Services, LLC whose address is 12901 Nicholson Rd #240 Farmers, Texas, hereinafter called the Principal, and Old Republic Surety Co. Branch, a Corporation existing under and by virtue of the laws of the State of WI and authorized to do an indemnifying business in the State of Texas, and whose principal office is located at 8111 LBJ Freeway #530 Dallas, whose officer residing in the State of Texas, authorized to accept service in all suits and actions brought within said State is Brian Kinder and whose address is 8111 LBJ Freeway #530 Dallas, TX 75251 hereinafter called the Surety, and held and firmly bound unto, Robert E. Hebert, County Judge of Fort Bend County, Texas, or his successors in office, in the full sum of Five Thousand Dollars (\$5,000.-) current, lawful money of the United States of America, to be paid to said Robert E. Hebert, County Judge of Fort Bend County, Texas, or his successors in office, to which payment well and truly to be made and done, we, the undersigned, bind ourselves and each of us, our heirs, executors, administrators, successors, assigns, and legal representatives, jointly and severally, by these presents.

THE CONDITION OF THIS BOND IS SUCH THAT, WHEREAS, the above bounden principal contemplates laying, constructing, maintaining and/or repairing one or more cables, conduits, and/or pole lines in, under, across and/or along roads, streets and highways in the County of Fort Bend, and the State of Texas, under the jurisdiction of the Commissioners' Court of Fort Bend County, Texas, pursuant to the Commissioners' Court order adopted on the 1st day of December, A.D. 1980, recorded in Volume 13, of the Commissioners' Court Minutes of Fort Bend County, Texas, regulating same, which Commissioners' Court order is hereby referred to and made a part hereof for all purposes as though fully set out herein;

AND WHEREAS, the principal desires to provide Fort Bend County with a performance bond covering all such cable, conduit and/or pole line activity;

NOW, THEREFORE, if the above bounden principal shall faithfully perform all its cable, conduit and/or pole line activity (including, but not limited to the laying, construction, maintenance and/or repair of cables, conduits and/or pole lines) in, under, across and/or along roads, streets and highways in the County of Fort Bend and State of Texas, under the jurisdiction of the Commissioners Court of Fort Bend County, Texas, pursuant to and in accordance with minimum requirements and conditions of the above mentioned Commissioners' Court order set forth and specified to be by said principal done and performed, at the time and in the manner therein specified, and shall pay over and make good and reimburse Fort Bend County, all loss and damages which Fort Bend County may sustain by reason of any failure or default on the part of said principal, then this obligation shall be null and void, otherwise to remain in full force and effect.

This bond is payable at the County Courthouse in the County of Fort Bend and State of Texas.

It is understood that at any time Fort Bend County deems itself insecure under this bond, it may require further and/or additional bonds of the principal.

EXECUTED this 8 day of April, 2010.

JW's Pipeline Integrity Services LLC  
PRINCIPAL

BY [Signature]  
Old Republic Surety Co.

SURETY

[Signature]  
BY Alice Trevino - Attorney-in-fact



KNOW ALL MEN BY THESE PRESENTS: That OLD REPUBLIC SURETY COMPANY, a Wisconsin stock insurance corporation, does make, constitute and appoint:

**ROBIN GREENLEE, SHARON WADSWORTH, ALICE TREVINO, OF MIDLOTHIAN, TX**

its true and lawful Attorney(s)-in-Fact, with full power and authority for and on behalf of the company as surety, to execute and deliver and affix the seal of the company thereto (if a seal is required), bonds, undertakings, recognizances or other written obligations in the nature thereof, (other than bail bonds, bank depository bonds, mortgage deficiency bonds, mortgage guaranty bonds, guarantees of installment paper and note guaranty bonds, self-insurance workers compensation bonds guaranteeing payment of benefits, asbestos abatement contract bonds, waste management bonds, hazardous waste remediation bonds or black lung bonds), as follows:

**ALL WRITTEN INSTRUMENTS IN AN AMOUNT NOT TO EXCEED AN AGGREGATE OF ONE HUNDRED THOUSAND DOLLARS (\$100,000)----- FOR ANY SINGLE OBLIGATION, REGARDLESS OF THE NUMBER OF INSTRUMENTS ISSUED FOR THE OBLIGATION.**

and to bind OLD REPUBLIC SURETY COMPANY thereby, and all of the acts of said Attorneys-in-Fact, pursuant to these presents, are ratified and confirmed. This document is not valid unless printed on colored background and is multi-colored. This appointment is made under and by authority of the board of directors at a special meeting held on February 18, 1982. This Power of Attorney is signed and sealed by facsimile under and by the authority of the following resolutions adopted by the board of directors of the OLD REPUBLIC SURETY COMPANY on February 18, 1982:

RESOLVED that the president, any vice president, or assistant vice president in conjunction with the secretary or any assistant secretary, may appoint attorneys-in-fact or agents with authority as defined or limited in the instrument evidencing the appointment in each case, for and on behalf of the company to execute and deliver and affix the seal of the company to bonds, undertakings, recognizances, and suretyship obligations of all kinds; and said officers may remove any such attorney-in-fact or agent and revoke any Power of Attorney previously granted to such person.

RESOLVED FURTHER that any bond, undertaking, recognizance, or suretyship obligation shall be valid and binding upon the Company (i) when signed by the president, any vice president or assistant vice president, and attested and sealed (if a seal be required) by any secretary or assistant secretary, or (ii) when signed by the president, any vice president or assistant vice president, secretary or assistant secretary, and countersigned and sealed (if a seal be required) by a duly authorized attorney-in-fact or agent; or (iii) when duly executed and sealed (if a seal be required) by one or more attorneys-in-fact or agents pursuant to and within the limits of the authority evidenced by the Power of Attorney issued by the company to such person or persons.

RESOLVED FURTHER that the signature of any authorized officer and the seal of the company may be affixed by facsimile to any Power of Attorney or certification thereof authorizing the execution and delivery of any bond, undertaking, recognizance, or other suretyship obligations of the company; and such signature and seal when so used shall have the same force and effect as though manually affixed.

IN WITNESS WHEREOF, OLD REPUBLIC SURETY COMPANY has caused these presents to be signed by its proper officer, and its corporate seal to be affixed this 19TH day of MARCH 2001

*David G. Menzel*  
Assistant Secretary



*James E. Lee*  
President

STATE OF WISCONSIN, COUNTY OF WAUKESHA -- SS

On this 19TH day of MARCH 2001 personally came before me, JAMES E. LEE and DAVID G. MENZEL to me known to be the individuals and officers of the OLD REPUBLIC SURETY COMPANY who executed the above instrument, and they each acknowledged the execution of the same, and being by me duly sworn, did severally dispose and say; that they are the said officers of the corporation aforesaid, and that the seal affixed to the above instrument is the seal of the corporation, and that said corporate seal and their signatures as such officers were duly affixed and subscribed to the said instrument by the authority of the board of directors of said corporation.



*Sharon A. Pajuro*  
Notary Public  
My commission expires: 02/13/2005

**CERTIFICATE.**  
I, the undersigned, assistant secretary of the OLD REPUBLIC SURETY COMPANY, a Wisconsin corporation, CERTIFY that the foregoing and attached Power of Attorney remains in full force and has not been revoked; and furthermore, that the Resolutions of the board of directors set forth in the Power of Attorney, are now in force.

89-1545



Signed and sealed at the City of Brookfield, WI this \_\_\_\_\_ day of \_\_\_\_\_

*Guadalupe J. Stetter*  
Assistant Secretary



NOTICE OF PROPOSED CABLE, CONDUIT AND/OR POLE LINE ACTIVITY  
IN, UNDER, ACROSS OR ALONG ROADS, STREETS, HIGHWAYS AND DRAINAGE DITCHES  
IN FORT BEND COUNTY

APPLICANT'S JOB NO. \_\_\_\_\_  
PERMIT No. 83144 PCT. No. 3  
BOND No. LLI2112356

Formal notice is hereby given that JW's Pipeline Integrity Services, LLC  
proposes to lay, construct, maintain and/or repair cable, conduit and/or pole line, in, under, across, or  
along roads, streets, highways and drainage ditches in Fort Bend County, as follows:

In, Under, or Across Roads and/or Drainage Ditches

Road or Ditch Name	Distance & Direction From Nearest Intersection	Length of Crossing	Type of Construction			
			Bored	Jacked	Driven	Case
<u>See attached</u>	<u>—</u>	<u>—</u>			<u>Drill</u>	

Along Roads and/or Drainage Ditches

Road or Ditch Name	Distance & Direction From Nearest Intersection	To	Distance

General Description

Drill 1/2 inch holes every 10ft crossing listed  
roads. See attachments.

The Location and description of the proposed installation and appurtenances is more fully shown on the  
attached detail drawings. The laying, construction, maintenance and/or repair of the proposed installation  
shall be subject to "A Revised Order Regulating the Laying, Construction, Maintenance and/or Repair of  
Cables, Conduits, and/or Pole Lines, In, Under, Across, or Along Roads, Streets, Highways and Drainage  
Ditches in Fort Bend County, Texas, Under the Jurisdiction of the Commissioners Court of Fort Bend  
County, Texas," as passed by Commissioners Court of Fort Bend County, Texas, dated the 3rd. day of  
August, 1987, recorded in Volume 639 of the Minutes of the Commissioners Court of Fort Bend County,  
Texas.

Written notices are required: 1) 48 hours in advance of start of construction and 2) when construction is  
complete and ready for final inspection.

Mail to: Permit Administrator/Fort Bend County Engineering  
P.O. Box 1449, Rosenberg, TX 77471.

Violation of requirements shall constitute grounds for job shut down.

COMPANY NAME: JW's Pipeline Integrity Services LLC  
AGENT and/or OWNER  
[Signature]  
(Signature)  
NAME & TITLE: Jim WACTON, PRESIDENT  
(Please Print)  
DATE: 4/13/2010  
ADDRESS: 12901 Nicholson Rd #240  
(Street/P.O. Box)  
Farmers Branch, TX 75234  
City State Zip  
TELEPHONE NO: 972-755-2633  
(accessible 24 hrs/day, 7 days/week)

Hole Drilling Procedure for  
(1/2 Inch Hole)

**Procedure for Corrosion Testing on Paved Roadways**

**Task 1 - Drilling Holes** - Drill a 1/2" hole through the surface to the sub grade.

The holes are drilled over the pipeline using a drill with a 1/2" drill bit.

**Task 2 - Corrosion Testing** - A probe is inserted into each hole. A pipe to soil potential is measured and recorded. The probe is removed.

**Task 3 - Repairing the drilled hole** - The holes are filled up with sand till it reaches an inch from the top then a non-shrink epoxy grout is added on the top.

This is a outline of 1 to 11 (number of holes to be drilled on roads) which inter acts with the google earth view of gas line along with the numbers 1 to 11 on roads to be drilled

**DRILLING\*\*\*\*\***

**Atmos Line V4 HCC00495 Pre-assessment**

Location of Segment	Beg. Station	End Station	Condition of R/W	Casing Y/N	Remarks	LAT	LONG
1) US Katy Fewellon RD.	276+03	276+23	Good	No	Drill 1 hole.	29.75404251	-95.8349704
2) US Willow Lane	305+50	305+74	Good	No	24 ft Paved road. Drill 1 hole.	29.74846902	-95.8282386
3) US Meadow Lane	314+28	314+45	Good	No	17 ft Paved. Drill 1 Hole.	29.74679577	-95.8262836

**Atmos Line V4 HCC00496A Pre-assessment**

Location of Segment	Beg. Station	End Station	Condition of R/W	Casing Y/N	Remarks	LAT	LONG
4) US Cinco Ranch Rd.	426+76		Good	No	Drill 1 hole.	29.72684469	-95.80003358
5) US Cinco Ranch Rd.			Good	No	Drill 1 hole.	29.7267341	-95.79990919

**Atmos Line V4 HCC00496B Pre-Assessment**

Location of Segment	Beg. Station	End Station	Condition of R/W	Casing Y/N	Remarks	LAT	LONG
6) US Fry Rd.	470+31	471+11	Good	No	Fry Rd concrete- Drill 7 holes- possibly may need traffic control atmos sta 47031 estimated sta	29.71831977	-95.79005234
7) US Starlight Beach Rd.	475+96		Good	No	Paved. Drill 2 holes.	29.71723423	-95.78878112

**Atmos Line V4 HCC00496C Pre-assessment**

Location of Segment	Beg. Station	End Station	Condition of R/W	Casing Y/N	Remarks	LAT	LONG
8) US Seven Meadows Pkwy	508+48	509+10	Good	No	Drill 5 Holes.	29.71091473	-95.78136292

Atmos Line V4 HCC00497A Pre-assessment

Location of Segment	Beg. Station	End Station	Condition of R/W	Casing Y/N	Remarks	LAT	LONG
9) US Waterview Estates/ PLM	741+97	742+48	Good	No	51 ft of concrete. Drill 5 holes	29.667457976	-95.729522010
10) US Morton Road	756+36	756+94	Good	No	58 ft of Asphalt. Drill 5-6 holes	29.664873119	-95.726095817

Atmos Line V4 HCC00497B Pre-assessment

Location of Segment	Beg. Station	End Station	Condition of R/W	Casing Y/N	Remarks	LAT	LONG
11) US Mornington DR	1045+64	1045+95	Fair	No	31 ft of concrete. Drill 3 holes	29.61065463	-95.6741553

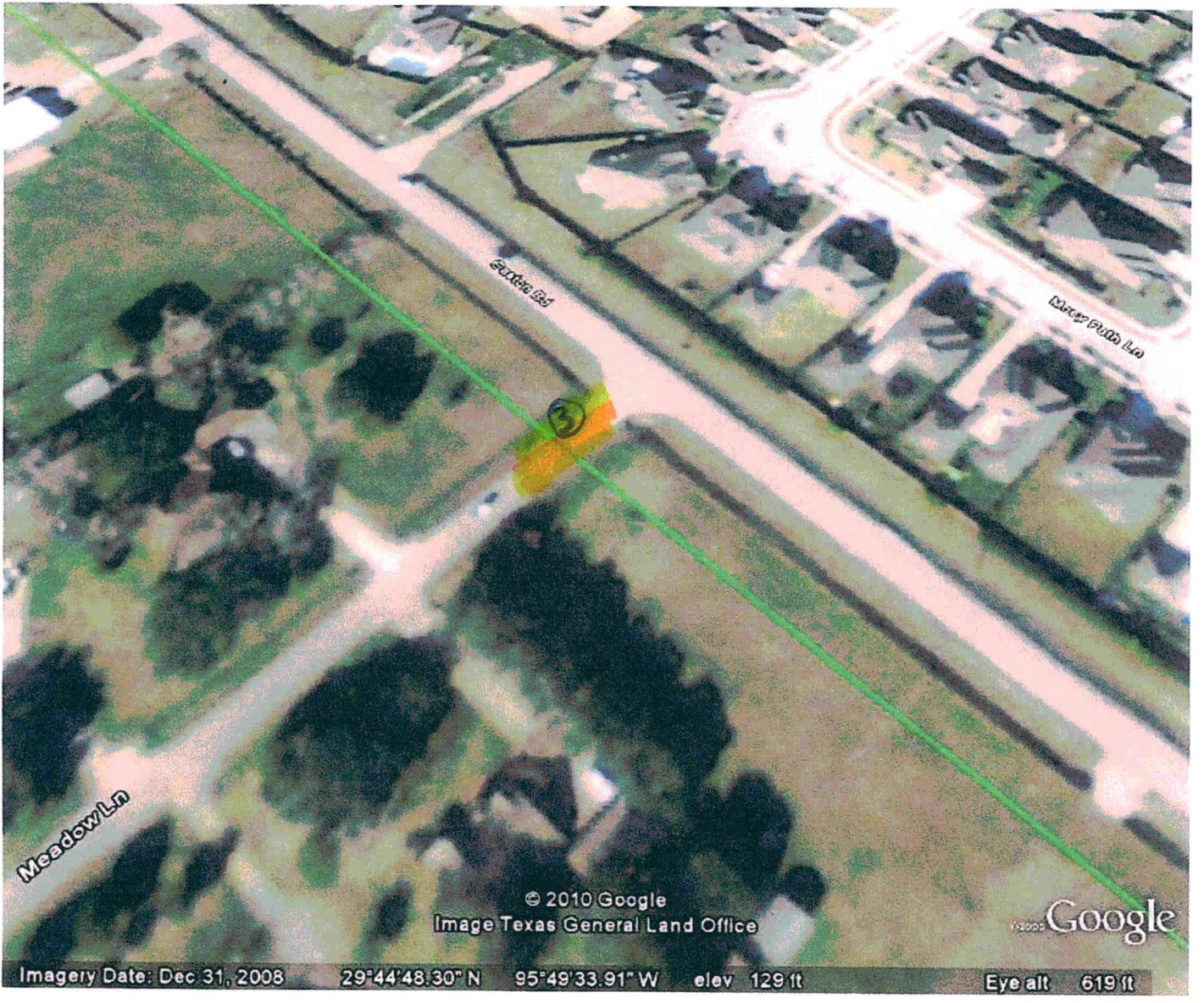
Location of Segment	Beg. Station	End Station	Condition of R/W	Casing Y/N	Remarks	LAT	LONG
8) US Seven Meadows Pkwy	508+48	509+10	Good	No	Drill 5 Holes.	29.71091473	-95.78136292

Atmos Line V4 HCC00497A Pre-assessment

Location of Segment	Beg. Station	End Station	Condition of R/W	Casing Y/N	Remarks	LAT	LONG
9) US Waterview Estates/ PLM	741+97	742+48	Good	No	51 ft of concrete. Drill 5 holes	29.667457976	-95.729522010
10) US Morton Road	756+36	756+94	Good	No	58 ft of Asphalt. Drill 5-6 holes	29.664873119	-95.726095817

Atmos Line V4 HCC00497B Pre-assessment

Location of Segment	Beg. Station	End Station	Condition of R/W	Casing Y/N	Remarks	LAT	LONG
11) US Mornington DR	1045+64	1045+95	Fair	No	31 ft of concrete. Drill 3 holes	29.61065463	-95.6741553





© 2010 Google  
Image Texas General Land Office

Google

Imagery Date: Dec 31, 2008    29°43'38.83" N    95°47'56.94" W    elev 120 ft    Eye alt 1441 ft



Imagery Date: Dec 31, 2008

29°43'01.31" N 95°47'19.43" W elev 114 ft

Eye alt 1508 ft



8 Seven Meadows Pkwy

Sundance Ln

Spring Meadow Ln

Agave Dr

Century Plant Dr

© 2010 Google  
Image Texas General Land Office

Google

Imagery Date: Dec 31, 2008    29°42'42.04" N    95°46'50.57" W    elev 111 ft    Eye alt 1412 ft



Morton Rd

Rogers Lake Ln

© 2010 Google

Image Texas General Land Office

Google

Imagery Date: Dec 31, 2008

29°39'55.68" N

95°43'34.73" W

elev 97 ft

Eye alt 1412 ft



Mettrington Dr

©2010 Google

Google

Image Houston-Galveston Area Council

Imagery Date: Jan 15, 2006    29°36'41.29" N    95°40'31.05" W    elev 79 ft    Eye alt 1412 ft

This is a outline of 1 to 11 (number of holes to be drilled on roads) which inter acts with the google earth view of gas line along with the numbers 1 to 11 on roads to be drilled

**DRILLING\*\*\*\*\***

**Atmos Line V4 HCC00495 Pre-assessment**

Location of Segment	Beg. Station	End Station	Condition of R/W	Casing Y/N	Remarks	LAT	LONG
1) US Katy Fewellon RD.	276+03	276+23	Good	No	Drill 1 hole.	29.75404251	-95.8349704
2) US Willow Lane	305+50	305+74	Good	No	24 ft Paved road. Drill 1 hole.	29.74846902	-95.8282388
3) US Meadow Lane	314+28	314+45	Good	No	17 ft Paved. Drill 1 Hole.	29.74679577	-95.8262836

**Atmos Line V4 HCC00496A Pre-assessment**

Location of Segment	Beg. Station	End Station	Condition of R/W	Casing Y/N	Remarks	LAT	LONG
4) US Cinco Ranch Rd.	426+76		Good	No	Drill 1 hole.	29.72684469	-95.80003358
5) US Cinco Ranch Rd.			Good	No	Drill 1 hole.	29.7267341	-95.79990919

**Atmos Line V4 HCC00496B Pre-Assessment**

Location of Segment	Beg. Station	End Station	Condition of R/W	Casing Y/N	Remarks	LAT	LONG
6) US Fry Rd.	470+31	471+11	Good	No	Fry Rd concrete- Drill 7 holes- possibly may need traffic control atmos sta 47031 estimated sta	29.71831977	-95.79005234
7) US Starlight Beach Rd.	475+96		Good	No	Paved. Drill 2 holes.	29.71723423	-95.78878112

**Atmos Line V4 HCC00496C Pre-assessment**

Location of Segment	Beg. Station	End Station	Condition of R/W	Casing Y/N	Remarks	LAT	LONG
8) US Seven Meadows Pkwy	508+48	509+10	Good	No	Drill 5 Holes.	29.71091473	-95.78136292

**Atmos Line V4 HCC00497A Pre-assessment**

Location of Segment	Beg. Station	End Station	Condition of R/W	Casing Y/N	Remarks	LAT	LONG
9) US Waterview Estates/ PLM	741+97	742+48	Good	No	51 ft of concrete. Drill 5 holes	29.667457976	-95.729522010
10) US Morton Road	756+36	756+94	Good	No	58 ft of Asphalt. Drill 5-6 holes	29.664873119	-95.726095817

**Atmos Line V4 HCC00497B Pre-assessment**

Location of Segment	Beg. Station	End Station	Condition of R/W	Casing Y/N	Remarks	LAT	LONG
11) US Mornington DR	1045+64	1045+95	Fair	No	31 ft of concrete. Drill 3 holes	29.61065463	-95.6741553

- 12) Roesner Road at 354+90 to 355+70 – 8 holes
- 13) Katy Gaston Road at 381+80 to 382+26 – 4 holes
- 14) NorthLight Lane at 399+55 to 400+26 – 7 holes
- 15) Gaston Road at 415+78 to 416+37 – 6 holes
- 16) Abbotglen Lane 447+46 to 447+74 – 3 holes
- 17) Bull Rush Road 483+91 to 484+31 – 4 holes
- 18) Aegean Trail 1206+92 to 1207+20 – 3 holes
- 19) Telfair Ave 1214+79 to 1215+37 – 6 holes
- 20) Halstead Street 1220+69 to 1220+96 – 3 holes
- 21) Kempton Avenue 1226+88 to 1227+43 – 5 holes







Imagery Date: Dec 31, 2008

29°43'50.69" N

95°48'21.32" W

elev 123 ft

Eye alt 2119 ft

Image Texas General Land Office  
© 2010 Google

Google



Image Texas General Land Office  
©2010 Google

Google

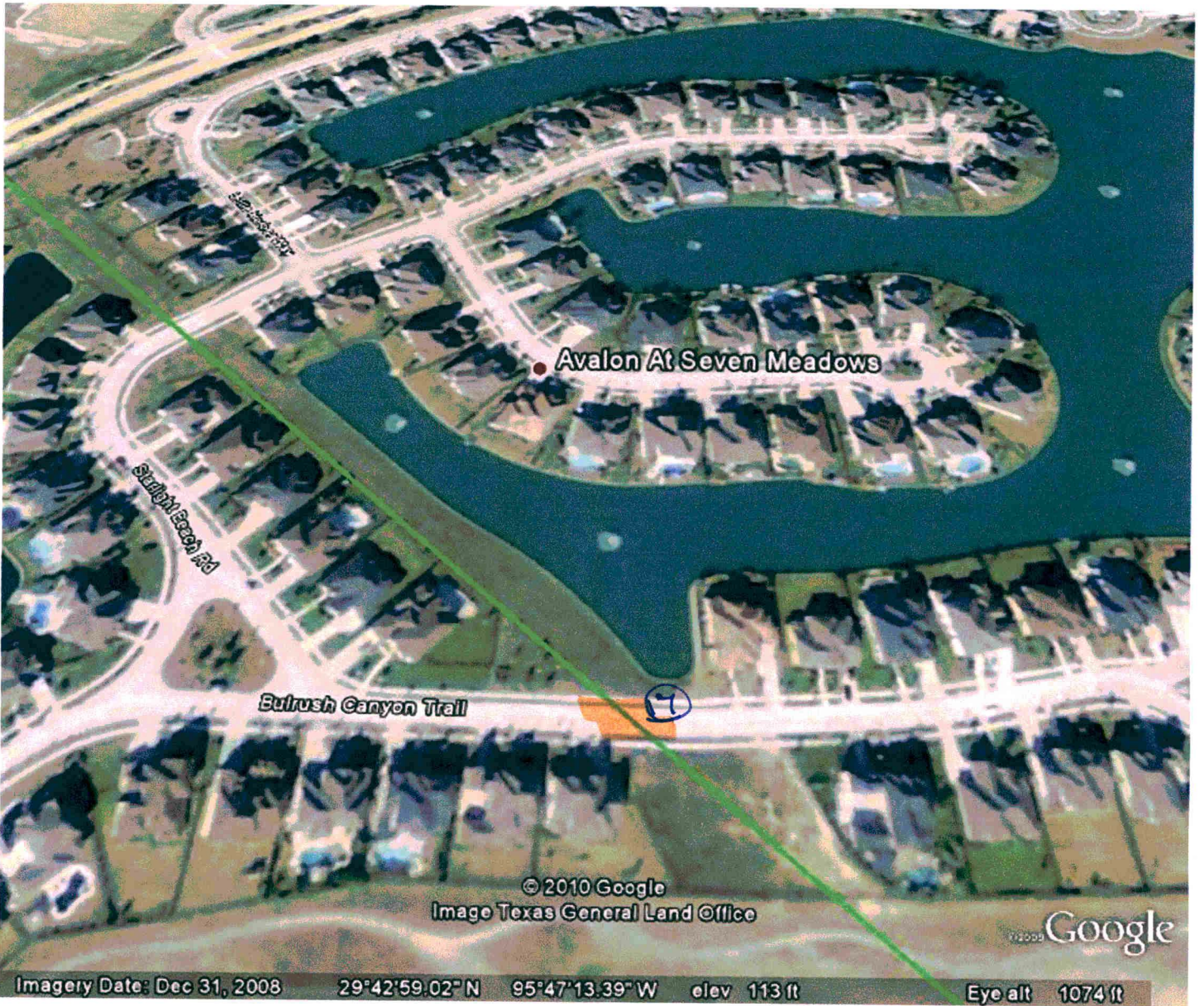
Imagery Date: Dec 31, 2008    29°43'40.32" N    95°48'07.02" W    elev 121 ft    Eye alt 2119 ft



Imago Texas General Land Office  
© 2010 Google

Google

Imagery Date: Dec 31, 2008    29°43'21.63" N 95°47'40.80" W    elev 117 ft    Eye alt 2119 ft



© 2010 Google

Image Texas General Land Office

Google

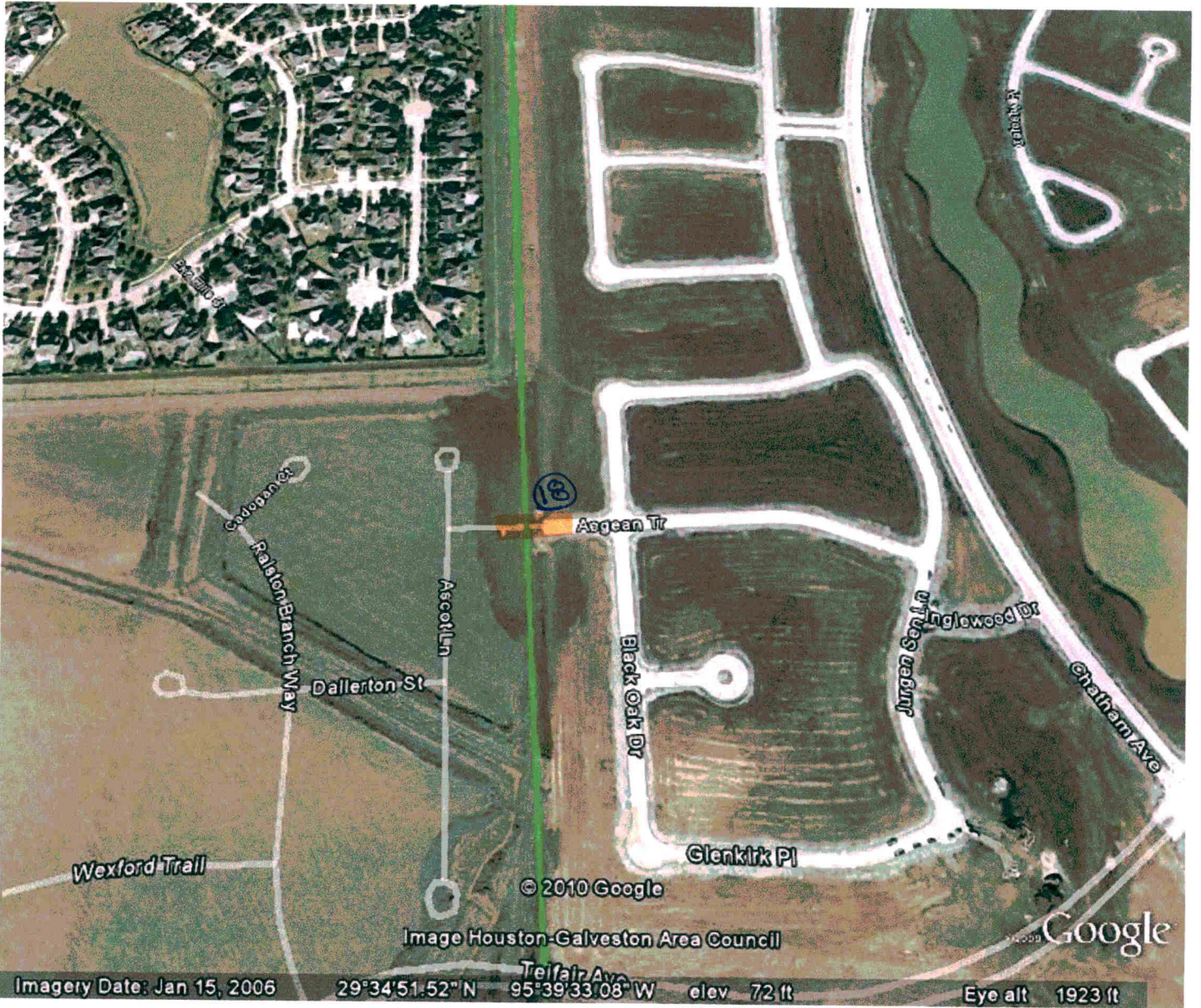
Imagery Date: Dec 31, 2008

29°42'59.02" N

95°47'13.39" W

elev 113 ft

Eye alt 1074 ft





Imagery Date: Jan 15, 2006

29°34'44.78" N

95°39'30.86" W

elev 73 ft

Eye alt 1923 ft

© 2010 Google

Image Houston-Galveston Area Council

Google





© 2010 Google

Image Houston-Galveston Area Council

Imagery Date: Jan 15, 2006

29°34'31.39" N

95°39'34.43" W

elev 74 ft

Eye alt 1941 ft

Google