

121

REVIEW BY FORT BEND COUNTY COMMISSIONERS COURT

On this 27 day of APRIL, 2010, before the Fort Bend Commissioners Court came on to be heard and reviewed the accompanying notice of AT & T TEXAS

Job Location CANAL ROAD

Dated 04/15/10 BOND NO. CHI-001686693-01 Permit No. 83745 to make use of certain Fort Bend County property subject to, "A Revised Order Regulating the Laying, Construction, Maintenance, and Repair of Buried Cables, Conduits, and Pole Lines, In, Under, Across or Along Roads, Streets, Highways, and Drainage Ditches in Fort Bend County, Texas, Under the Jurisdiction of the Commissioners Court of Fort Bend County, Texas," as passed by the Commissioners Court of Fort Bend County, Texas, date the 3rd day of August, 1987, recorded in Volume _____ of the Minutes of the Commissioners Court of Fort Bend County, Texas, to the extent that such order is not inconsistent with Article 1436a, Vernon's Texas Civil Statues. Upon Motion of Commissioner Meyers, seconded by Commissioner Morrison, duly put and carried, it is ORDERED, ADJUGED AND DECREED that said notice of said above purpose is hereby acknowledged by the Commissioners Court of Fort Bend County, Texas, and that said notice be placed on record according to the regulation order thereof.

Notes:

1. Evidence of review by the Commissioners Court must be kept on the job site and failure to do so constitutes grounds for job shutdown.
2. Written notices are required:
 - a. 48 hours in advance of construction start up, and
 - b. When construction is completed and ready for final inspection

Mail notices to: Permit Administrator
Fort Bend County Engineering
P.O. Box 1449
Rosenberg, Texas 77471
281-633-7500

3. This permit expires one (1) year from date of permit if construction has not commenced.

By [Signature]
County Engineer

By N/A
Drainage District Engineer/Manager

Presented to Commissioners Court and approved.
Recorded in Volume 4-27-10
Minutes of Commissioners Court.

Clerk of Commissioners Court
By [Signature]
Deputy

**NOTICE OF PROPOSED CABLE, CONDUIT AND/OR POLE LINE ACTIVITY
IN, UNDER, ACROSS OR ALONG ROADS, STREETS, HIGHWAYS AND DRAINAGE DITCHES
IN FORT BEND COUNTY**

APPLICANT'S JOB NO. 7633516
 PERMIT NO. 83795 RCT. NO. 3
 BOND NO. CA1-001686693-01

FORMAL NOTICE IS HEREBY GIVEN THAT AT&T Texas
 PROPOSES TO LAY, CONSTRUCT, MAINTAIN AND/OR REPAIR CABLE, CONDUIT AND/OR POLE LINE, IN, UNDER, ACROSS, OR
 ALONG ROADS, STREETS, HIGHWAYS AND DRAINAGE DITCHES IN FORT BEND COUNTY, AS FOLLOWS:

IN, UNDER, OR ACROSS ROADS AND/OR DRAINAGE DITCHES

ROAD OR DITCH NAME	DISTANCE & DIRECTION FROM NEAREST INTERSECTION	LENGTH OF CROSSING	TYPE OF CONSTRUCTION			
			BORED	JACKED	DRIVEN	CASE

ALONG ROADS AND/OR DRAINAGE DITCHES

ROAD OR DITCH NAME	DISTANCE & DIRECTION FROM NEAREST INTERSECTION	TO	DISTANCE
CANAL RD	EAST R/W		185'

GENERAL DESCRIPTION

SEE ATTACHMENT.

THE LOCATION AND DESCRIPTION OF THE PROPOSED INSTALLATION AND APPURTENANCES IS MORE FULLY SHOWN ON THE ATTACHED DETAIL DRAWINGS. THE LAYING, CONSTRUCTION, MAINTENANCE AND/OR REPAIR OF THE PROPOSED INSTALLATION SHALL BE SUBJECT TO "A REVISED ORDER REGULATING THE LAYING, CONSTRUCTION, MAINTENANCE AND/OR REPAIR OF CABLES, CONDUITS, AND/OR POLE LINES, IN, UNDER, ACROSS, OR ALONG ROADS, STREETS, HIGHWAYS AND DRAINAGE DITCHES IN FORT BEND COUNTY, TEXAS, UNDER THE JURISDICTION OF THE COMMISSIONERS COURT OF FORT BEND COUNTY, TEXAS" AS PASSED BY COMMISSIONERS COURT OF FORT BEND COUNTY, TEXAS, DATED THE 3RD DAY OF AUGUST, 1987, RECORDED IN VOLUME 639 OF THE MINUTES OF THE COMMISSIONERS COURT OF FORT BEND COUNTY, TEXAS.

WRITTEN NOTICES ARE REQUIRED: 1) 48 HOURS IN ADVANCE OF START OF CONSTRUCTION AND 2) WHEN CONSTRUCTION IS COMPLETE AND READY FOR FINAL INSPECTION.

MAIL TO: PERMIT ADMINISTRATOR/FORT BEND COUNTY ENGINEERING
 P.O. BOX 1449, ROSENBERG, TX 77471

VIOLATION OF REQUIREMENTS SHALL CONSTITUTE GROUNDS FOR JOB SHUT DOWN.

COMPANY NAME: AT&T Texas
 _____ AGENT AND/OR OWNER
Mike Broussard

 (SIGNATURE)
 NAME & TITLE: MIKE BROUSSARD, MGR.-OSP PLNG & END DESIGN

 (PLEASE PRINT)
 DATE: 04/09/2010

 ADDRESS: 1110 LOUISE, 1ST FLOOR

 (STREET/P.O.BOX)
ROSENBERG TEXAS 77471

 CITY STATE ZIP
 TELEPHONE NO: 281 341-4312

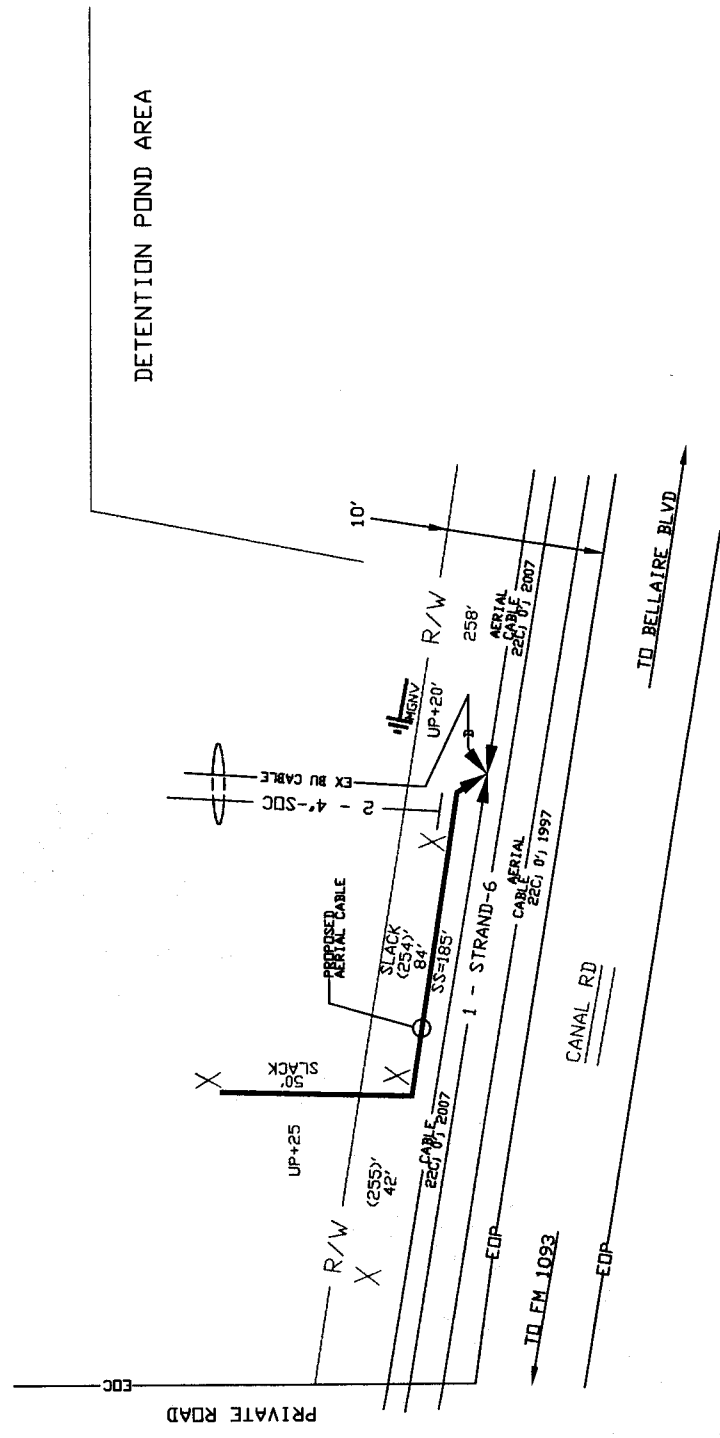
(ACCESSIBLE 24 HRS/DAY, 7 DAYS/WEEK)

FORT BEND COUNTY NOTIFICATION

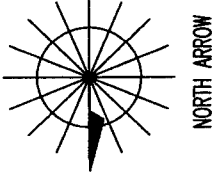
AT&T CONTACT
 MIKE BROUSSARD
 MGR-DSP PLNG & ENG DESIGN
 281-341-4312

LEGEND

- EXISTING AT&T BURIED CABLE
- PROPOSED AT&T AERIAL CABLE
- R/W — RIGHT OF WAY
- EOP — EDGE OF PAVEMENT
- X — UTILITY POLE



SPECIAL CIRCUITS N
 6203 N
 FORWARDED N
 PERMIT N
 REQUIRED N



OPERATING RANGE OF JOB STEPS

TASK _____ TO _____

MTRC

TRANSMISSION ZONE
 RZ 0 CZ 0 TAPER CODE 1646B

CAUTION HIGH VOLTAGE
 AERIAL Y BURIED N

HIGHWAY PERMIT NO.

UTILITY CO CENT - CENTER POINT
 REP NAME
 REP TEL NO.
 POLE CONTACTS (+) 0 (-) 0

UTILITY CO
 REP NAME
 REP TEL NO.
 POLE CONTACTS (+) 0 (-) 0

UTILITY CO
 REP NAME
 REP TEL NO.
 POLE CONTACTS (+) 0 (-) 0

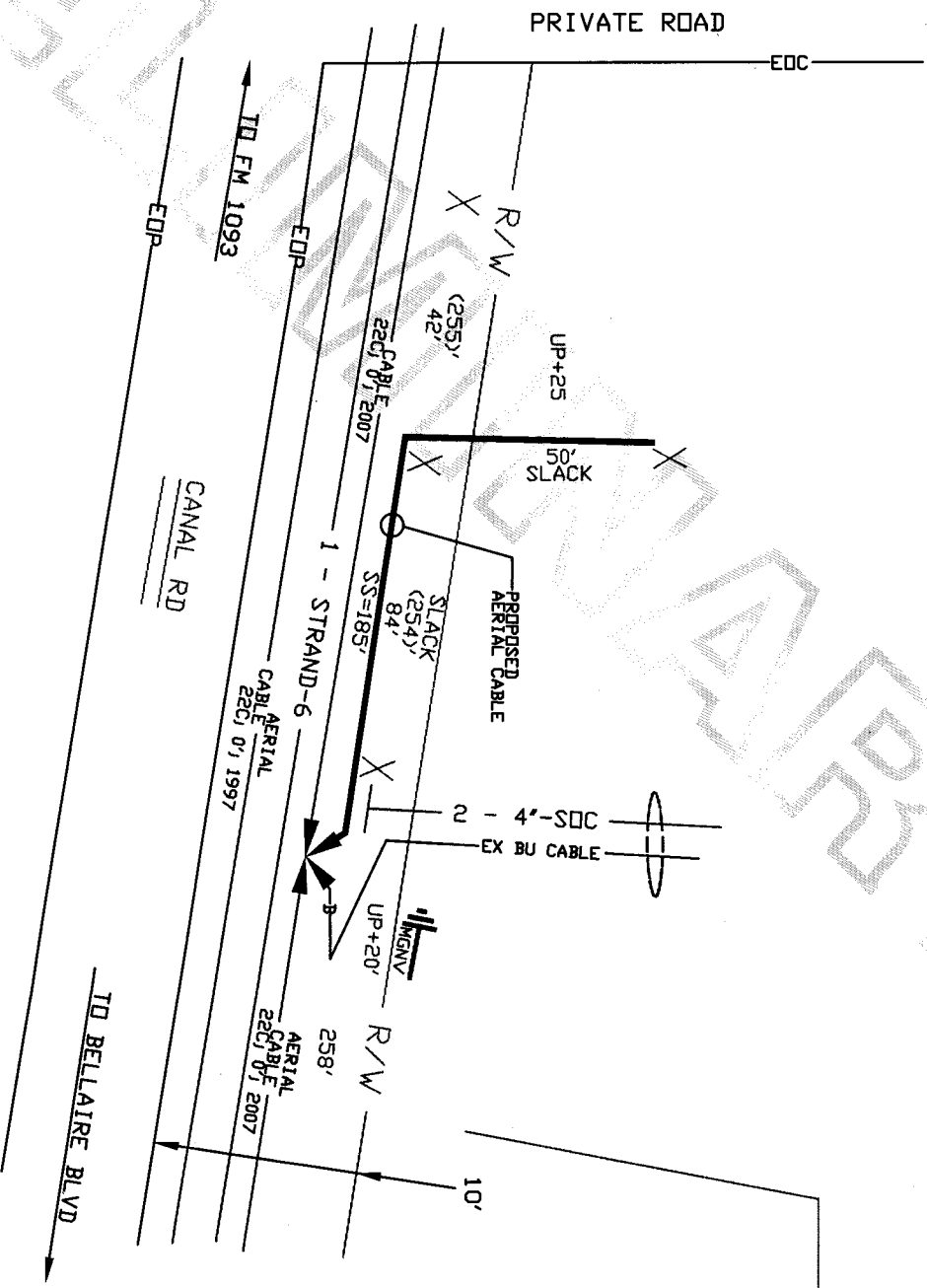
PROJECT NO 7633516

TOT.PRINTS 3 PRINT NO.3
 NPA/NNX: 281-232 PRT:281232
 EXCH. RICH-ROSE
 TAX DIST. FG009
 GEO LOC. W89232
 ENGR. HB DRAWN:JW
 TELEPHONE NO. (281) 341-4312
 REC. REF. 25-285-75*

MAP REF.
 SCALE NONE
 ISSUE DATE
 PROJ TITLE 5614 W GRAND PKWY S
 REV. NUMBER
 DATE REV.

---Proprietary---
 Not for use or disclosure outside the AT&T companies except under written agreement.

LEGEND	
—b—	EXISTING AT&T BURIED CABLE
—	PROPOSED AT&T AERIAL CABLE
—	RIGHT OF WAY
—	EDGE OF PAVEMENT
X	UTILITY POLE



FORT BEND COUNTY NOTIFICATION

AT&T CONTACT
 MIKE BROUSSARD
 MGR-DSP PLNG & ENG DESIGN
 281-341-4312

SPECIAL CIRCUITS	N	
6203 FORWARDED PERMIT REQUIRED	N	

OPERATING RANGE OF JOB STEPS
 TASK _____ TO _____
 MFR

TRANSMISSION ZONE
 RZ 0 CZ 0 TAPER CODE 16403

CAUTION HIGH VOLTAGE
 KV 13.00 AERIAL Y BURIED N

HIGHWAY PERMIT NO.

Utility CO CENT - CENTER POINT
 REP NAME
 REP TEL NO.
 POLE CONTACTS (+) 0 (-) 0

Utility CO
 REP NAME
 REP TEL NO.
 POLE CONTACTS (+) 0 (-) 0

Utility CO
 REP NAME
 REP TEL NO.
 POLE CONTACTS (+) 0 (-) 0

PROJECT NO 7633516

TOT. PRINTS 3 PRINT NO. 3
 NPA/NNX: 281-232 PRT: 281232
 EXCH. RICH-ROSE
 TAX DIST. FG009
 GEO LOC. W89232
 ENGR. HB DRAWNDW
 TELEPHONE NO. (281) 341-4312
 REC. REF. 225-285-75*
 MAP REF.
 SCALE NONE
 ISSUE DATE
 PROJ TITLE 5614 W GRAND PKWY S
 REV. NUMBER
 DATE REV.

Not for use or disclosure outside the AT&T companies except under written agreement.

