

REVIEW BY FORT BEND COUNTY COMMISSIONERS COURT

On this 27 day of APRIL, 2010, before the Fort Bend Commissioners Court came on to be heard and reviewed the accompanying notice of CENTERPOINT ENERGY HOUSTON ELECTRIC, LLC.

Job Location RABBS BAYOU

Dated 04/20/10 BOND NO. 22001420

Permit No. 83739

to make use of certain Fort Bend County property subject to, "A Revised Order Regulating the Laying, Construction, Maintenance, and Repair of Buried Cables, Conduits, and Pole Lines, In, Under, Across or Along Roads, Streets, Highways, and Drainage Ditches in Fort Bend County, Texas, Under the Jurisdiction of the Commissioners Court of Fort Bend County, Texas," as passed by the Commissioners Court of Fort Bend County, Texas, date the 3rd day of August, 1987, recorded in Volume _____ of the Minutes of the Commissioners Court of Fort Bend County, Texas, to the extent that such order is not inconsistent with Article 1436a, Vernon's Texas Civil Statutes. Upon Motion of Commissioner Meyers, seconded by Commissioner Morrison, duly put and carried, it is ORDERED, ADJUGED AND DECREED that said notice of said above purpose is hereby acknowledged by the Commissioners Court of Fort Bend County, Texas, and that said notice be placed on record according to the regulation order thereof.

Notes:

1. Evidence of review by the Commissioners Court must be kept on the job site and failure to do so constitutes grounds for job shutdown.
2. Written notices are required:
 - a. 48 hours in advance of construction start up, and
 - b. When construction is completed and ready for final inspection

Mail notices to: Permit Administrator
Fort Bend County Engineering
P.O. Box 1449
Rosenberg, Texas 77471
281-633-7500

3. This permit expires one (1) year from date of permit if construction has not commenced.

By

[Signature]
County Engineer

By

[Signature]
Drainage District Engineer/Manager

Presented to Commissioners Court and approved.

Recorded in Volume 4-22-10
Minutes of Commissioners Court.

Clerk of Commissioners Court

By [Signature]
Deputy

COUNTY OF FORT BEND

Engineering Department

P.O. BOX 1449
Rosenberg, Texas 77471-1449

Johnny Ortega
Permit Administrator

1124 Blume Road
Phone: (281) 341-7500

PERMIT APPLICATION REVIEW FORM FOR CABLE, CONDUIT, AND POLE LINE ACTIVITY IN FORT BEND COUNTY

PERMIT NO. 083739

The following "Notice of Proposed Cable, Conduit, and/or Pole Line activity in Fort Bend County" and accompanying attachments have been reviewed and the notice conforms to appropriate regulations set by Commissioner's Court of Fort Bend County, Texas.

- X (1) Complete Application Form.
- X a. Name of road, street, and/or drainage ditch affected.
- X b. Vicinity map showing course of direction.
- c. Plans and specifications.

- (2) Bond:
- District Attorney, approval when applicable.
- X Perpetual bond currently posted.
- No. 22001420
- Amount \$50,000.00
- Performance bond submitted.
- No.
- Amount
- Cashier's Check.
- No.
- Amount

- (3) Verbal permission given for emergencies, to start construction before approved in Commissioner's Court.

 Precinct Engineer Acknowledgment

 Date

 Precinct Commissioner Acknowledgment

 Date

- (4) Adam Wright
- Drainage District Approval when applicable

We have reviewed this project and agree it meets minimum requirements.

Johnny Ortega CFM/ Permit Administrator
(REVISED 5/30/08)

04/12/2010
Date

NOTICE OF PROPOSED CABLE, CONDUIT AND/OR POLE LINE ACTIVITY
IN, UNDER, ACROSS OR ALONG ROADS, STREETS, HIGHWAYS AND DRAINAGE DITCHES
IN FORT BEND COUNTY

APPLICANT'S JOB NO. 47044108
PERMIT No. 83739 PCT. No. 1
BOND No. 22001420

Formal notice is hereby given that CenterPoint Energy Houston Electric, LLC
proposes to lay, construct, maintain and/or repair cable, conduit and/or pole line, in, under,
across, or along roads, streets, highways and drainage ditches in Fort Bend County, as follows:

In, Under, or Across Roads and/or Drainage Ditches

Road or Ditch Name	: Distance & Direction From : Nearest Intersection	: Length of : Crossing	: Type of Construction : Bored: Jacked: Driven: Cased
<u>Rabbs</u>	<u>650' NW of</u>	<u>280'</u>	<u>:</u>
<u>Bayou</u>	<u>Persimmon Grove</u>	<u>:</u>	<u>:</u>
<u>:</u>	<u>& majestic oak</u>	<u>:</u>	<u>:</u>
<u>:</u>	<u>:</u>	<u>:</u>	<u>:</u>

Along Roads and/or Drainage Ditches

Road or Ditch Name	: Distance & Direction From : Nearest Intersection	: To :	: Distance :
<u>:</u>	<u>:</u>	<u>:</u>	<u>:</u>
<u>:</u>	<u>:</u>	<u>:</u>	<u>:</u>
<u>:</u>	<u>:</u>	<u>:</u>	<u>:</u>

General Description

aerial electric power line crossing Rabbs
Bayou - see sketch 10-0117.

The Location and description of the proposed installation and appurtenances is more fully shown on the attached detail drawings. The laying, construction, maintenance and/or repair of the proposed installation shall be subject to "A Revised Order Regulating the Laying, Construction, Maintenance and/or Repair of Cables, Conduits, and/or Pole Lines, In, Under, Across, or Along Roads, Streets, Highways and Drainage Ditches in Fort Bend County, Texas, Under the Jurisdiction of the Commissioners Court of Fort Bend County, Texas," as passed by Commissioners Court of Fort Bend County, Texas, dated the 3rd. day of August, 1987, recorded in Volume 639 of the Minutes of the Commissioners Court of Fort Bend County, Texas.

Written notices are required: 1) 48 hours in advance of start of construction and
2) when construction is complete and ready for final inspection.

Mail to: Permit Administrator/Fort Bend County Engineering
P.O. Box 1449, Rosenberg, TX 77471.

Violation of requirements shall constitute grounds for job shut down.

Does project
comply with Fort
Bend County
Outdoor Lighting
Ordinance?

Yes ()

No ()

COMPANY NAME: CenterPoint Energy Houston
AGENT and/or OWNER Electric, LLC

Susan D. Sager
(Signature)

NAME & TITLE Susan D. Sager, Right-of-Way
(Please Print) Agent

DATE 4-8-10


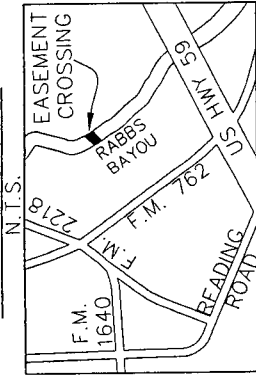
ADDRESS P.O. Box 1700
(Street/P.O. Box)

Houston TX 77251-1700
City State Zip

TELEPHONE NO: 713-207-6350
(accessible 24 hrs/day, 7 days/week)

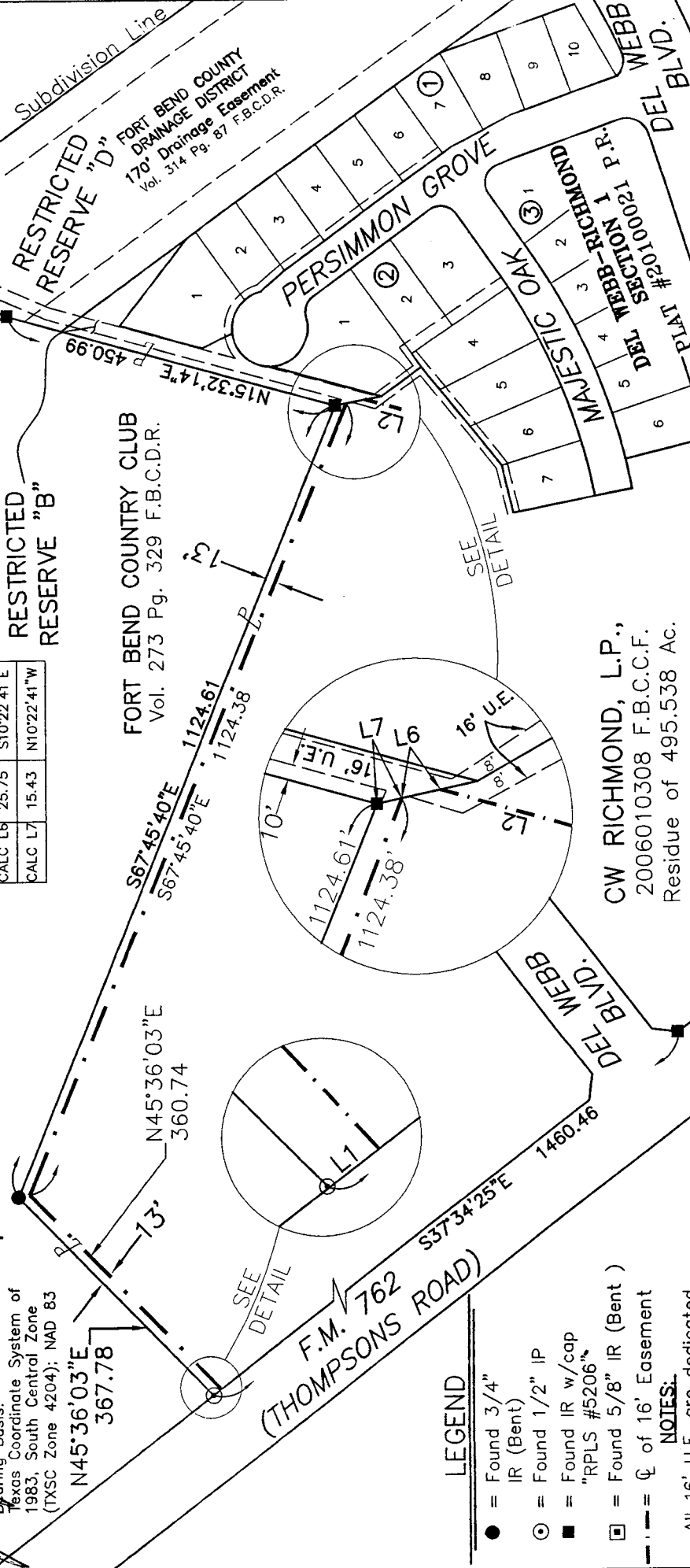
JANE H. LONG LEAGUE A-55

VICINITY MAP



Bearing Basis:
Texas Coordinate System of
1983, South Central Zone
(TXSC Zone 4204); NAD 83

Line #	Length	Direction
L1	13.09	S37°48'51"E
L2	50.00	S15°32'14"W
L3	100.00	N23°31'04"E
L4	426.04	S23°30'45"W
L5	29.11	S35°44'14"E
CALC L6	25.75	S10°22'41"E
CALC L7	15.43	N10°22'41"W



LEGEND

- = Found 3/4" IR (Bent)
- = Found 1/2" IP
- = Found IR w/cap
- "RPLS #5206"
- = Found 5/8" IR (Bent)
- = 16' Easement

NOTES:

All 16' U.E. are dedicated
All Details are Not to Scale



NOTE: THE EXTERIORS OF ALL EASEMENTS ARE TO INTERSECT WITH THE EXTERIORS OF ALL ADJOINING EASEMENTS OR WITH ADJOINING PROPERTY LINES.

REV.1: JOB NO.	BY:	DATE:	REV.2: JOB NO.	BY:	DATE:
EASEMENT - UNOBSTRUCTED COUNTY: FORT BEND DATE: APRIL 6, 2010 SCALE: 1" = 200' FILE NO. - BOOK: 2010			CenterPoint Energy SURVEYING & RIGHT OF WAY P.O. Box 1700 Houston, TX 77251-1700 SKETCH NO. 10-0117		