

10E

REVIEW BY FORT BEND COUNTY COMMISSIONERS COURT

On this 13 day of OCTOBER, 2009, before the Fort Bend Commissioners Court came on to be heard and reviewed the accompanying notice of KINDER MORGAN TEXAS PIPELINE, LLC.

Job Location FAIRCHILD CREEK LATERAL II-B-10g-1, PLEAK, FOSTER SCHOOL, MERCHANT DRIVE OBERRANDER

Dated 10/02/09 BOND NO. 6606990 Permit No. 83688

to make use of certain Fort Bend County property subject to, "A Revised Order Regulating the Laying, Construction, Maintenance, and Repair of Buried Cables, Conduits, and Pole Lines, In, Under, Across or Along Roads, Streets, Highways, and Drainage Ditches in Fort Bend County, Texas, Under the Jurisdiction of the Commissioners Court of Fort Bend County, Texas," as passed by the Commissioners Court of Fort Bend County, Texas, date the 3rd day of August, 1987, recorded in Volume _____ of the Minutes of the Commissioners Court of Fort Bend County, Texas, to the extent that such order is not inconsistent with Article 1436a, Vernon's Texas Civil Statues. Upon Motion of Commissioner Meyers, seconded by Commissioner Patterson, duly put and carried, it is ORDERED, ADJUGED AND DECREED that said notice of said above purpose is hereby acknowledged by the Commissioners Court of Fort Bend County, Texas, and that said notice be placed on record according to the regulation order thereof.

Notes:

1. Evidence of review by the Commissioners Court must be kept on the job site and failure to do so constitutes grounds for job shutdown.
2. Written notices are required:
 - a. 48 hours in advance of construction start up, and
 - b. When construction is completed and ready for final inspection

Mail notices to: Permit Administrator
Fort Bend County Engineering
P.O. Box 1449
Rosenberg, Texas 77471
281-633-7500

3. This permit expires one (1) year from date of permit if construction has not commenced.

By [Signature]
County Engineer

By [Signature]
Drainage District Engineer/Manager

Presented to Commissioners Court and approved.

Recorded in Volume 10-13-09 Minutes of Commissioners Court.

Clerk of Commissioners Court

By [Signature]
Deputy

**PERFORMANCE BOND COVERING ALL CABLE, CONDUIT AND/OR POLE LINE
ACTIVITY IN, UNDER, ACROSS OR ALONG FORT BEND COUNTY ROADS**

AUTHORIZED

BOND NO 6606990

THE STATE OF TEXAS §

KNOW ALL MEN BY THESE PRESENTS:

COUNTY OF FORT BEND §

THAT WE, Kinder Morgan Texas Pipeline LLC whose address is 500 Dallas, Ste. 1000, Houston, TX, Texas, hereinafter called the Principal, and Safeco Insurance Company of America 77002, a Corporation existing under and by virtue of the laws of the State of Washington and authorized to do an indemnifying business in the State of Texas, and whose principal office is located at 12750 Merit Dr. #710, Dallas, TX 75251, whose officer residing in the State of Texas, authorized to accept service in all suits and actions brought within said State is Todd Techantz and whose address is 12750 Merit Dr. #710, Dallas, TX 75251, hereinafter called the Surety, and held and firmly bound unto, Robert E. Hebert, County Judge of Fort Bend County, Texas, or his successors in office, in the full sum of Fifty Thousand Dollars Dollars (\$ 50,000.00) current, lawful money of the United States of America, to be paid to said Robert E. Hebert, County Judge of Fort Bend County, Texas, or his successors in office, to which payment well and truly to be made and done, we, the undersigned, bind ourselves and each of us, our heirs, executors, administrators, successors, assigns, and legal representatives, jointly and severally, by these presents.

THE CONDITION OF THIS BOND IS SUCH THAT, WHEREAS, the above bounden principal contemplates laying, constructing, maintaining and/or repairing one or more cables, conduits, and/or pole lines in, under, across and/or along roads, streets and highways in the County of Fort Bend, and the State of Texas, under the jurisdiction of the Commissioners' Court of Fort Bend County, Texas, pursuant to the Commissioners' Court order adopted on the 1st day of December, A.D. 1980, recorded in Volume 13, of the Commissioners' Court Minutes of Fort Bend County, Texas, regulating same, which Commissioners' Court order is hereby referred to and made a part hereof for all purposes as though fully set out herein;

AND WHEREAS, the principal desires to provide Fort Bend County with a performance bond covering all such cable, conduit and/or pole line activity;


NOW, THEREFORE, if the above bounden principal shall faithfully perform all its cable, conduit and/or pole line activity (including, but not limited to the laying, construction, maintenance and/or repair of cables, conduits and/or pole lines) in, under, across and/or along roads, streets and highways in the County of Fort Bend and State of Texas, under the jurisdiction of the Commissioners Court of Fort Bend County, Texas, pursuant to and in accordance with minimum requirements and conditions of the above mentioned Commissioners' Court order set forth and specified to be by said principal done and performed, at the time and in the manner therein specified, and shall pay over and make good and reimburse Fort Bend County, all loss and damages which Fort Bend County may sustain by reason of any failure or default on the part of said principal, then this obligation shall be null and void, otherwise to remain in full force and effect.

This bond is payable at the County Courthouse in the County of Fort Bend and State of Texas.


It is understood that at any time Fort Bend County deems itself insecure under this bond, it may require further and/or additional bonds of the principal.

EXECUTED this 1st day of September, 2009.

Kinder Morgan Texas Pipeline LLC
PRINCIPAL

BY  Joseph Listengart

Safeco Insurance Company of America
SURETY


BY Stephanie Gunderson
Attorney-in-Fact

POWER OF ATTORNEY

No. 10104

KNOW ALL BY THESE PRESENTS:

That SAFECO INSURANCE COMPANY OF AMERICA and GENERAL INSURANCE COMPANY OF AMERICA, each a Washington corporation, does each hereby appoint

****MARC W. BOOTS; RICHARD COVINGTON; JOY DURHAM; MARY ANN GARCIA; STEPHANIE GUNDERSON; KRISTIN HAGER; VICKIE LACY; HEATHER NOLES; P. T. OSBURN; STEPHEN R. SMITH; MARIA D. ZUNIGA; Houston, Texas; SUSAN SHOEMAKE; San Antonio, Texas*****

its true and lawful attorney(s)-in-fact, with full authority to execute on its behalf fidelity and surety bonds or undertakings and other documents of a similar character issued in the course of its business, and to bind the respective company thereby.

IN WITNESS WHEREOF, SAFECO INSURANCE COMPANY OF AMERICA and GENERAL INSURANCE COMPANY OF AMERICA have each executed and attested these presents

this 10th day of July, 2009

Dexter R. Legg

T. Mikolajewski

Dexter R. Legg, Secretary

Timothy A. Mikolajewski, Vice President

CERTIFICATE

Extract from the By-Laws of SAFECO INSURANCE COMPANY OF AMERICA and of GENERAL INSURANCE COMPANY OF AMERICA:

"Article V, Section 13. - FIDELITY AND SURETY BONDS ... the President, any Vice President, the Secretary, and any Assistant Vice President appointed for that purpose by the officer in charge of surety operations, shall each have authority to appoint individuals as attorneys-in-fact or under other appropriate titles with authority to execute on behalf of the company fidelity and surety bonds and other documents of similar character issued by the company in the course of its business... On any instrument making or evidencing such appointment, the signatures may be affixed by facsimile. On any instrument conferring such authority or on any bond or undertaking of the company, the seal, or a facsimile thereof, may be impressed or affixed or in any other manner reproduced; provided, however, that the seal shall not be necessary to the validity of any such instrument or undertaking."

Extract from a Resolution of the Board of Directors of SAFECO INSURANCE COMPANY OF AMERICA and of GENERAL INSURANCE COMPANY OF AMERICA adopted July 28, 1970.

"On any certificate executed by the Secretary or an assistant secretary of the Company setting out,

- (i) The provisions of Article V, Section 13 of the By-Laws, and
(ii) A copy of the power-of-attorney appointment, executed pursuant thereto, and
(iii) Certifying that said power-of-attorney appointment is in full force and effect,

the signature of the certifying officer may be by facsimile, and the seal of the Company may be a facsimile thereof."

I, Dexter R. Legg, Secretary of SAFECO INSURANCE COMPANY OF AMERICA and of GENERAL INSURANCE COMPANY OF AMERICA, do hereby certify that the foregoing extracts of the By-Laws and of a Resolution of the Board of Directors of these corporations, and of a Power of Attorney issued pursuant thereto, are true and correct, and that both the By-Laws, the Resolution and the Power of Attorney are still in full force and effect.

IN WITNESS WHEREOF, I have hereunto set my hand and affixed the facsimile seal of said corporation

this 1st day of September, 2009



Dexter R. Legg

Dexter R. Legg, Secretary

COUNTY OF FORT BEND

Engineering Department

P.O. BOX 1449
Rosenberg, Texas 77471-1449

Johnny Ortega
Permit Administrator

1124 Blume Road
Phone: (281) 341-7500

PERMIT APPLICATION REVIEW FORM FOR CABLE, CONDUIT, AND POLE LINE ACTIVITY IN FORT BEND COUNTY

PERMIT NO. 083688

The following "Notice of Proposed Cable, Conduit, and/or Pole Line activity in Fort Bend County" and accompanying attachments have been reviewed and the notice conforms to appropriate regulations set by Commissioner's Court of Fort Bend County, Texas.

- (1) Complete Application Form.
- a. Name of road, street, and/or drainage ditch affected.
 - b. Vicinity map showing course of direction.
 - c. Plans and specifications.

- (2) Bond:
- District Attorney, approval when applicable.
 - Perpetual bond currently posted.
No. _____
Amount _____
 - Performance bond submitted.
No. 6606990
Amount \$50,000.00
 - Cashier's Check.
No. _____
Amount _____

- (3) Verbal permission given for emergencies, to start construction before approved in Commissioner's Court.

Precinct Engineer Acknowledgment Date _____

Precinct Commissioner Acknowledgment Date _____

- (4) David Alvarez 10/1/09
Drainage District Approval when applicable

We have reviewed this project and agree it meets minimum requirements.

Johnny Ortega
Johnny Ortega CFM/ Permit Administrator
(REVISED 5/30/08)

09/22/2009
Date

**NOTICE OF PROPOSED CABLE, CONDUIT AND/OR POLE LINE ACTIVITY
IN, UNDER, ACROSS OR ALONG ROADS, STREETS, HIGHWAYS AND DRAINAGE DITCHES
IN FORT BEND COUNTY**

APPLICANT'S JOB NO. _____
 PERMIT No. 83698 PCT. No. 1
 BOND No. 6606990

Formal notice is hereby given that KINDER MORGAN TEXAS PIPELINE LLC proposes to lay, construct, maintain and/or repair cable, conduit and/or pole line, in, under, across, or along roads, streets, highways and drainage ditches in Fort Bend County, as follows:

In, Under, or Across Roads and/or Drainage Ditches

Road or Ditch Name	Distance & Direction From Nearest Intersection	Length of Crossing	Type of Construction
			Bored: Jacked: Driven: Cased
FAIRCHILD CREEK LATERAL II-B-109-1	APPROX. 1100 FT. S.E. OF SH36 + RYBAK RD	200 FT + / -	DIRECTIONAL : DRILL : : :
FAIRCHILD CREEK LATERAL II-B-109-1	APPROX. 600 FT. S.W. OF OBERENDER + MERCHANT CT	92 FT + / -	DIRECTIONAL : DRILL : : :
FAIRCHILD CREEK LATERAL II-B-109	APPROX. 500 FT. S.W. OF OBERENDER + MERCHANT CT	60 FT + / -	DIRECTIONAL : DRILL : : :

Along Roads and/or Drainage Ditches

Road or Ditch Name	Distance & Direction From Nearest Intersection	To	Distance

General Description

The Location and description of the proposed installation and appurtenances is more fully shown on the attached detail drawings. The laying, construction, maintenance and/or repair of the proposed installation shall be subject to "A Revised Order Regulating the Laying, Construction, Maintenance and/or Repair of Cables, Conduits, and/or Pole Lines, In, Under, Across, or Along Roads, Streets, Highways and Drainage Ditches in Fort Bend County, Texas, Under the Jurisdiction of the Commissioners Court of Fort Bend County, Texas," as passed by Commissioners Court of Fort Bend County, Texas, dated the 3rd. day of August, 1987, recorded in Volume 639 of the Minutes of the Commissioners Court of Fort Bend County, Texas.

Written notices are required: 1) 48 hours in advance of start of construction and
 2) when construction is complete and ready for final inspection.

Mail to: Permit Administrator/Fort Bend County Engineering
 P.O. Box 1449, Rosenberg, TX 77471.

Violation of requirements shall constitute grounds for job shut down.

COMPANY NAME: KINDER MORGAN TEXAS PIPELINE LLC
 AGENT and/or OWNER

James E. Caddell, AGENT
 (Signature)
 NAME & TITLE JAMES E. CADDELL, AGENT
 (Please Print)

DATE 9/15/09

ADDRESS 1501 SOUTH PRIMAVERA Drive
 (Street/P.O. Box)
Pearland, TEXAS 77581
 City State Zip

TELEPHONE NO: 713-501-5880 - CELL
 (accessible 24 hrs/day, 7 days/week)
281-464-3969 - LAND

Does project comply with Fort Bend County Outdoor Lighting Ordinance?
Yes ()
No ()

**NOTICE OF PROPOSED CABLE, CONDUIT AND/OR POLE LINE ACTIVITY
IN, UNDER, ACROSS OR ALONG ROADS, STREETS, HIGHWAYS AND DRAINAGE DITCHES
IN FORT BEND COUNTY**

APPLICANT'S JOB NO. _____
 PERMIT No. _____ PCT. No. _____
 BOND No. _____

Formal notice is hereby given that KINDER MORGAN TEXAS PIPELINE LLC proposes to lay, construct, maintain and/or repair cable, conduit and/or pole line, in, under, across, or along roads, streets, highways and drainage ditches in Fort Bend County, as follows:

In, Under, or Across Roads and/or Drainage Ditches

Road or Ditch Name	Distance & Direction From Nearest Intersection	Length of Crossing	Type of Construction			
			Bored	Jacked	Driven	Cased
PLEAK ROAD	APPROX 660 FT NW OF PLEAK RD + MINONITE RD	104' +/-	✓			
FOSTER SCHOOL ROAD	APPROX 1300 FT. NW OF SH 36 + FOSTER SCHOOL RD	60' +/-	✓			
MERCHANT DR.	APPROX. 600 FT NW OF MERCHANT DR + BOB WHITE LN	40' +/-			DIRECTIONAL DRILL	

Along Roads and/or Drainage Ditches

Road or Ditch Name	Distance & Direction From Nearest Intersection	To	Distance

General Description

The Location and description of the proposed installation and appurtenances is more fully shown on the attached detail drawings. The laying, construction, maintenance and/or repair of the proposed installation shall be subject to "A Revised Order Regulating the Laying, Construction, Maintenance and/or Repair of Cables, Conduits, and/or Pole Lines, In, Under, Across, or Along Roads, Streets, Highways and Drainage Ditches in Fort Bend County, Texas, Under the Jurisdiction of the Commissioners Court of Fort Bend County, Texas," as passed by Commissioners Court of Fort Bend County, Texas, dated the 3rd. day of August, 1987, recorded in Volume 639 of the Minutes of the Commissioners Court of Fort Bend County, Texas.

Written notices are required: 1) 48 hours in advance of start of construction and
 2) when construction is complete and ready for final inspection.

Mail to: Permit Administrator/Fort Bend County Engineering
 P.O. Box 1449, Rosenberg, TX 77471.

Violation of requirements shall constitute grounds for job shut down.

Does project comply with Fort Bend County Outdoor Lighting Ordinance?

Yes ()

No ()

COMPANY NAME: KINDER MORGAN TEXAS PIPELINE LLC
 AGENT and/or OWNER
James E. Caddell, Agent
 (Signature)
 NAME & TITLE JAMES E. CADDELL, Agent
 (Please Print)
 DATE 9/15/09
 ADDRESS 1501 SOUTH PRIMAVERA Drive
 (Street/P.O. Box)
Pearland, TEXAS 77581
 City State Zip
 TELEPHONE NO: 713-501-5880 - CELL
 (accessible 24 hrs/day, 7 days/week)
281-464-3969 - LAND

**NOTICE OF PROPOSED CABLE, CONDUIT AND/OR POLE LINE ACTIVITY
IN, UNDER, ACROSS OR ALONG ROADS, STREETS, HIGHWAYS AND DRAINAGE DITCHES
IN FORT BEND COUNTY**

APPLICANT'S JOB NO. _____

PERMIT No. _____ PCT. No. _____

BOND No. _____

Formal notice is hereby given that KINDER MORGAN TEXAS PIPELINE LLC proposes to lay, construct, maintain and/or repair cable, conduit and/or pole line, in, under, across, or along roads, streets, highways and drainage ditches in Fort Bend County, as follows:

In, Under, or Across Roads and/or Drainage Ditches

Road or Ditch Name	Distance & Direction From Nearest Intersection	Length of Crossing	Type of Construction			
			Bored	Jacked	Driven	Cased
OBERRENDER ROAD	APPROX. 600 FT SOUTH OF MERCHANT CT + OBERRENDER RD	APPROX. 77' +/-	DEIRECTIONAL DRILL			

Along Roads and/or Drainage Ditches

Road or Ditch Name	Distance & Direction From Nearest Intersection	To	Distance

General Description

The Location and description of the proposed installation and appurtenances is more fully shown on the attached detail drawings. The laying, construction, maintenance and/or repair of the proposed installation shall be subject to "A Revised Order Regulating the Laying, Construction, Maintenance and/or Repair of Cables, Conduits, and/or Pole Lines, In, Under, Across, or Along Roads, Streets, Highways and Drainage Ditches in Fort Bend County, Texas, Under the Jurisdiction of the Commissioners Court of Fort Bend County, Texas," as passed by Commissioners Court of Fort Bend County, Texas, dated the 3rd. day of August, 1987, recorded in Volume 639 of the Minutes of the Commissioners Court of Fort Bend County, Texas.

Written notices are required: 1) 48 hours in advance of start of construction and 2) when construction is complete and ready for final inspection.

Mail to: Permit Administrator/Fort Bend County Engineering
P.O. Box 1449, Rosenberg, TX 77471.

Violation of requirements shall constitute grounds for job shut down.

COMPANY NAME: KINDER MORGAN TEXAS PIPELINE LLC
AGENT and/or OWNER

James E. Caddell, AGENT
(Signature)

NAME & TITLE JAMES E. CADDELL, AGENT
(Please Print)

DATE 9/15/09

ADDRESS 1501 SOUTH PRIMAVERA DRIVE
(Street/P.O. Box)

PEARLAND, TEXAS 77581
City State Zip

TELEPHONE NO: 713-501-5880-CELL
(accessible 24 hrs/day, 7 days/week)

281-464-3969-LAND

<p>Does project comply with Fort Bend County Outdoor Lighting Ordinance?</p> <p>Yes ()</p> <p>No ()</p>
--

FORT BEND COUNTY, TEXAS

H&TC RR CO SURVEY, A-573

FORT BEND
PAWNSHOP, INC.

STEVEN L.
BAGGETT, SR.

TRAILER
HOUSE

EXISTING 18" CROSSTEX P/L

C/L PROPOSED 30" PIPELINE

LAT.: N 29.4410°
LONG.: W 95.8226°

18" ABANDONED KINDER MORGAN PIPELINE

LAT.: N 29.4410°
LONG.: W 95.8227°

EXISTING 30" KINDER MORGAN PIPELINE
(TO BE ABANDONED IN PLACE)

GUS
ESCAMILLA

SHED

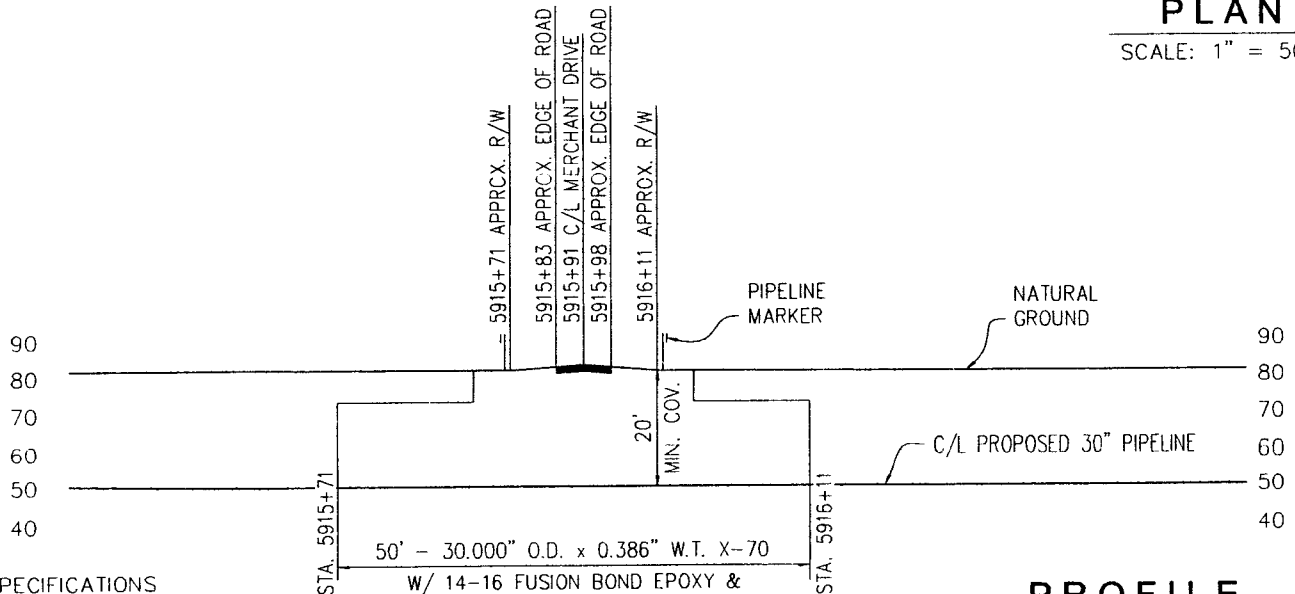
HOUSE

TRAILER
HOUSE

MERCHANT DRIVE
C/L BOB WHITE DRIVE


PLAN

SCALE: 1" = 50'



PROFILE

SCALE: 1" = 50', HORZ. & VERT.



SCALE IN FEET

SPECIFICATIONS

CARRIER PIPE: 30.000" O.D. x 0.386" W.T.,
API 5L, X-70 ERW PIPE, WITH
14-16 MILS FBE & 30 MILS EPOXY ARO COATING
MAX. OPER. PRESSURE: 785 PSIG
TEST PRESSURE: 1621 MIN. - 1650 MAX. PSIG
MIN. YIELD STRENGTH: 70000 PSI
CROSSING METHOD: DIRECTIONAL DRILL

KINDER MORGAN

500 DALLAS, SUITE 1000 HOUSTON, TEXAS 77002

SYSTEM:
KINDER MORGAN TEXAS PIPELINE LLC
HOUSTON, TEXAS

PERMIT DRAWING

PROJECT:
PROPOSED 30" PIPELINE
MERCHANT DRIVE
INDEX 127 - CLASS 3 UPGRADE
FORT BEND COUNTY, TEXAS

DRAFTING		ENGINEERING	
DRW: CMS	CKD:	ENGR:	APPR:
DATE: 8/25/09	DATE:	DATE:	DATE:
AFE:	LINE NUMBER: INDEX 127	SHEET 1 OF 1	

SCALE	DWG NO	REV
NOTED	15418W105	△

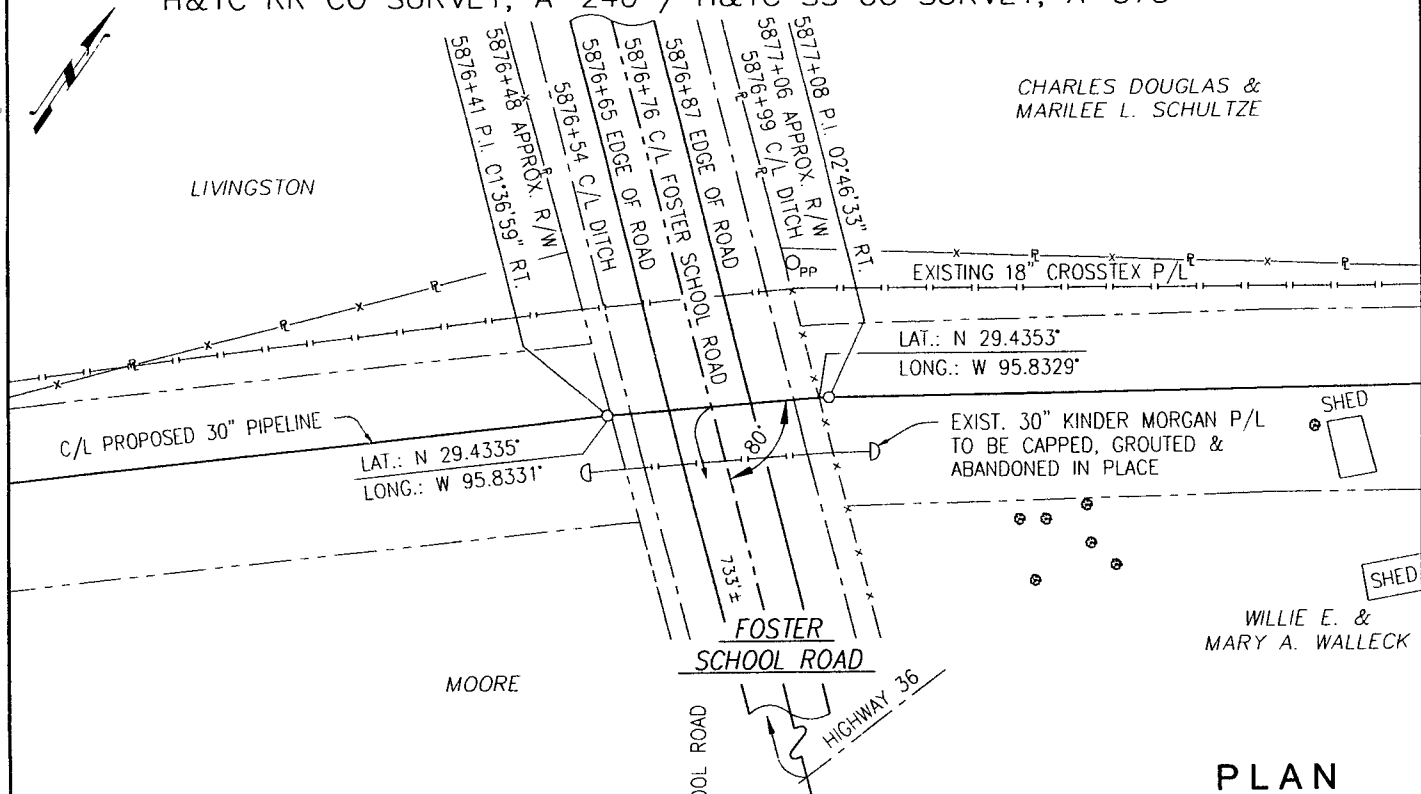
Drawing Sheet No. 15418W105.DWG

DATE: 25 AUG 2009 - 04:53PM I:\KINDER MORGAN\15418-INDEX 127\PERMIT\15418W105.DWG

FORT BEND COUNTY, TEXAS

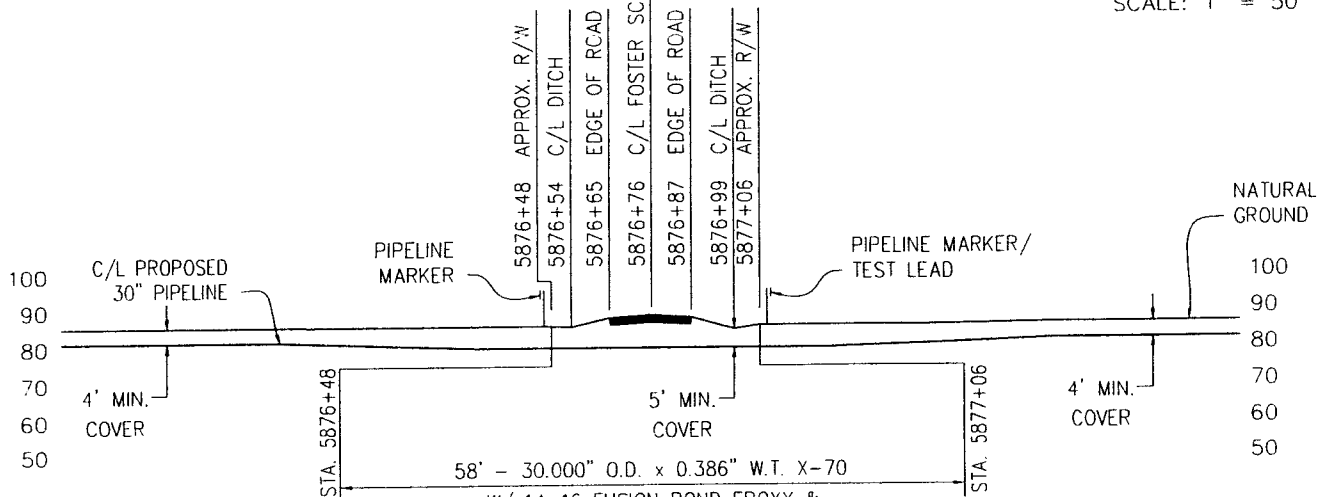
H&TC RR CO SURVEY, A-240 / H&TC SS CO SURVEY, A-573

CHARLES DOUGLAS &
MARILEE L. SCHULTZE



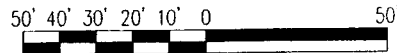
PLAN

SCALE: 1" = 50'



PROFILE

SCALE: 1" = 50', HORZ. & VERT.



SCALE IN FEET

SPECIFICATIONS

CARRIER PIPE: 30.000" O.D. x 0.386" W.T.,
API 5L, X-70 ERW PIPE, WITH
14-16 MILS FBE & 30 MILS EPOXY ARO COATING
MAX. OPER. PRESSURE: 785 PSIG
TEST PRESSURE: 1621 MIN. - 1650 MAX. PSIG
MIN. YIELD STRENGTH: 70000 PSI
CROSSING METHOD: DIRECTIONAL DRILL

KINDER MORGAN

500 DALLAS, SUITE 1000 HOUSTON, TEXAS 77002

SYSTEM:
KINDER MORGAN TEXAS PIPELINE LLC
HOUSTON, TEXAS

PERMIT DRAWING

PROJECT:
PROPOSED 30" PIPELINE
CROSSING FOSTER SCHOOL ROAD
INDEX 127 - CLASS 3 UPGRADE
FORT BEND COUNTY, TEXAS

DRAFTING		ENGINEERING	
DRW: CMS	CKD: WRS	ENGR: JE	APPR:
DATE: 8/24/09	DATE:	DATE:	DATE:
AFE:	LINE NUMBER: INDEX 127	SHEET 1 OF 1	

SCALE	DWG NO	REV
NOTED	15418W104	△

KEY MON. 14 AUG. 2008 - 04:53PM I:\KINDER MORGAN\2617869\PERMIT\2617869001.DWG - 14E100

FORT BEND COUNTY, TEXAS

H&TC RR CO SURVEY, A-573 & A-239



H&TC RR CO
A-573

H&TC RR CO
A-239

MAURICE
PRASATIK

GLORIA AVILA

EXISTING 18" CROSSTEX P/L

LAT.: N 29.4433°

LONG.: W 95.8185°

C/L PROPOSED 30" PIPELINE

18" ABANDONED KINDER MORGAN PIPELINE

EXIST. 30" KINDER MORGAN P/L
TO BE CAPPED, GROUTED &
ABANDONED IN PLACE

LAT.: N 29.4432°
LONG.: W 95.8187°

VALVE
SITE

C/L BOB WHITE DRIVE

OBERRENDER ROAD

PLAN

SCALE: 1" = 50'

90
80
70
60
50
40

90
80
70
60
50
40

EXIST. 18" KINDER MORGAN P/L
(ABAN. IN PLACE)

20' MIN. COV.

PIPELINE
MARKER

NATURAL
GROUND

STA. 5930+71

STA. 5931+48

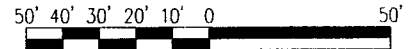
77' - 30.000" O.D. x 0.386" W.T. X-70
W/ 14-16 FUSION BOND EPOXY &
30 MILS EPOXY ARO COATING

SPECIFICATIONS

CARRIER PIPE: 30.000" O.D. x 0.386" W.T.,
API 5L, X-70 ERW PIPE, WITH
14-16 MILS FBE & 30 MILS EPOXY ARO COATING
MAX. OPER. PRESSURE: 785 PSIG
TEST PRESSURE: 1621 MIN. - 1650 MAX. PSIG
MIN. YIELD STRENGTH: 70000 PSI
CROSSING METHOD: DIRECTIONAL DRILL

PROFILE

SCALE: 1" = 50', HORZ. & VERT.



SCALE IN FEET

KINDER MORGAN

500 DALLAS, SUITE 1000

HOUSTON, TEXAS 77002

SYSTEM:

KINDER MORGAN TEXAS PIPELINE LLC
HOUSTON, TEXAS

PERMIT DRAWING

PROJECT:

PROPOSED 30" PIPELINE
OBERRENDER ROAD
INDEX 127 - CLASS 3 UPGRADE
FORT BEND COUNTY, TEXAS

DRAFTING		ENGINEERING	
DRW: CMS	CKD:	ENGR:	APPR:
DATE: 7/30/09	DATE:	DATE:	DATE:
AFE:	LINE NUMBER: INDEX 127	SHEET 1 OF 1	

SCALE NOTED	DWG NO	15418W106	REV
			△

FORT BEND COUNTY, TEXAS

H&TC RR CO SURVEY, A-573

GOLDEN HARVESTER LLC
C/O SAMUEL W. SHUM

VALENTE PEREZ



LAT.: N 29.4395°
LONG.: W 95.8255°

EXISTING 18" CROSSTEX P/L

C/L PROPOSED 30" PIPELINE

5905+05 APPROX. R/W
5905+31 TOP BANK

±1054'
5905+79 TOE OF DITCH
5905+89 C/L DRY DITCH

5906+01 TOE OF DITCH
5906+57 TOP BANK

C/L MERCHANT DRIVE

EXISTING 30" KINDER MORGAN PIPELINE

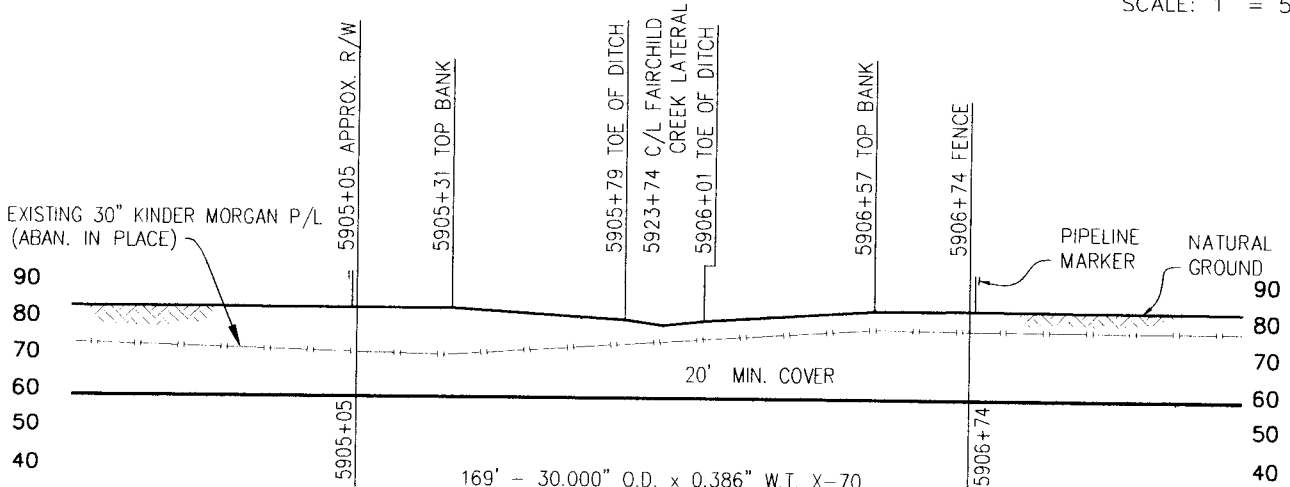
LAT.: N 29.4397°
LONG.: W 95.8251°

5906+74 FENCE

FAIRCHILD CREEK LATERAL

PLAN

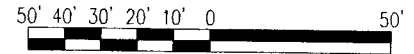
SCALE: 1" = 50'



169' - 30.000" O.D. x 0.386" W.T. X-70
W/ 14-16 FUSION BOND EPOXY &
30 MILS EPOXY ARO COATING

PROFILE

SCALE: 1" = 50', HORZ. & VERT.



SCALE IN FEET

SPECIFICATIONS

CARRIER PIPE: 30.000" O.D. x 0.386" W.T.,
API 5L, X-70 ERW PIPE, WITH
14-16 MILS FBE & 30 MILS EPOXY ARO COATING
MAX. OPER. PRESSURE: 785 PSIG
TEST PRESSURE: 1621 MIN. - 1650 MAX. PSIG
MIN. YIELD STRENGTH: 70000 PSI
CROSSING METHOD: DIRECTIONAL DRILL

KINDER MORGAN

500 DALLAS, SUITE 1000

HOUSTON, TEXAS 77002

PERMIT DRAWING

SYSTEM:

KINDER MORGAN TEXAS PIPELINE LLC
HOUSTON, TEXAS

PROJECT:

PROPOSED 30" PIPELINE
FAIRFIELD CREEK LATERAL #II-B-10-g-1
INDEX 127 - CLASS 3 UPGRADE
FORT BEND COUNTY, TEXAS

DRAFTING		ENGINEERING	
DRW: JAI	CKD: WRS	ENGR: JE	APPR:
DATE: 9/14/09	DATE: 9/14/09	DATE: 9/14/09	DATE:
AFE:	LINE NUMBER: INDEX 127	SHEET	1 OF 1

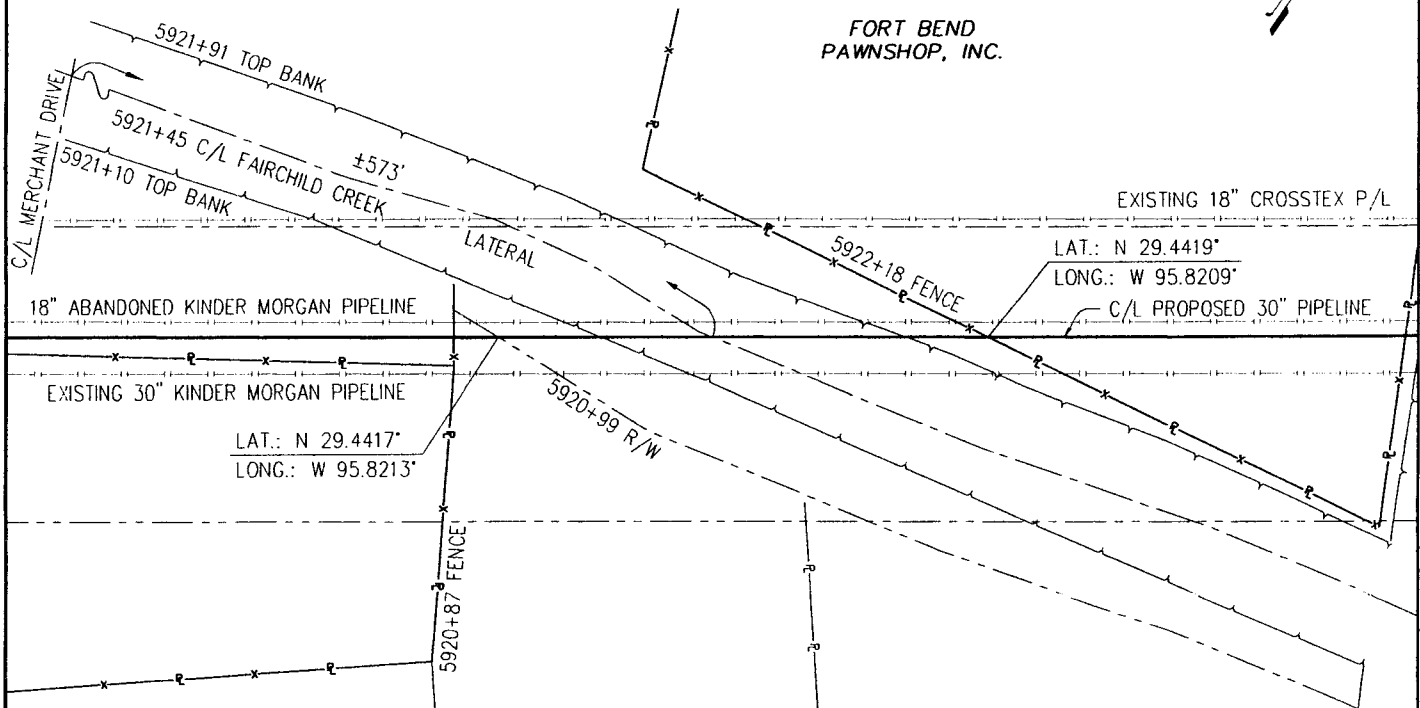
SCALE NOTED	DWG NO	15418W107	REV
-------------	--------	-----------	-----



FORT BEND COUNTY, TEXAS

H&TC RR CO SURVEY, A-573

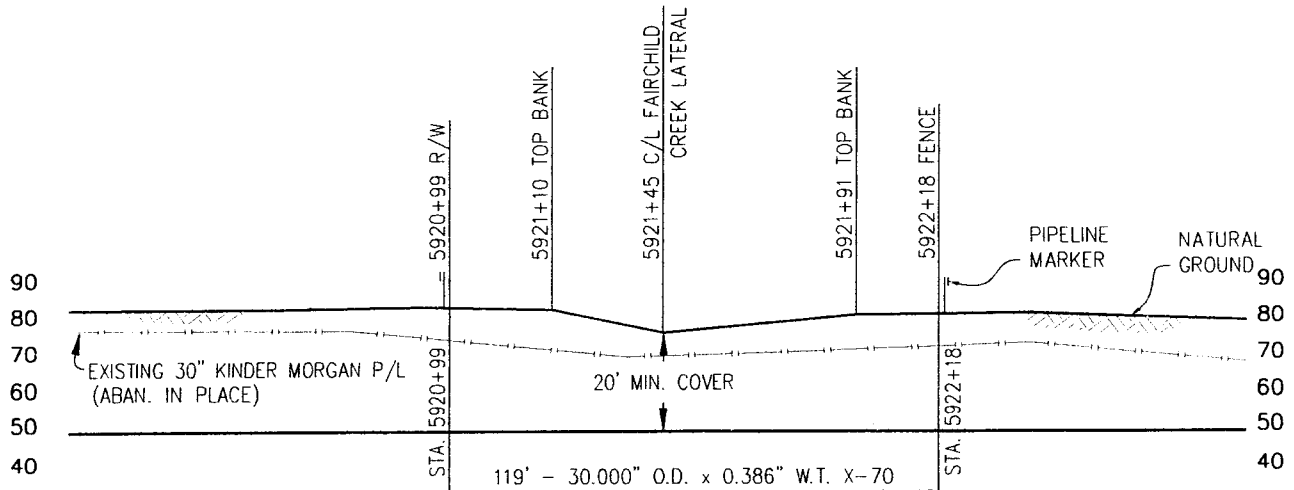
FORT BEND
PAWNSHOP, INC.



FAIRCHILD CREEK LATERAL


PLAN

SCALE: 1" = 50'



PROFILE

SCALE: 1" = 50', HORIZ. & VERT.



SCALE IN FEET

SPECIFICATIONS

CARRIER PIPE: 30.000" O.D. x 0.386" W.T.,
API 5L, X-70 ERW PIPE, WITH
14-16 MILS FBE & 30 MILS EPOXY ARO COATING
MAX. OPER. PRESSURE: 785 PSIG
TEST PRESSURE: 1621 MIN. - 1650 MAX. PSIG
MIN. YIELD STRENGTH: 70000 PSI
CROSSING METHOD: DIRECTIONAL DRILL

KINDER MORGAN

500 DALLAS, SUITE 1000

HOUSTON, TEXAS 77002

SYSTEM:

KINDER MORGAN TEXAS PIPELINE LLC
HOUSTON, TEXAS

PERMIT DRAWING

PROJECT:

PROPOSED 30" PIPELINE
FAIRCHILD CREEK LATERAL #11-B-10-g-1
INDEX 127 - CLASS 3 UPGRADE
FORT BEND COUNTY, TEXAS

DRAFTING		ENGINEERING	
DRW: JAI	CKD: WRS	ENGR: JE	APPR:
DATE: 9/09/09	DATE: 9/11/09	DATE: 9/11/09	DATE:
AFE:	LINE NUMBER: INDEX 127	SHEET 1 OF 1	

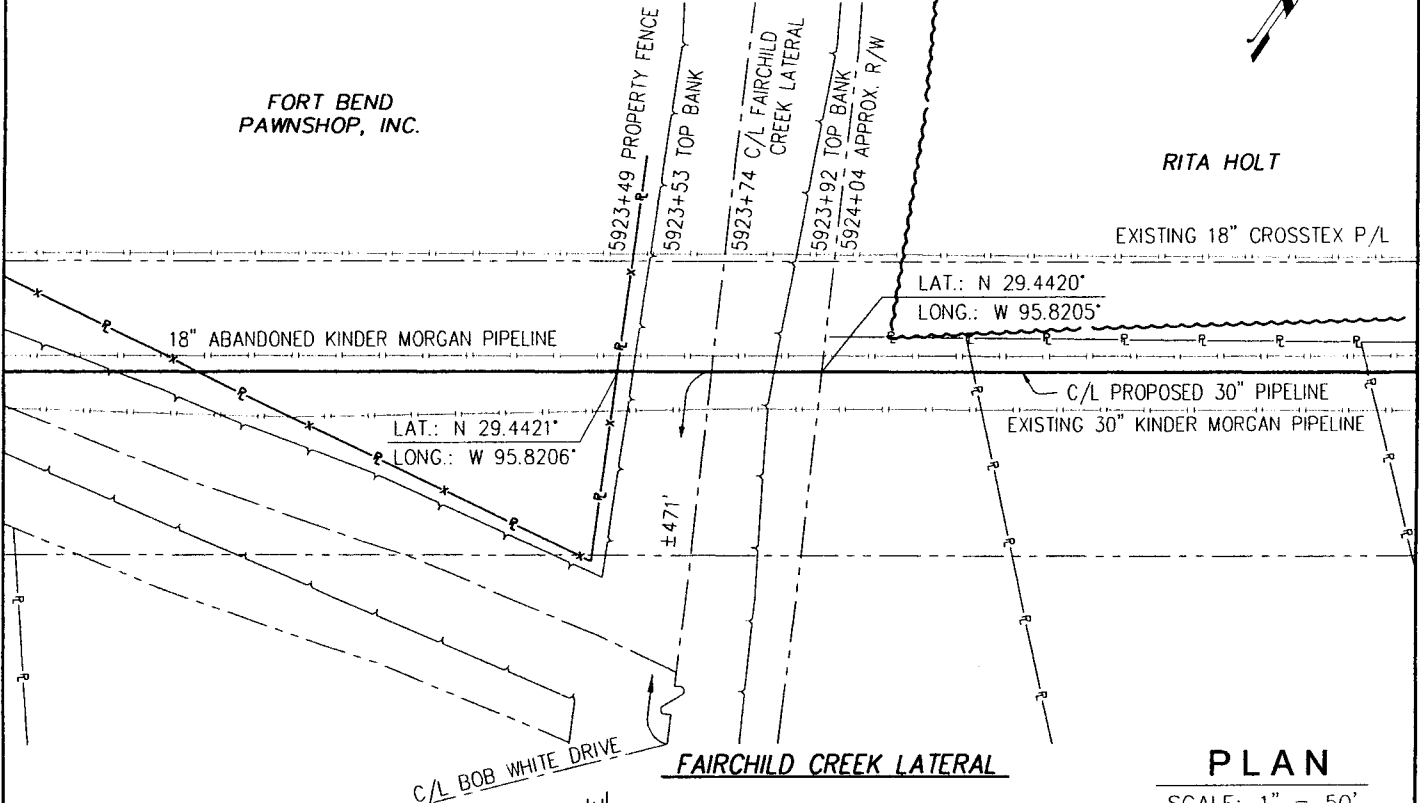
SCALE	DWG NO	REV
NOTED	15418W108	△

FORT BEND COUNTY, TEXAS

H&TC RR CO SURVEY, A-573

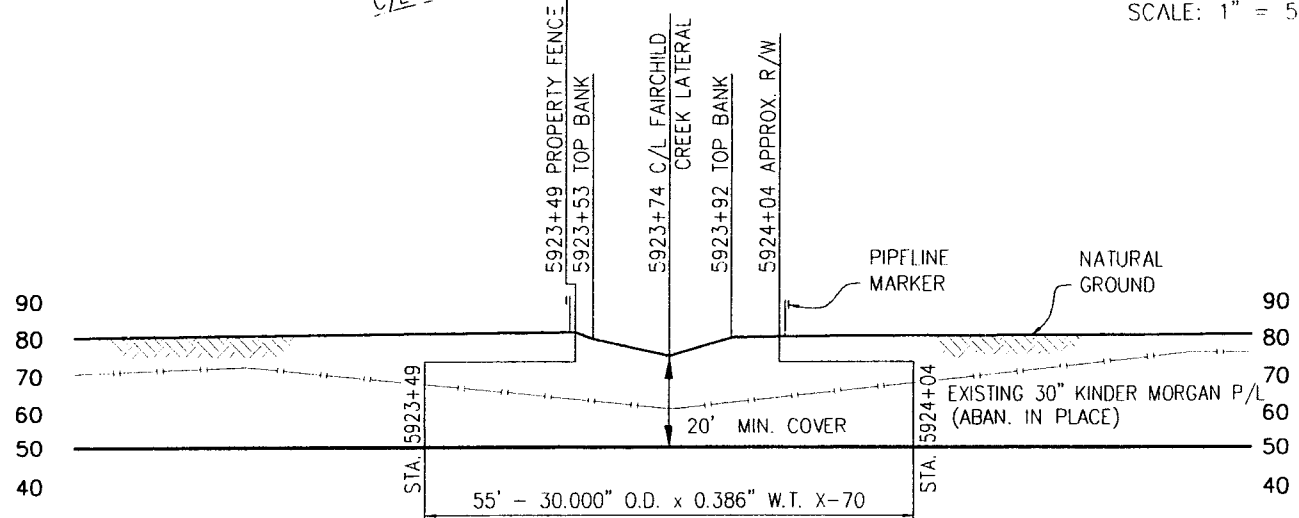
FORT BEND
PAWNSHOP, INC.

RITA HOLT



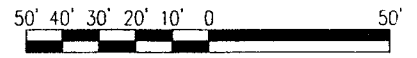
PLAN

SCALE: 1" = 50'



PROFILE

SCALE: 1" = 50', HORIZ. & VERT.



SCALE IN FEET

SPECIFICATIONS

CARRIER PIPE: 30.000" O.D. x 0.386" W.T.,
API 5L, X-70 ERW PIPE, WITH
14-16 MILS FBE & 30 MILS EPOXY ARO COATING
MAX. OPER. PRESSURE: 785 PSIG
TEST PRESSURE: 1621 MIN. - 1650 MAX. PSIG
MIN. YIELD STRENGTH: 70000 PSI
CROSSING METHOD: DIRECTIONAL DRILL

KINDER MORGAN

500 DALLAS, SUITE 1000 HOUSTON, TEXAS 77002

SYSTEM:
KINDER MORGAN TEXAS PIPELINE LLC
HOUSTON, TEXAS

PERMIT DRAWING

PROJECT:
PROPOSED 30" PIPELINE
FAIRFIELD CREEK LATERAL #11-B-10-g-1
INDEX 127 - CLASS 3 UPGRADE
FORT BEND COUNTY, TEXAS

DRAFTING		ENGINEERING	
DRW: JAI	CKD: WRS	ENGR: JE	APPR:
DATE: 9/10/09	DATE: 9/11/09	DATE: 9/11/09	DATE:
AFE:	LINE NUMBER: INDEX 127	SHEET 1 OF 1	

SCALE	DWG NO	REV
NOTED	15418W109	△



SEE 605 MAP



© KEY MAPS INC. 2006

© KEY MAPS INC. 2006

© KEY MAPS INC. 2006

© KEY MAPS INC. 2006

© KEY MAPS INC. 2006

SEE 646 MAP

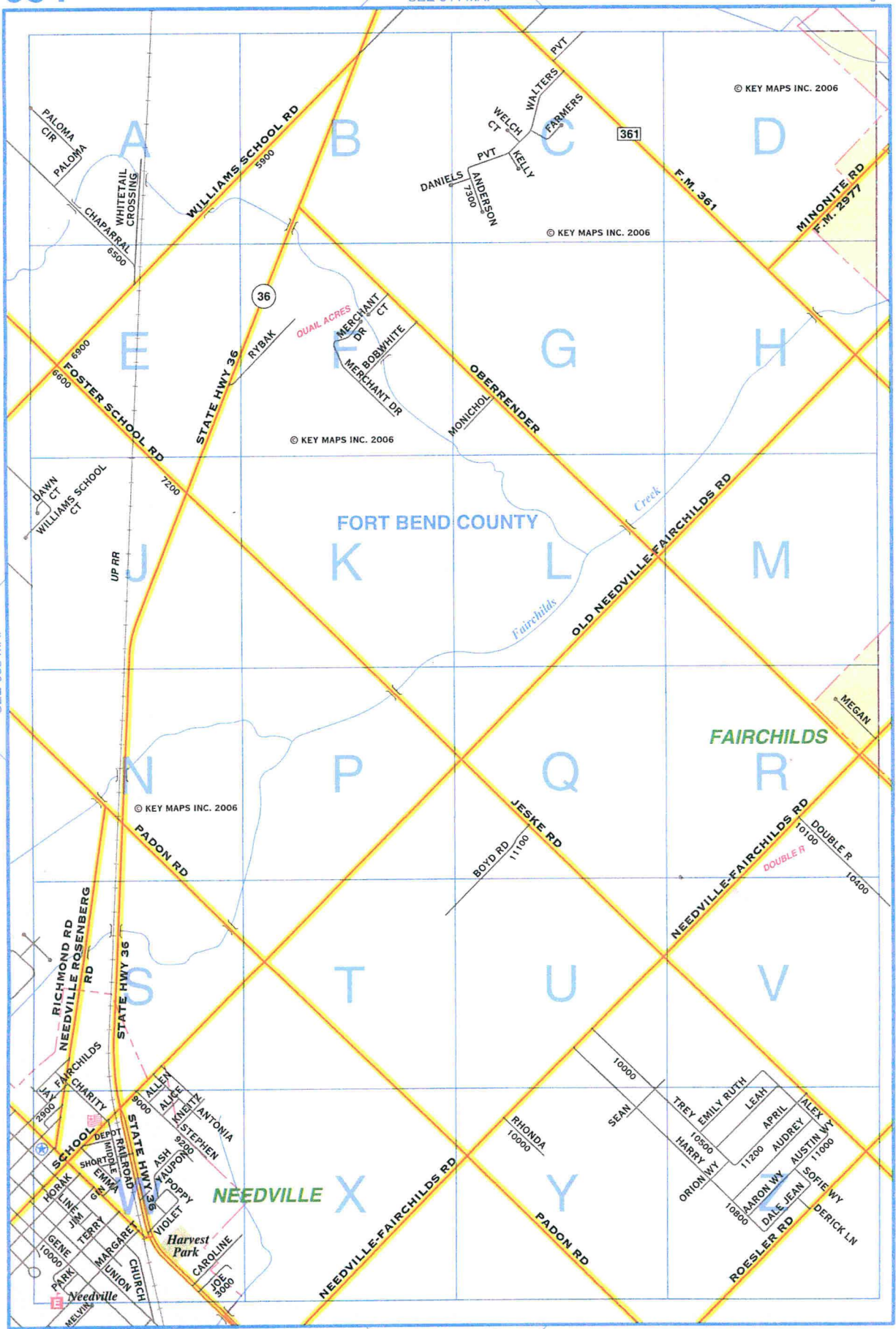


SEE 685 MAP

© KEY MAPS INC. 2006



SEE 644 MAP



SEE 683 MAP



SEE 720 MAP

© KEY MAPS INC. 2006

