

8H

**REVIEW BY FORT BEND COUNTY COMMISSIONERS COURT**

On this 12 day of MAY, 2009, before the Fort Bend Commissioners Court came on to be heard and reviewed the accompanying notice of AT & T TEXAS

Job Location FARMER ROAD

Dated 05/04/09 Bond No. CH1-001686693-01 Permit No. 83643

to make use of certain Fort Bend County property subject to, "A Revised Order Regulating the Laying, Construction, Maintenance, and Repair of Buried Cables, Conduits, and Pole Lines, In, Under, Across or Along Roads, Streets, Highways, and Drainage Ditches in Fort Bend County, Texas, Under the Jurisdiction of the Commissioners Court of Fort Bend County, Texas," as passed by the Commissioners Court of Fort Bend County, Texas, date the 3<sup>rd</sup> day of August, 1987, recorded in Volume \_\_\_\_\_ of the Minutes of the Commissioners Court of Fort Bend County, Texas, to the extent that such order is not inconsistent with Article 1436a, Vernon's Texas Civil Statues. Upon Motion of Commissioner Meyers, seconded by Commissioner Prestage, duly put and carried, it is ORDERED, ADJUGED AND DECREED that said notice of said above purpose is hereby acknowledged by the Commissioners Court of Fort Bend County, Texas, and that said notice be placed on record according to the regulation order thereof.

**Notes:**

1. Evidence of review by the Commissioners Court must be kept on the job site and failure to do so constitutes grounds for job shutdown.
2. Written notices are required:
  - a. 48 hours in advance of construction start up, and
  - b. When construction is completed and ready for final inspection

Mail notices to: Permit Administrator  
Fort Bend County Engineering  
P.O. Box 1449  
Rosenberg, Texas 77471  
281-633-7500

3. This permit expires one (1) year from date of permit if construction has not commenced.

By [Signature]  
County Engineer

By N/A  
Drainage District Engineer/Manager

Presented to Commissioners Court and approved.  
Recorded in Volume 5-12-09  
Minutes of Commissioners Court.

Clerk of Commissioners Court  
By [Signature]  
Deputy

# COUNTY OF FORT BEND

## Engineering Department

P.O. BOX 1449  
Rosenberg, Texas 77471-1449

Johnny Ortega  
Permit Administrator

1124 Blume Road  
Phone: (281) 341-7500

### PERMIT APPLICATION REVIEW FORM FOR CABLE, CONDUIT, AND POLE LINE ACTIVITY IN FORT BEND COUNTY

PERMIT NO. 083643

The following "Notice of Proposed Cable, Conduit, and/or Pole Line activity in Fort Bend County" and accompanying attachments have been reviewed and the notice conforms to appropriate regulations set by Commissioner's Court of Fort Bend County, Texas.

- (1) Complete Application Form.
- a. Name of road, street, and/or drainage ditch affected.
  - b. Vicinity map showing course of direction.
  - c. Plans and specifications.

- (2) Bond:
- District Attorney, approval when applicable.
  - Perpetual bond currently posted.  
No. CH1-001686693-01  
Amount \$25,000.00
  - Performance bond submitted.  
No. \_\_\_\_\_  
Amount \_\_\_\_\_
  - Cashier's Check.  
No. \_\_\_\_\_  
Amount \_\_\_\_\_

- (3) Verbal permission given for emergencies, to start construction before approved in Commissioner's Court.

\_\_\_\_\_  
Precinct Engineer Acknowledgment Date \_\_\_\_\_

\_\_\_\_\_  
Precinct Commissioner Acknowledgment Date \_\_\_\_\_

- (4) \_\_\_\_\_  
Drainage District Approval when applicable

We have reviewed this project and agree it meets minimum requirements.

  
\_\_\_\_\_  
Johnny Ortega CFM/ Permit Administrator  
(REVISED 5/30/08)

05/04/2009  
\_\_\_\_\_  
Date

**NOTICE OF PROPOSED CABLE, CONDUIT AND/OR POLE LINE ACTIVITY  
IN, UNDER, ACROSS OR ALONG ROADS, STREETS, HIGHWAYS AND DRAINAGE DITCHES  
IN FORT BEND COUNTY**

APPLICANT'S JOB NO. 7365158  
 PERMIT NO. 83643 PCT. NO. 3  
 BOND NO. CAI-0011081043-01

FORMAL NOTICE IS HEREBY GIVEN THAT AT&T Texas  
 PROPOSES TO LAY, CONSTRUCT, MAINTAIN AND/OR REPAIR CABLE, CONDUIT AND/OR POLE LINE, IN, UNDER, ACROSS, OR  
 ALONG ROADS, STREETS, HIGHWAYS AND DRAINAGE DITCHES IN FORT BEND COUNTY, AS FOLLOWS:

**IN, UNDER, OR ACROSS ROADS AND/OR DRAINAGE DITCHES**

ROAD OR DITCH NAME	DISTANCE & DIRECTION FROM NEAREST INTERSECTION	LENGTH OF CROSSING	TYPE OF CONSTRUCTION			
			BORED	JACKED	DRIVEN	CASE
FARMER RD	1500' NORTH OF FM 359	120'	✓			

**ALONG ROADS AND/OR DRAINAGE DITCHES**

ROAD OR DITCH NAME	DISTANCE & DIRECTION FROM NEAREST INTERSECTION	TO	DISTANCE

**GENERAL DESCRIPTION**

PLACE BURIED FIBER CABLE IN EAST ROW OF FARMER RD. BORE 120' TO WEST ROW OF FARMER RD TO PROVIDE  
 SERVICE TO NEW VERIZON CELL SITE.

THE LOCATION AND DESCRIPTION OF THE PROPOSED INSTALLATION AND APPURTENANCES IS MORE FULLY SHOWN ON THE  
 ATTACHED DETAIL DRAWINGS. THE LAYING, CONSTRUCTION, MAINTENANCE AND/OR REPAIR OF THE PROPOSED INSTALLATION  
 SHALL BE SUBJECT TO "A REVISED ORDER REGULATING THE LAYING, CONSTRUCTION, MAINTENANCE AND/OR REPAIR OF  
 CABLES, CONDUITS, AND/OR POLE LINES, IN, UNDER, ACROSS, OR ALONG ROADS, STREETS, HIGHWAYS AND DRAINAGE  
 DITCHES IN FORT BEND COUNTY, TEXAS, UNDER THE JURISDICTION OF THE COMMISSIONERS COURT OF FORT BEND  
 COUNTY, TEXAS" AS PASSED BY COMMISSIONERS COURT OF FORT BEND COUNTY, TEXAS, DATED THE 3RD DAY OF  
 AUGUST, 1987, RECORDED IN VOLUME 639 OF THE MINUTES OF THE COMMISSIONERS COURT OF FORT BEND COUNTY,  
 TEXAS.

WRITTEN NOTICES ARE REQUIRED: 1) 48 HOURS IN ADVANCE OF START OF CONSTRUCTION AND 2) WHEN CONSTRUCTION  
 IS COMPLETE AND READY FOR FINAL INSPECTION.

MAIL TO: PERMIT ADMINISTRATOR/FORT BEND COUNTY ENGINEERING  
 P.O. BOX 1449, ROSENBERG, TX 77471

VIOLATION OF REQUIREMENTS SHALL CONSTITUTE GROUNDS FOR JOB SHUT DOWN.

COMPANY NAME: AT&T Texas  
 AGENT AND/OR OWNER  
Lequan Lee  
 (SIGNATURE)

NAME & TITLE: LEQUAN LEE, MANAGER OSP PLNG & ENGRG DESIGN  
 (PLEASE PRINT)

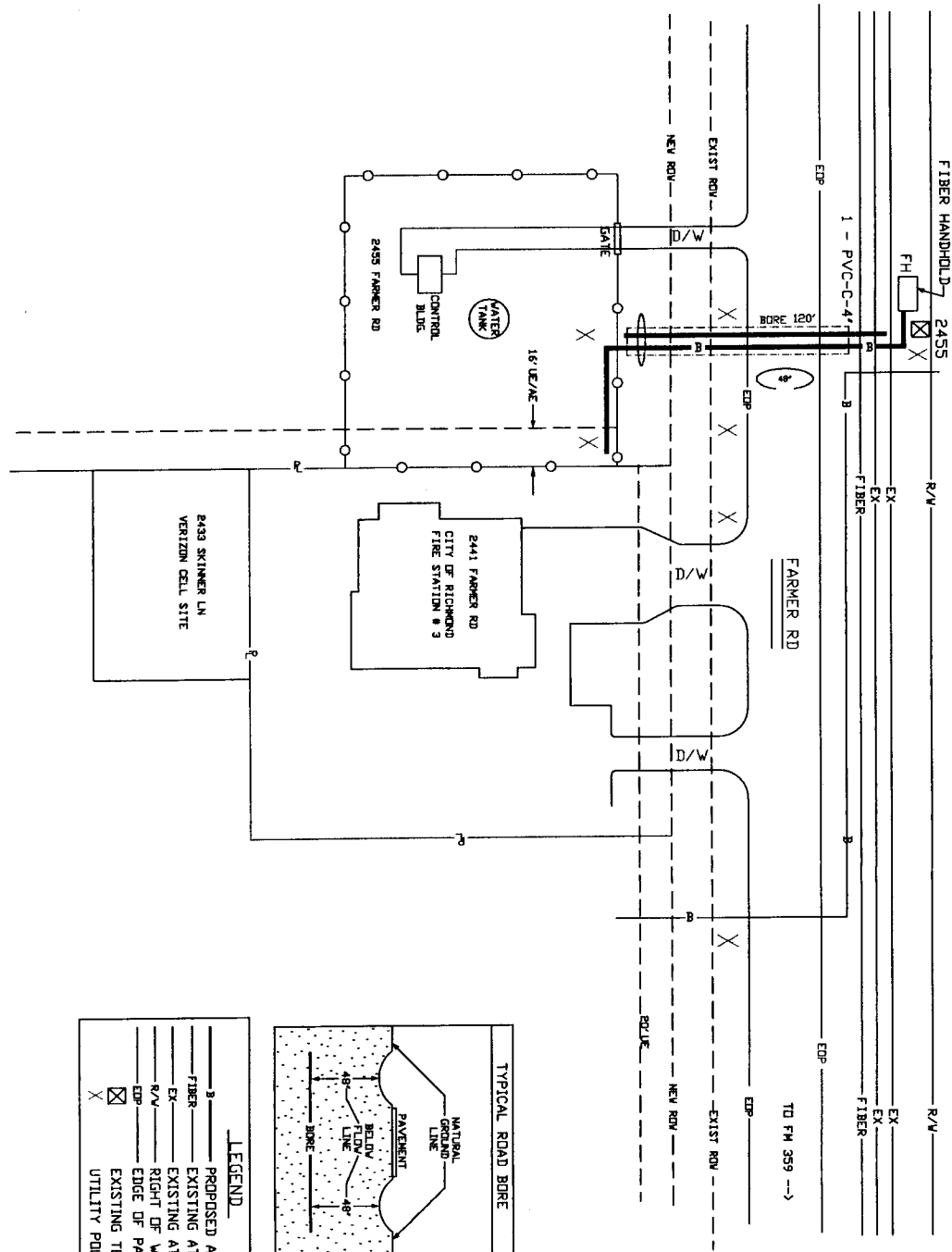
DATE: 04/29/09

ADDRESS: 1110 LOUISE 1ST FLR  
 (STREET/P.O.BOX)  
ROSENBERG TEXAS 77471  
 CITY STATE ZIP

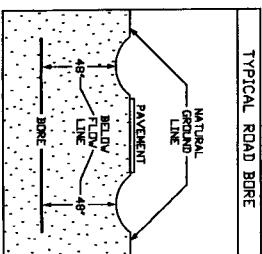
TELEPHONE NO: 281-341-2442

(ACCESSIBLE 24 HRS/DAY, 7 DAYS/WEEK)

PECAN GROVE M. U. D. LEVEE FEE STRIP



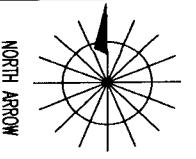
AT&T CONTACT  
 HERB DSP PLNG & ENG DESIGN  
 LEQUAN LEE  
 281-941-2442



**LEGEND**

---	PROPOSED AT&T BURIED FIBER
---	EXISTING AT&T BURIED FIBER CABLE
---	EXISTING AT&T BURIED CABLE
---	RIGHT OF WAY
---	EDGE OF PAVEMENT
---	EXISTING TEL PEDESTAL
X	UTILITY POLE

Not for use or disclosure outside the AT&T companies except under written agreement.



SPECIAL CIRCULS N  
 6203  
 FORWARDED N  
 PERMIT N  
 REQUIRED N

OPERATING RANGE OF JOB STEPS  
 TASK \_\_\_\_\_ TO \_\_\_\_\_

MTRC  
 TRANSMISSION ZONE  
 RZ 0 CZ 9 TAPER CODE 534R2

CAUTION HIGH VOLTAGE  
 BURIED N  
 KY 13.00  
 ABOVE Y

UTILITY CO ENT - CENTER POINT  
 REP NAME  
 REP TEL NO.  
 POLE CONTACTS (+) 0 (-) 0

UTILITY CO  
 REP NAME  
 REP TEL NO.  
 POLE CONTACTS (+) 0 (-) 0

UTILITY CO  
 REP NAME  
 REP TEL NO.  
 POLE CONTACTS (+) 0 (-) 0

PROJECT NO 765158

TOT PRINTS 5 PRINT NO. 5  
 NPA/NNX: 281-222 PRT: 281232

TAX DIST. F0009  
 GEO LOC. W89232

ENG. LI DRAWN BY  
 TELEPHONE NO. (281) 341-2442

REC. REF. 232-280-22  
 MAP REF. 566F

SCALE NME  
 ISSUE DATE  
 PROJ TITLE 2433 SKINNER LN

REV. NUMBER  
 DATE REV. 04/28/2009