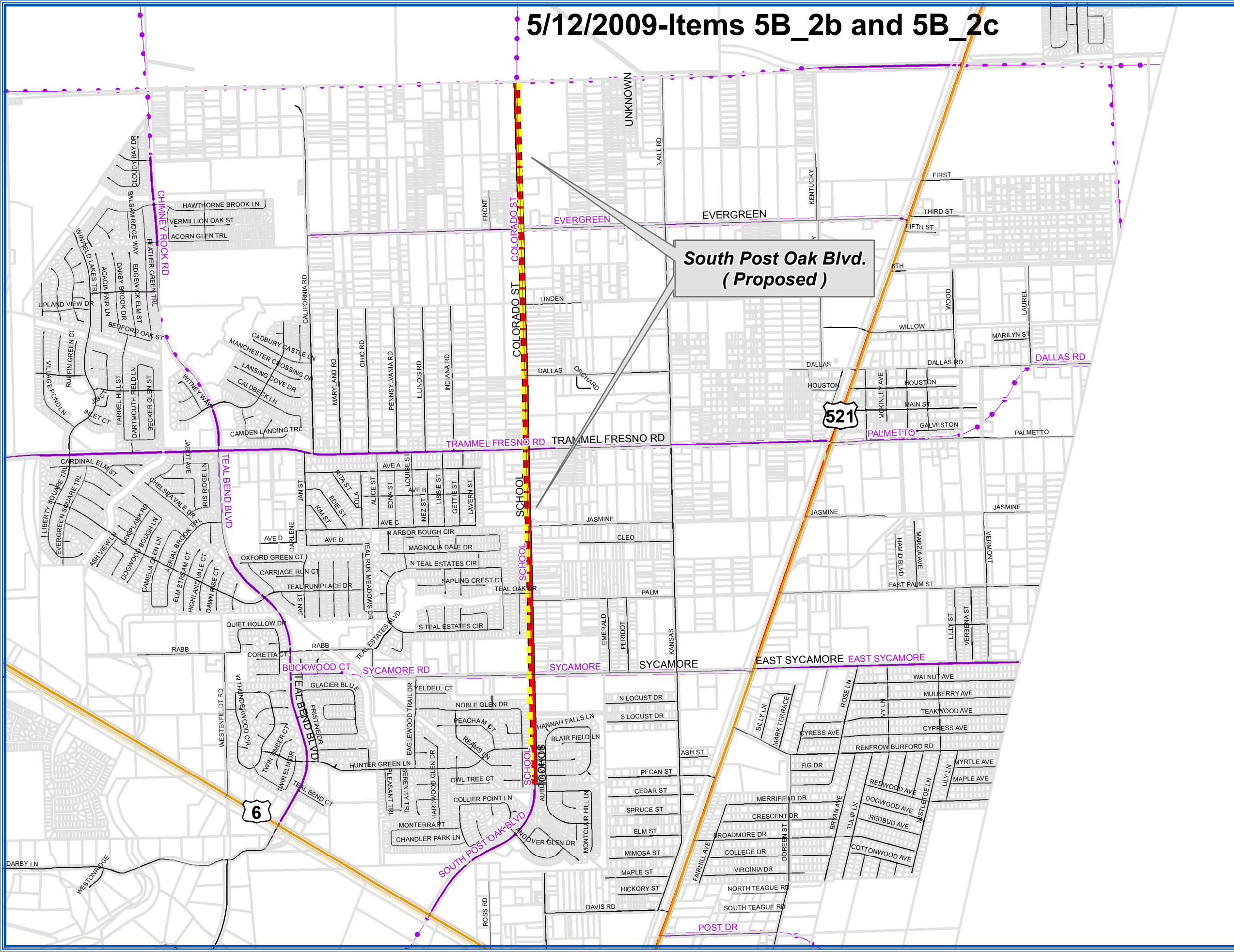


5/12/2009-Items 5B_2b and 5B_2c

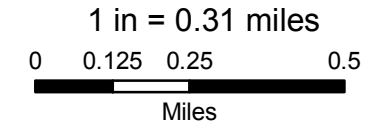



Fort Bend County Mobility Bond Road Name changes Fort Bend County GIS - 2009



Legend

- Colorado & School St.
 - Proposed Name Change
- #### Major Thoroughfare Plan
- ROAD CLASS**
- INTERSTATE
 - TOLL
 - US HWY
 - STATE
 - FM
 - SPUR
 - PUBLIC MAJOR THOROUGHFARE
 - PROPOSED TOLL
 - PROPOSED STATE
 - PROPOSED FM
 - PROPOSED CITY AND COUNTY
 - PUBLIC
 - PRIVATE



LEGAL DISCLAIMER
This Geographic Information Systems (GIS) Data is a public resource of general information. The information contained was generated from GIS data maintained by Fort Bend County and different sources and agencies. The County of Fort Bend makes no warranty, representation, or guarantee as to the content, sequence, accuracy, timeliness or completeness of any of the spatial data or database information provided herein. The County of Fort Bend shall assume no liability for any errors, omissions, or inaccuracies in the information provided regardless of how caused; or any decision made or action taken or not taken by any person relying on any information or data furnished within. If any errors are detected, please contact the GIS Division of Fort Bend County Engineering so they may be corrected.