

REVIEW BY FORT BEND COUNTY COMMISSIONERS COURT

On this 28 day of APRIL, 2009, before the Fort Bend Commissioners Court came on to be heard and reviewed the accompanying notice of SI ENERGY L P

Job Location OYSTER CREEK DIVERSION CHANNEL

Dated 04/22/09 CASHIER'S CK 10030120 Permit No. 83638

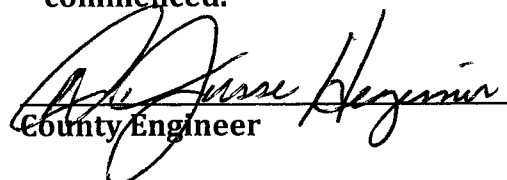
to make use of certain Fort Bend County property subject to, "A Revised Order Regulating the Laying, Construction, Maintenance, and Repair of Buried Cables, Conduits, and Pole Lines, In, Under, Across or Along Roads, Streets, Highways, and Drainage Ditches in Fort Bend County, Texas, Under the Jurisdiction of the Commissioners Court of Fort Bend County, Texas," as passed by the Commissioners Court of Fort Bend County, Texas, date the 3rd day of August, 1987, recorded in Volume _____ of the Minutes of the Commissioners Court of Fort Bend County, Texas, to the extent that such order is not inconsistent with Article 1436a, Vernon's Texas Civil Statues. Upon Motion of Commissioner Meyers, seconded by Commissioner Prestage, duly put and carried, it is ORDERED, ADJUGED AND DECREED that said notice of said above purpose is hereby acknowledged by the Commissioners Court of Fort Bend County, Texas, and that said notice be placed on record according to the regulation order thereof.

Notes:

- 1. Evidence of review by the Commissioners Court must be kept on the job site and failure to do so constitutes grounds for job shutdown.
- 2. Written notices are required:
 - a. 48 hours in advance of construction start up, and
 - b. When construction is completed and ready for final inspection

Mail notices to: Permit Administrator
Fort Bend County Engineering
P.O. Box 1449
Rosenberg, Texas 77471
281-633-7500

- 3. This permit expires one (1) year from date of permit if construction has not commenced.


By 
County Engineer

By _____
Drainage District Engineer/Manager

Presented to Commissioners Court and approved.

Recorded in Volume 4-23-09
Minutes of Commissioners Court.

Clerk of Commissioners Court

By 
Deputy

COUNTY OF FORT BEND

Engineering Department

P.O. BOX 1449
Rosenberg, Texas 77471-1449

Johnny Ortega
Permit Administrator

1124 Blume Road
Phone: (281) 341-7500

PERMIT APPLICATION REVIEW FORM FOR CABLE, CONDUIT, AND POLE LINE ACTIVITY IN FORT BEND COUNTY

PERMIT NO. 083638

The following "Notice of Proposed Cable, Conduit, and/or Pole Line activity in Fort Bend County" and accompanying attachments have been reviewed and the notice conforms to appropriate regulations set by Commissioner's Court of Fort Bend County, Texas.

- (1) Complete Application Form.
- a. Name of road, street, and/or drainage ditch affected.
 - b. Vicinity map showing course of direction.
 - c. Plans and specifications.

- (2) Bond:
- District Attorney, approval when applicable.
 - Perpetual bond currently posted.
No. _____
Amount _____
 - Performance bond submitted.
No. _____
Amount _____
 - Cashier's Check.
No. 10030120
Amount \$5,000.00


- (3) Verbal permission given for emergencies, to start construction before approved in Commissioner's Court.

Precinct Engineer Acknowledgment Date _____

Precinct Commissioner Acknowledgment Date _____

- (4) David Malone 4/22/09
Drainage District Approval when applicable

We have reviewed this project and agree it meets minimum requirements.



Johnny Ortega CFM/ Permit Administrator
(REVISED 5/30/08)

04/22/2009

Date

THIS DOCUMENT HAS AN ARTIFICIAL WATERMARK PRINTED ON THE BACK. THE FRONT OF THE DOCUMENT

OFFICIAL CHECK

HAS A MICRO-PRINT SIGNATURE LINE. ABSENCE OF THESE FEATURES WILL INDICATE A COPY

10030120

64-305
611



TEXAS CAPITAL BANK™

REMITTER
SIENERGY (REFERENCE: RIVERSTONE/
SIENNA INTERCONNECT)

DATE 4/21/2009

FORT BEND COUNTY

PAY TO THE ORDER OF _____ \$ **\$5,000.00**

Five Thousand Dollars and No Cents

_____ DOLLARS

DRAWER: TEXAS CAPITAL BANK

ISSUED BY: MONEYGRAM PAYMENT SYSTEMS, INC., P.O. BOX 9476, MINNEAPOLIS, MN 55480
DRAWEE: WACHOVIA BANK, BUFORD, GA

MP

⑈ 10030120⑈ ⑆ 06 103056 ⑆ 0160011946991⑈

97660 / M 2176411



PROSPERITY BANK®

MEMBER FDIC

www.prosperitybanktx.com

YOUR DEPOSIT MAY NOT BE AVAILABLE
FOR IMMEDIATE WITHDRAWAL

Transaction Receipt

04/30/2009 2:35 PM
Sr# 111 Tr# 106 Seq# 96
Account XXXXXXXXXXXX
DDA Deposit 5,000.00

Checking Deposit Receipt unless marked below

- SAVINGS DEPOSIT
- INSTALLMENT LOAN PMT.
- COMMERCIAL LOAN PMY.
- SAFE DEPOSIT RENTAL
- OTHER

We appreciate your business

ACCOUNT CREDITED ON DATE SHOWN

ALL ITEMS ARE RECEIVED SUBJECT TO CONDITIONS AND TERMS
STATED ON SIGNATURE CARDS CURRENTLY USED.
TRANSACTION NUMBER, DATE AND AMOUNT
OF DEPOSIT ARE SHOWN.



[Home](#)



Confirmation

Account: 

DIANNE WILSON
General Fund

Amount of ACH Transfer: \$ 5,000.00

Type of Transaction: Deposit

Today's Date: 05/01/2009

Current Time: 10:04:34 AM (Eastern)

Effective Date: 05/04/2009

Confirmation Number: 05010015

Would you like to make another ACH Transfer?

Yes

No

Submit

ERIK MANNING

ENT'D MAY 1 2009



FORT BEND COUNTY CLERK

301 Jackson St., Richmond, TX 77469-3108
(281) 341-8685 • Fax (281) 341-8697 • Fax (281) 341-4520
Fax (281) 341-8681 • Fax (281) 341-8669

DIANNE WILSON
COUNTY CLERK

LOGIC FAX COVER SHEET FOR DEPOSITS

Logic fax 214-953-8878

DATE: 5-1-09

TO: LOGIC

FROM: FORT BEND COUNTY CLERK

FAX NO.: (281) 341-8697

NUMBER OF PAGES: 1 (INCLUDING COVER SHEET)

MESSAGE: THIS IS TO REQUEST THE ACH DEPOSIT(S) AS FOLLOWS:

PERMIT #	ACCOUNT NAME	AMOUNT
<u>83638</u>	<u>Si Energy LP</u>	<u>5000.00</u>

IF YOU DO NOT RECEIVE THE COMPLETE MESSAGE, PLEASE CALL:

NAME: Sherry Fisk PHONE NO.: 281-344-3952

CONFIRMATION NUMBER 05010015 DATE 5-4-09

ATTN: BUDDY, ALREADY DONE ON THE INTERNET

ERIK MANNING
ENT'D MAY 1 2009

** Transmit Conf. Report **

P.1

May 1 2009 9:22

Fax/Phone Number	Mode	Start	Time	Page	Result	Note
S002 LOGIC	NORMAL	1, 9:22	0'16"	1	# 0 K	



FORT BEND COUNTY CLERK

301 Jackson St., Richmond, TX 77469-3108
 (281) 341-8685 • Fax (281) 341-8697 • Fax (281) 341-4520
 Fax (281) 341-8681 • Fax (281) 341-8669

DIANNE WILSON
 COUNTY CLERK

LOGIC FAX COVER SHEET FOR DEPOSITS

Logic fax 214-953-8878

DATE: 5-1-09

TO: LOGIC

FROM: FORT BEND COUNTY CLERK

FAX NO.: (281) 341-8697-

NUMBER OF PAGES: 1 (INCLUDING COVER SHEET)

MESSAGE: THIS IS TO REQUEST THE ACH DEPOSIT(S) AS FOLLOWS:

PERMIT #	ACCOUNT NAME	AMOUNT
<u>83638</u>	<u>SI Energy LP</u>	<u>5000.00</u>

IF YOU DO NOT RECEIVE THE COMPLETE MESSAGE, PLEASE CALL:

NAME: Sherry Fisk PHONE NO.: 281-344-3952

DEPOSIT

PERMIT # 83638

STYLE: Si Energy LP

NAME PUT INTO LOGIC AS: Si Energy LP

DEPOSIT AMOUNT: \$5,000.00

DATE RECEIVED: 4/28/2009

DATE TRANSFERRED TO LOGIC: 5/1/2009

**NOTICE OF PROPOSED CABLE, CONDUIT AND/OR POLE LINE ACTIVITY
IN, UNDER, ACROSS OR ALONG ROADS, STREETS, HIGHWAYS AND DRAINAGE DITCHES
IN FORT BEND COUNTY**

APPLICANT'S JOB NO. _____

PERMIT No. 83638 PCT. No. _____

BOND No. 10030120

Formal notice is hereby given that SI ENERGY LP
proposes to lay, construct, maintain and/or repair cable, conduit and/or pole line, in, under,
across, or along roads, streets, highways and drainage ditches in Fort Bend County, as follows:

In, Under, or Across Roads and/or Drainage Ditches

Road or Ditch Name	Distance & Direction From	Length of Crossing	Type of Construction
	Nearest Intersection		Bored: Jacked: Driven: Cased
<u>OYSTER CREEK DIVERSION CHANNEL (SIENNA)</u>			
	<u>: 1500' WEST OF SIENNA RANCH ROAD</u>		
		<u>: 290'</u>	<u>: BORED:</u>

Along Roads and/or Drainage Ditches

Road or Ditch Name	Distance & Direction From	To	Distance
	Nearest Intersection		

General Description

CONSTRUCTION OF A 4" NATURAL GAS DISTRIBUTION LINE TO CONNECT
SI ENERGY'S RIVERSTONE AND SIENNA PLANTATION DISTRIBUTION SYSTEMS

The Location and description of the proposed installation and appurtenances is more fully shown on the attached detail drawings. The laying, construction, maintenance and/or repair of the proposed installation shall be subject to "A Revised Order Regulating the Laying, Construction, Maintenance and/or Repair of Cables, Conduits, and/or Pole Lines, In, Under, Across, or Along Roads, Streets, Highways and Drainage Ditches in Fort Bend County, Texas, Under the Jurisdiction of the Commissioners Court of Fort Bend County, Texas," as passed by Commissioners Court of Fort Bend County, Texas, dated the 3rd. day of August, 1987, recorded in Volume 639 of the Minutes of the Commissioners Court of Fort Bend County, Texas.

Written notices are required: 1) 48 hours in advance of start of construction and
2) when construction is complete and ready for final inspection.

Mail to: Permit Administrator/Fort Bend County Engineering
P.O. Box 1449, Rosenberg, TX 77471.

Violation of requirements shall constitute grounds for job shut down.

COMPANY NAME: SI ENERGY LP
AGENT and/or OWNER


(Signature)

NAME & TITLE ROBERT R. SHOCKLEY - V.P.
(Please Print)

DATE 22 APRIL 2009

ADDRESS 4610 RIVERSTONE BLVD. SUITE 200
(Street/P.O. Box)

MISSOURI CITY TX 77459
City State Zip

TELEPHONE NO: 281. 778. 6250
(accessible 24 hrs/day, 7 days/week)

Does project comply with Fort Bend County Outdoor Lighting Ordinance?
Yes ()
No ()

County: Fort Bend
Project: SiEnergy-F.B.C.D.D.
Job No. 094001
MBS No. 09-054

FIELD NOTES FOR 0.033 ACRE

Being a tract of land containing 0.033 acre (1,450 square feet) located in the Elijah Roark Survey, Abstract Number 77, Fort Bend County, Texas; Said 0.033 acre tract being a portion of a call 185.926 acre tract of land recorded in the name of Fort Bend County in Fort Bend County Clerk's File (F.B.C.C.F.) Number 9537917 of the Official Records of Fort Bend County (O.R.F.B.C.); Said 0.033 acre tract being more particularly described by metes and bounds as follows (bearings are based on Texas State Plane Coordinate System South Central Zone as derived by Missouri City monumentation):

COMMENCING at a 3/4-inch iron rod found for the most southeasterly corner of Stonebrook at Riverstone Section One, a subdivision recorded in Plat Number 20080181 of the Fort Bend County Plat Records, also being the southeast corner of Lot 49, Block 4 of said subdivision and the most southwesterly corner of a call 81.25 acre tract of land recorded in F.B.C.C.F. Number 2006137985 of the O.R.F.B.C.;

THENCE, through and across the remainder of a call 81.29 acre tract of land recorded in the name of Herrin Ranch Development II, Inc. in F.B.C.C.F. Number 2006137981 of the O.R.F.B.C., South 02 degrees 43 minutes 28 seconds East, a distance of 110.00 feet to the northerly line of the aforesaid 185.926 acre tract and the **POINT OF BEGINNING** of the herein described tract;


THENCE, with said northerly line, North 87 degrees 16 minutes 32 seconds East, a distance of 5.00 feet;

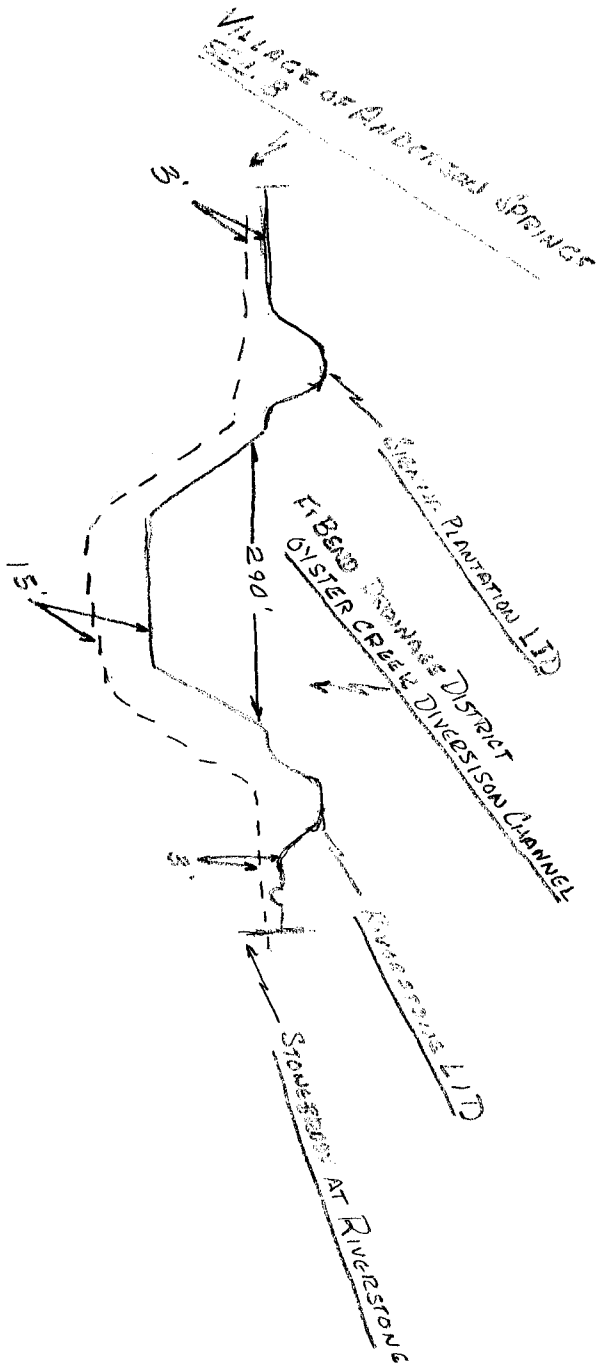
THENCE, through and across said 185.926 acre tract, South 02 degrees 43 minutes 28 seconds East, a distance of 290.00 feet to the northerly line of a call 19.981 acre tract of land recorded in the name of Sienna Plantation L.I.D. in File Number 1999033512 of the O.R.F.B.C.;

THENCE, with said northerly line, South 87 degrees 16 minutes 32 seconds West, a distance of 5.00 feet;

THENCE, through and across said 185.926 acre tract, North 02 degrees 43 minutes 28 seconds West, a distance of 290.00 feet to the **POINT OF BEGINNING** and containing 0.033 acre (1,450 square feet) of land.

GBI Partners, L.P.
Phn: 713.995.1306
April 21, 2009





--- 4" PIPE

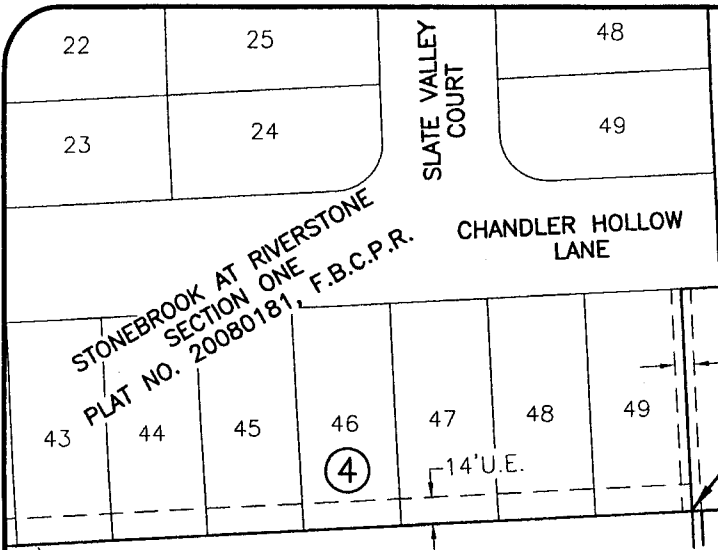
SiEnergy LP
4" Natural Gas Distribution Line

SCALE: 1" = 100'



CALL 81.25 ACRES
GBI GROUP LLC
F.B.C.C.F. NO. 2006137985,
O.R.F.B.C.

JOB NO: 094001
SCALE: 1" = 100'
DATE: APRIL 21, 2009



REMAINDER OF CALL 81.29 ACRES
HERRIN RANCH DEVELOPMENT II, INC.
F.B.C.C.F. NO. 2006137981, O.R.F.B.C.

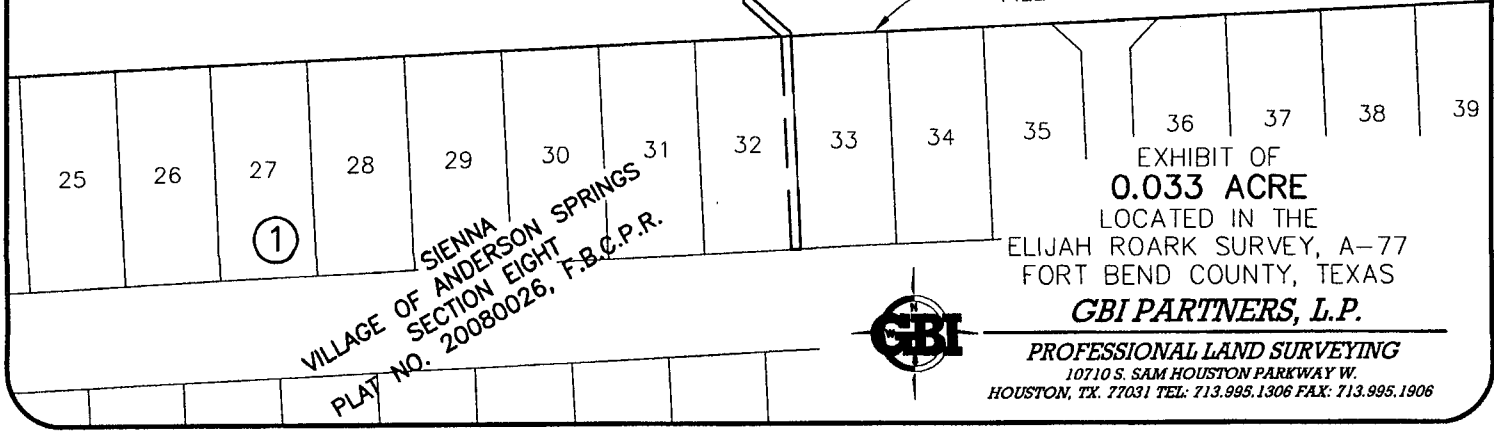
P.O.B.

CALL 185.926 ACRES
FORT BEND COUNTY
F.B.C.C.F. NO. 9537971, O.R.F.B.C.

0.033 ACRE
(1,450 SQ. FT.)

CALL 19.981 ACRES
(PART ONE)
SIENNA PLANTATION L.I.D.
FILE NO. 1999033512, O.R.F.B.C.

REMAINDER OF CALL 715.9086 ACRES
SIENNA/JOHNSON, NORTH, L.P.
FILE NO. 2000029469, O.R.F.B.C.



PROFESSIONAL LAND SURVEYING
10710 S. SAM HOUSTON PARKWAY W.
HOUSTON, TX. 77031 TEL: 713.995.1306 FAX: 713.995.1906