

REVIEW BY FORT BEND COUNTY COMMISSIONERS COURT

On this 28 day of APRIL, 2009, before the Fort Bend Commissioners Court came on to be heard and reviewed the accompanying notice of TERRACON CONSULTANTS, INC.

Job Location SEVERAL STREETS AND DRAINAGE EASEMENTS

Dated 04/21/09 Bond No. 08942231 Permit No. 83636

to make use of certain Fort Bend County property subject to, "A Revised Order Regulating the Laying, Construction, Maintenance, and Repair of Buried Cables, Conduits, and Pole Lines, In, Under, Across or Along Roads, Streets, Highways, and Drainage Ditches in Fort Bend County, Texas, Under the Jurisdiction of the Commissioners Court of Fort Bend County, Texas," as passed by the Commissioners Court of Fort Bend County, Texas, date the 3rd day of August, 1987, recorded in Volume _____ of the Minutes of the Commissioners Court of Fort Bend County, Texas, to the extent that such order is not inconsistent with Article 1436a, Vernon's Texas Civil Statues. Upon Motion of Commissioner Meyers, seconded by Commissioner Prestage, duly put and carried, it is ORDERED, ADJUGED AND DECREED that said notice of said above purpose is hereby acknowledged by the Commissioners Court of Fort Bend County, Texas, and that said notice be placed on record according to the regulation order thereof.

Notes:

1. Evidence of review by the Commissioners Court must be kept on the job site and failure to do so constitutes grounds for job shutdown.
2. Written notices are required:
 - a. 48 hours in advance of construction start up, and
 - b. When construction is completed and ready for final inspection

Mail notices to: Permit Administrator
Fort Bend County Engineering
P.O. Box 1449
Rosenberg, Texas 77471
281-633-7500

3. This permit expires one (1) year from date of permit if construction has not commenced.

By [Signature]
County Engineer

By [Signature]
Drainage District Engineer/Manager

Presented to Commissioners Court and approved.
Recorded in Volume 4-28-09
Minutes of Commissioners Court.

Clerk of Commissioners Court
By [Signature]
Deputy

**PERFORMANCE BOND COVERING ALL CABLE, CONDUIT AND/OR POLE LINE
ACTIVITY IN, UNDER, ACROSS OR ALONG FORT BEND COUNTY ROADS**

AUTHORIZED

BOND NO 08942231

THE STATE OF TEXAS §

KNOW ALL MEN BY THESE PRESENTS:

COUNTY OF FORT BEND §

THAT WE, Terracon Consultants, Inc. whose address is 11555 Clay Road, Ste. 100, Houston, Texas, hereinafter called the Principal, and Fidelity and Deposit Company of Maryland Corporation existing under and by virtue of the laws of the State of MD and authorized to do an indemnifying business in the State of Texas, and whose principal office is located at *, whose officer residing in the State of Texas, authorized to accept service in all suits and actions brought within said State is Claims Dept. and whose address is *, hereinafter called the Surety, and held and firmly bound unto, Robert E. Hebert, County Judge of Fort Bend County, Texas, or his successors in office, in the full sum of ** Dollars (\$ 125,607.75) current, lawful money of the United States of America, to be paid to said Robert E. Hebert, County Judge of Fort Bend County, Texas, or his successors in office, to which payment well and truly to be made and done, we, the undersigned, bind ourselves and each of us, our heirs, executors, administrators, successors, assigns, and legal representatives, jointly and severally, by these presents.

THE CONDITION OF THIS BOND IS SUCH THAT, WHEREAS, the above bounden principal contemplates laying, constructing, maintaining and/or repairing one or more cables, conduits, and/or pole lines in, under, across and/or along roads, streets and highways in the County of Fort Bend, and the State of Texas, under the jurisdiction of the Commissioners' Court of Fort Bend County, Texas, pursuant to the Commissioners' Court order adopted on the 1st day of December, A.D. 1980, recorded in Volume 13, of the Commissioners' Court Minutes of Fort Bend County, Texas, regulating same, which Commissioners' Court order is hereby referred to and made a part hereof for all purposes as though fully set out herein;

AND WHEREAS, the principal desires to provide Fort Bend County with a performance bond covering all such cable, conduit and/or pole line activity;

NOW, THEREFORE, if the above bounden principal shall faithfully perform all its cable, conduit and/or pole line activity (including, but not limited to the laying, construction, maintenance and/or repair of cables, conduits and/or pole lines) in, under, across and/or along roads, streets and highways in the County of Fort Bend and State of Texas, under the jurisdiction of the Commissioners Court of Fort Bend County, Texas, pursuant to and in accordance with minimum requirements and conditions of the above mentioned Commissioners' Court order set forth and specified to be by said principal done and performed, at the time and in the manner therein specified, and shall pay over and make good and reimburse Fort Bend County, all loss and damages which Fort Bend County may sustain by reason of any failure or default on the part of said principal, then this obligation shall be null and void, otherwise to remain in full force and effect.

This bond is payable at the County Courthouse in the County of Fort Bend and State of Texas.

It is understood that at any time Fort Bend County deems itself insecure under this bond, it may require further and/or additional bonds of the principal.

EXECUTED this 8th day of April, 20 09.

**One Hundred Twenty Five Thousand, Six Hundred Seven and 75/100

Terracon Consultants, Inc.

PRINCIPAL

BY [Signature]

Fidelity and Deposit Company of Maryland

SURETY *1400 American Lane, Tower I, 19th Floor
Schaumburg, IL 60196

BY [Signature]
Debra J. Scarborough, Attorney-in-Fact

Surety Phone: (847) 605-6000

**Power of Attorney
FIDELITY AND DEPOSIT COMPANY OF MARYLAND
COLONIAL AMERICAN CASUALTY AND SURETY COMPANY**

KNOW ALL MEN BY THESE PRESENTS: That the FIDELITY AND DEPOSIT COMPANY OF MARYLAND, and the COLONIAL AMERICAN CASUALTY AND SURETY COMPANY, corporations of the State of Maryland, by THEODORE G. MARTINEZ, Vice President, and GREGORY E. MURRAY, Assistant Secretary, in pursuance of authority granted by Article VI, Section 2, of the By-Laws of said Companies, which are set forth on the reverse side hereof and are hereby certified to be in full force and effect on the date hereof, does hereby nominate, constitute and appoint **Melissa D. EVANS, Debra J. SCARBOROUGH, Claudia MANDATO, Christy M. MCCART, Mary T. FLANIGAN, Laura E. COON, Kathy L. FAGAN, Nancy A. CLOVER and Laura M. MURREN**, all of Kansas City, Missouri, EACH its true and lawful agent and Attorney-in-Fact to make, execute, seal and deliver, for, and on its behalf as surety, and as its act and deed: **any and all bonds and undertakings**, and the execution of such bonds or undertakings in pursuance of these presents, shall be as binding upon said Companies, as fully and amply, to all intents and purposes, as if they had been duly executed and acknowledged by the regularly elected officers of the Company at its office in Baltimore, Md., in their own proper persons. This power of attorney revokes that issued on behalf of Melissa D. EVANS, Debra J. SCARBOROUGH, Claudia MANDATO, Christy M. MCCART, Mary T. FLANIGAN, Carolyn VAN HAAREN, Laura E. COON, Kathy L. FAGAN, dated March 4, 2008.

The said Assistant Secretary does hereby certify that the extract set forth on the reverse side hereof is a true copy of Article VI, Section 2, of the By-Laws of said Companies, and is now in force.

IN WITNESS WHEREOF, the said Vice-President and Assistant Secretary have hereunto subscribed their names and affixed the Corporate Seals of the said FIDELITY AND DEPOSIT COMPANY OF MARYLAND, and the COLONIAL AMERICAN CASUALTY AND SURETY COMPANY, this 10th day of October, A.D. 2008.

ATTEST: **FIDELITY AND DEPOSIT COMPANY OF MARYLAND
COLONIAL AMERICAN CASUALTY AND SURETY COMPANY**



Gregory E. Murray

Theodore G. Martinez

By: *Gregory E. Murray* Assistant Secretary *Theodore G. Martinez*

State of Maryland }
City of Baltimore } ss:

On this 10th day of October, A.D. 2008, before the subscriber, a Notary Public of the State of Maryland, duly commissioned and qualified, came THEODORE G. MARTINEZ, Vice President, and GREGORY E. MURRAY, Assistant Secretary of the FIDELITY AND DEPOSIT COMPANY OF MARYLAND, and the COLONIAL AMERICAN CASUALTY AND SURETY COMPANY, to me personally known to be the individuals and officers described in and who executed the preceding instrument, and they each acknowledged the execution of the same, and being by me duly sworn, severally and each for himself depose and saith, that they are the said officers of the Companies aforesaid, and that the seals affixed to the preceding instrument is the Corporate Seals of said Companies, and that the said Corporate Seals and their signatures as such officers were duly affixed and subscribed to the said instrument by the authority and direction of the said Corporations.

IN TESTIMONY WHEREOF, I have hereunto set my hand and affixed my Official Seal the day and year first above written.



Maria D. Adamski

Maria D. Adamski Notary Public
My Commission Expires: July 8, 2011

EXTRACT FROM BY-LAWS OF FIDELITY AND DEPOSIT COMPANY OF MARYLAND

“Article VI, Section 2. The Chairman of the Board, or the President, or any Executive Vice-President, or any of the Senior Vice-Presidents or Vice-Presidents specially authorized so to do by the Board of Directors or by the Executive Committee, shall have power, by and with the concurrence of the Secretary or any one of the Assistant Secretaries, to appoint Resident Vice-Presidents, Assistant Vice-Presidents and Attorneys-in-Fact as the business of the Company may require, or to authorize any person or persons to execute on behalf of the Company any bonds, undertaking, recognizances, stipulations, policies, contracts, agreements, deeds, and releases and assignments of judgements, decrees, mortgages and instruments in the nature of mortgages,...and to affix the seal of the Company thereto.”

EXTRACT FROM BY-LAWS OF COLONIAL AMERICAN CASUALTY AND SURETY COMPANY

“Article VI, Section 2. The Chairman of the Board, or the President, or any Executive Vice-President, or any of the Senior Vice-Presidents or Vice-Presidents specially authorized so to do by the Board of Directors or by the Executive Committee, shall have power, by and with the concurrence of the Secretary or any one of the Assistant Secretaries, to appoint Resident Vice-Presidents, Assistant Vice-Presidents and Attorneys-in-Fact as the business of the Company may require, or to authorize any person or persons to execute on behalf of the Company any bonds, undertaking, recognizances, stipulations, policies, contracts, agreements, deeds, and releases and assignments of judgements, decrees, mortgages and instruments in the nature of mortgages,...and to affix the seal of the Company thereto.”

CERTIFICATE

I, the undersigned, Assistant Secretary of the FIDELITY AND DEPOSIT COMPANY OF MARYLAND, and the COLONIAL AMERICAN CASUALTY AND SURETY COMPANY, do hereby certify that the foregoing Power of Attorney is still in full force and effect on the date of this certificate; and I do further certify that the Vice-President who executed the said Power of Attorney was one of the additional Vice-Presidents specially authorized by the Board of Directors to appoint any Attorney-in-Fact as provided in Article VI, Section 2, of the respective By-Laws of the FIDELITY AND DEPOSIT COMPANY OF MARYLAND, and the COLONIAL AMERICAN CASUALTY AND SURETY COMPANY.

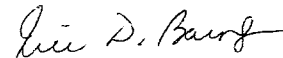
This Power of Attorney and Certificate may be signed by facsimile under and by authority of the following resolution of the Board of Directors of the FIDELITY AND DEPOSIT COMPANY OF MARYLAND at a meeting duly called and held on the 10th day of May, 1990 and of the Board of Directors of the COLONIAL AMERICAN CASUALTY AND SURETY COMPANY at a meeting duly called and held on the 5th day of May, 1994.

RESOLVED: "That the facsimile or mechanically reproduced seal of the company and facsimile or mechanically reproduced signature of any Vice-President, Secretary, or Assistant Secretary of the Company, whether made heretofore or hereafter, wherever appearing upon a certified copy of any power of attorney issued by the Company, shall be valid and binding upon the Company with the same force and effect as though manually affixed."

IN TESTIMONY WHEREOF, I have hereunto subscribed my name and affixed the corporate seals of the said Companies,

APR 05 2009

this _____ day of _____, _____.



Assistant Secretary



Fidelity and Deposit Company of Maryland

Home Office: P.O. Box 1227, Baltimore, MD 21203-1227

IMPORTANT NOTICE

To obtain information or make a complaint:

You may call the Fidelity and Deposit Company of Maryland, Colonial American Casualty and Surety Company, and/or Zurich American Insurance Company's toll-free telephone number for information or to make a complaint at:

1-800-654-5155

You may contact the Texas Department of Insurance to obtain information on companies, coverages, rights, or complaints at:

1-800-252-3439

You may write the Texas Department of Insurance:

**P.O. Box 149104
Austin, TX 78714-9104
FAX # (512) 475-1771.**

PREMIUM OR CLAIM DISPUTES: Should you have a dispute concerning the premium or about a claim, you should first contact Fidelity and Deposit Company of Maryland or Colonial American Casualty and Surety Company. If the dispute is not resolved, you may contact the Texas Department of Insurance.

ATTACH THIS NOTICE TO YOUR POLICY: This notice is for information only and does not become a part or condition of the attached document.

COUNTY OF FORT BEND

Engineering Department

P.O. BOX 1449
Rosenberg, Texas 77471-1449

Johnny Ortega
Permit Administrator

1124 Blume Road
Phone: (281) 341-7500

PERMIT APPLICATION REVIEW FORM FOR CABLE, CONDUIT, AND POLE LINE ACTIVITY IN FORT BEND COUNTY

PERMIT NO. 083636

The following "Notice of Proposed Cable, Conduit, and/or Pole Line activity in Fort Bend County" and accompanying attachments have been reviewed and the notice conforms to appropriate regulations set by Commissioner's Court of Fort Bend County, Texas.

- (1) Complete Application Form.
- a. Name of road, street, and/or drainage ditch affected.
- b. Vicinity map showing course of direction.
- c. Plans and specifications.

- (2) Bond:
- District Attorney, approval when applicable.
- Perpetual bond currently posted.
- No. _____
- Amount _____
- Performance bond submitted.
- No. 08942231
- Amount \$125,607.75
- Cashier's Check.
- No. _____
- Amount _____

- (3) Verbal permission given for emergencies, to start construction before approved in Commissioner's Court.

Precinct Engineer Acknowledgment

Date

Precinct Commissioner Acknowledgment

Date

- (4) David [Signature]
Drainage District Approval when applicable
- 4/20/09

We have reviewed this project and agree it meets minimum requirements.

[Signature]
Johnny Ortega CFM/ Permit Administrator
(REVISED 5/30/08)

04/16/2009
Date

NOTICE OF PROPOSED CABLE, CONDUIT AND/OR POLE LINE ACTIVITY
IN, UNDER, ACROSS OR ALONG ROADS, STREETS, HIGHWAYS AND DRAINAGE DITCHES
IN FORT BEND COUNTY

APPLICANT'S JOB NO. 92085444
 PERMIT No. 03636 PCT. No. 3
 BOND No. 08942231

perform geotechnical
soil borings

Formal notice is hereby given that Terracon Consultants, Inc.
 proposes to lay, construct, maintain and/or repair cable, conduit and/or pole line, in, under,
 across, or along roads, streets, highways and drainage ditches in Fort Bend County, as follows:

In, Under, or Across Roads and/or Drainage Ditches

Road or Ditch Name	Distance & Direction From Nearest Intersection	Length of Crossing	Type of Construction Bored: Jacked: Driven: Cased	Distance
Morton Road	Harlem Road approx 11,500 feet west to Drainage Channel			approx 11,500 feet
Farmer Road	Morton Road to Mason Road			approx 3,300 feet
Drainage Channel	Morton Road approx 3,300 feet south			approx 3,300 feet

Along Roads and/or Drainage Ditches

Road or Ditch Name	Distance & Direction From Nearest Intersection	To	Distance
Drainage Channel	Oxford Chase Trail and Morton Rd.	to 3,200 ft north	approx 3,200 feet
Canal Road	Grand Parkway and Canal Road		approx 300 feet
Skinner Lane	Between Canal Road and SH 99		approx 100 feet

General Description

Geotechnical Soil Borings

The Location and description of the proposed installation and appurtenances is more fully shown on the attached detail drawings. The laying, construction, maintenance and/or repair of the proposed installation shall be subject to "A Revised Order Regulating the Laying, Construction, Maintenance and/or Repair of Cables, Conduits, and/or Pole Lines, In, Under, Across, or Along Roads, Streets, Highways and Drainage Ditches in Fort Bend County, Texas, Under the Jurisdiction of the Commissioners Court of Fort Bend County, Texas," as passed by Commissioners Court of Fort Bend County, Texas, dated the 3rd. day of August, 1987, recorded in Volume 639 of the Minutes of the Commissioners Court of Fort Bend County, Texas.

Written notices are required: 1) 48 hours in advance of start of construction and
 2) when construction is complete and ready for final inspection.

Mail to: Permit Administrator/Fort Bend County Engineering
 P.O. Box 1449, Rosenberg, TX 77471.

Violation of requirements shall constitute grounds for job shut down.

COMPANY NAME: Terracon Consultants, Inc.
 AGENT and/or OWNER

Brandon Smith
 (Signature)

NAME & TITLE Brandon Smith / Geotechnical Engineer
 (Please Print)

DATE 4/14/09

ADDRESS 11555 Clay Road
 (Street/P.O. Box)

Houston TX 77043
 City State Zip

TELEPHONE NO: 281-639-3171
 (accessible 24 hrs/day, 7 days/week)

Does project
comply with Fort
Bend County
Outdoor Lighting
Ordinance?

Yes ()

No ()

NOTICE OF PROPOSED CABLE, CONDUIT AND/OR POLE LINE ACTIVITY
IN, UNDER, ACROSS OR ALONG ROADS, STREETS, HIGHWAYS AND DRAINAGE DITCHES
IN FORT BEND COUNTY

APPLICANT'S JOB NO. 92085444
PERMIT No. 83636 PCT. No. 3
BOND No. 08942231

perform geotechnical
soil borings

Formal notice is hereby given that Terracon Consultants, Inc.
proposes to lay, construct, maintain and/or repair cable, conduit and/or pole line, in, under,
across, or along roads, streets, highways and drainage ditches in Fort Bend County, as follows:

In, Under, or Across Roads and/or Drainage Ditches

Road or Ditch Name	Distance & Direction From Nearest Intersection	Length of Crossing	Type of Construction Bored: Jacked: Driven: Cased	Distance
Longpoint Slough	Mason Road to approx 1/4 mile northeast of Harlem Road			approx 2.4 mile
Bellaire Blvd	Chickory Woods Ln. to Westmore Dr.			approx 1 mile
Drainage Channel at	Bellaire and Chickory Woods Ln.			approx 1,500 feet south

Along Roads and/or Drainage Ditches

Road or Ditch Name	Distance & Direction From Nearest Intersection	To	Distance
Airport Blvd.	from FM 1464 to S.H. 99		approx 1.75 mile
Aliana Trace	from Madden Rd to Airport Blvd.		approx 1 mile
Harlem Road	from Madden Rd. to Longpoint Slough		approx 2.5 mile

General Description

Geotechnical Soil Borings

The Location and description of the proposed installation and appurtenances is more fully shown on the attached detail drawings. The laying, construction, maintenance and/or repair of the proposed installation shall be subject to "A Revised Order Regulating the Laying, Construction, Maintenance and/or Repair of Cables, Conduits, and/or Pole Lines, In, Under, Across, or Along Roads, Streets, Highways and Drainage Ditches in Fort Bend County, Texas, Under the Jurisdiction of the Commissioners Court of Fort Bend County, Texas," as passed by Commissioners Court of Fort Bend County, Texas, dated the 3rd. day of August, 1987, recorded in Volume 639 of the Minutes of the Commissioners Court of Fort Bend County, Texas.

Written notices are required: 1) 48 hours in advance of start of construction and
2) when construction is complete and ready for final inspection.

Mail to: Permit Administrator/Fort Bend County Engineering
P.O. Box 1449, Rosenberg, TX 77471.

Violation of requirements shall constitute grounds for job shut down.

COMPANY NAME: Terracon Consultants, Inc
AGENT and/or OWNER

Brandon Smith
(Signature)

NAME & TITLE Brandon Smith / Geotechnical Engineer
(Please Print)

DATE 4/14/09

ADDRESS 11555 Clay Road
(Street/P.O. Box)

Houston TX 77043
City State Zip

TELEPHONE NO: 281-639-3171
(accessible 24 hrs/day, 7 days/week)

Does project
comply with Fort
Bend County
Outdoor Lighting
Ordinance?

Yes ()

No ()

**NOTICE OF PROPOSED CABLE, CONDUIT AND/OR POLE LINE ACTIVITY
IN, UNDER, ACROSS OR ALONG ROADS, STREETS, HIGHWAYS AND DRAINAGE DITCHES
IN FORT BEND COUNTY**

APPLICANT'S JOB NO. 92085444
 PERMIT No. _____ PCT. No. _____
 BOND No. 08942231

*perform geotechnical
soil borings*

Formal notice is hereby given that Terracon Consultants, Inc.
 proposes to lay, construct, maintain and/or repair cable, conduit and/or pole line, in, under,
 across, or along roads, streets, highways and drainage ditches in Fort Bend County, as follows:

In, Under, or Across Roads and/or Drainage Ditches

Road or Ditch Name	Distance & Direction From Nearest Intersection	Length of Crossing	Type of Construction	Distance
			Bored: Jacked: Driven: Cased	
<u>Clodine Rd / O'Brien Rd.</u>	<u>Bellaire Blvd to near Madden Rd.</u>			<u>approx 2 mile</u>
<u>Addicks Clodine Rd</u>	<u>Bissonnet St. to drainage channel</u>	<u>approx 1,300 ft north</u>		<u>approx 1,300 feet</u>
<u>Drainage Channel</u>	<u>Addicks Clodine Road to William Drive</u>			<u>approx 2,300 feet</u>
<u>William Drive</u>	<u>Mission Glen Dr. to Green Cedar Drive</u>			<u>approx 1,800 feet</u>

Along Roads and/or Drainage Ditches

Road or Ditch Name	Distance & Direction From Nearest Intersection	To	Distance
<u>Cobble Springs Ct.</u>	<u>Airport Blvd</u>		<u>approx 500 feet</u>
<u>Clower Lodge Ct.</u>	<u>Airport Blvd</u>		<u>approx 200 feet</u>
<u>McKoske Road</u>	<u>Old Richmond towards SH6</u>		<u>approx 1.5 mile</u>

General Description

Geotechnical Soil Borings

The Location and description of the proposed installation and appurtenances is more fully shown on the attached detail drawings. The laying, construction, maintenance and/or repair of the proposed installation shall be subject to "A Revised Order Regulating the Laying, Construction, Maintenance and/or Repair of Cables, Conduits, and/or Pole Lines, In, Under, Across, or Along Roads, Streets, Highways and Drainage Ditches in Fort Bend County, Texas, Under the Jurisdiction of the Commissioners Court of Fort Bend County, Texas," as passed by Commissioners Court of Fort Bend County, Texas, dated the 3rd. day of August, 1987, recorded in Volume 639 of the Minutes of the Commissioners Court of Fort Bend County, Texas.

Written notices are required: 1) 48 hours in advance of start of construction and
 2) when construction is complete and ready for final inspection.

Mail to: Permit Administrator/Fort Bend County Engineering
 P.O. Box 1449, Rosenberg, TX 77471.

Violation of requirements shall constitute grounds for job shut down.

COMPANY NAME: Terracon Consultants, Inc.
AGENT and/or OWNER

Brandon Smith

(Signature)

NAME & TITLE Brandon Smith / Geotechnical Engineer
(Please Print)

DATE 4/14/09

ADDRESS 11555 Clay Road
(Street/P.O. Box)

Houston
City

TX
State

77043
Zip

TELEPHONE NO: 281-639-3171
(accessible 24 hrs/day, 7 days/week)

Does project
 comply with Fort
 Bend County
 Outdoor Lighting
 Ordinance?

Yes ()

No ()

**NOTICE OF PROPOSED CABLE, CONDUIT AND/OR POLE LINE ACTIVITY
IN, UNDER, ACROSS OR ALONG ROADS, STREETS, HIGHWAYS AND DRAINAGE DITCHES
IN FORT BEND COUNTY**

APPLICANT'S JOB NO. 92085444
 PERMIT No. 083636 PCT. No. 3
 BOND No. 08942231

Formal notice is hereby given that Terracon Consultants, Inc
 proposes to lay, construct, maintain and/or repair cable, conduit and/or pole line, in, under,
 across, or along roads, streets, highways and drainage ditches in Fort Bend County, as follows:

In, Under, or Across Roads and/or Drainage Ditches

Road or Ditch Name	Distance & Direction From Nearest Intersection	Length of Crossing	Type of Construction Bored: Jacked: Driven: Cased	Distance
Old Richmond Rd	Ardwell Dr to Sugar Land Howell Rd.			approx 500 feet
Drainage Channel	from Old Richmond approx 2,300 ft southeast			approx 2,300 feet
Drainage Channel	near Old Tanne Ln approx 3,300 ft southwest and west			approx 3,300 ft

Along Roads and/or Drainage Ditches

Road or Ditch Name	Distance & Direction From Nearest Intersection	To	Distance
Old Village Lane	between Long River Dr. and Spanish Grant Dr.		approx 100 ft.

General Description

Geotechnical Soil Borings

The Location and description of the proposed installation and appurtenances is more fully shown on the attached detail drawings. The laying, construction, maintenance and/or repair of the proposed installation shall be subject to "A Revised Order Regulating the Laying, Construction, Maintenance and/or Repair of Cables, Conduits, and/or Pole Lines, In, Under, Across, or Along Roads, Streets, Highways and Drainage Ditches in Fort Bend County, Texas, Under the Jurisdiction of the Commissioners Court of Fort Bend County, Texas," as passed by Commissioners Court of Fort Bend County, Texas, dated the 3rd. day of August, 1987, recorded in Volume 639 of the Minutes of the Commissioners Court of Fort Bend County, Texas.

Written notices are required: 1) 48 hours in advance of start of construction and
 2) when construction is complete and ready for final inspection.

Mail to: Permit Administrator/Fort Bend County Engineering
 P.O. Box 1449, Rosenberg, TX 77471.

Violation of requirements shall constitute grounds for job shut down.

COMPANY NAME: Terracon Consultants, Inc
 AGENT and/or OWNER

Brandon Smith
 (Signature)

NAME & TITLE Brandon Smith / Geotechnical Engineer
 (Please Print)

DATE 4/15/09

ADDRESS 11555 Clay Road
 (Street/P.O. Box)

Houston TX 77043
 City State Zip

TELEPHONE NO: 281-639-3171
 (accessible 24 hrs/day, 7 days/week)


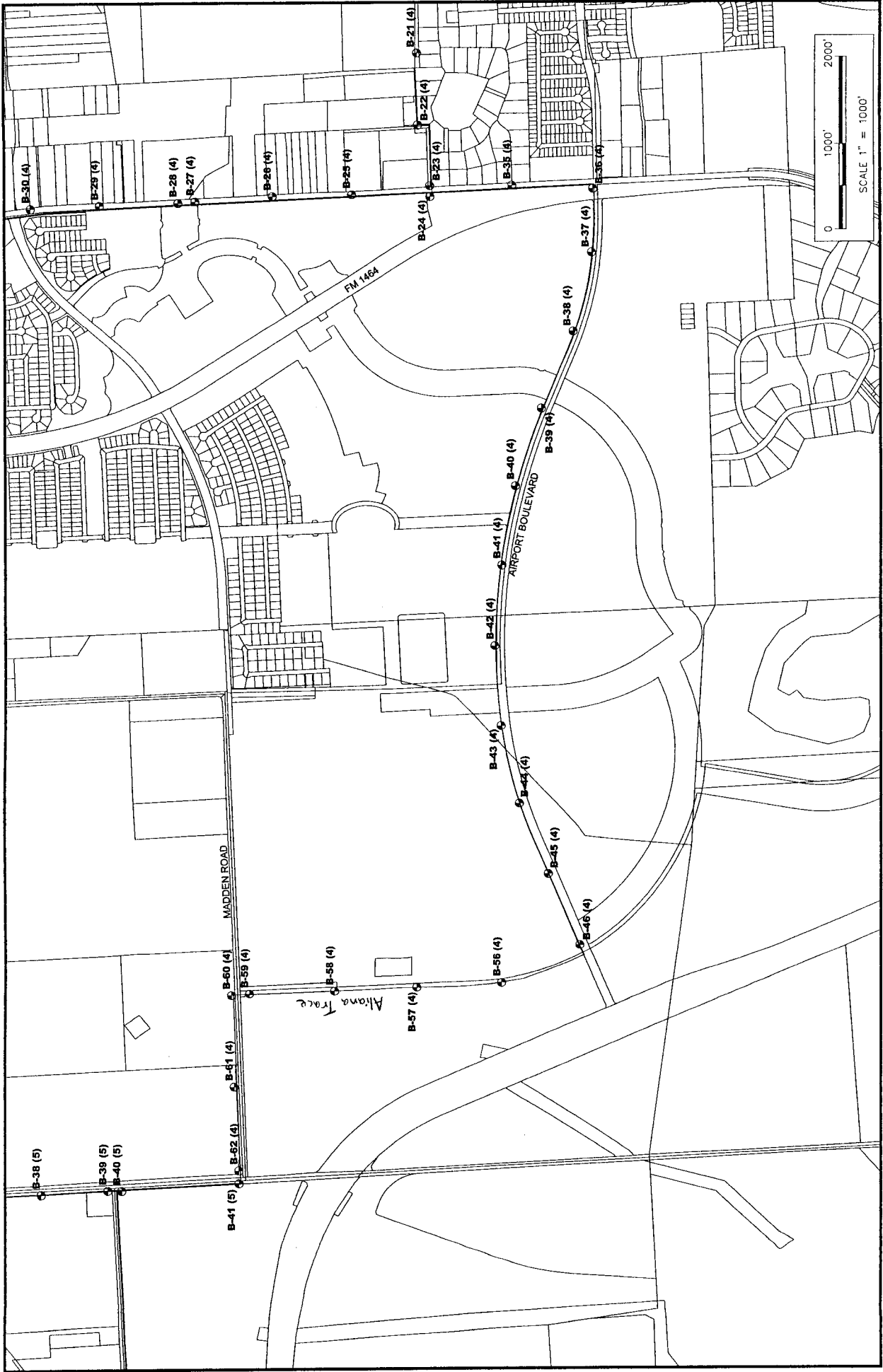
Does project
 comply with Fort
 Bend County
 Outdoor Lighting
 Ordinance?

Yes ()

No ()

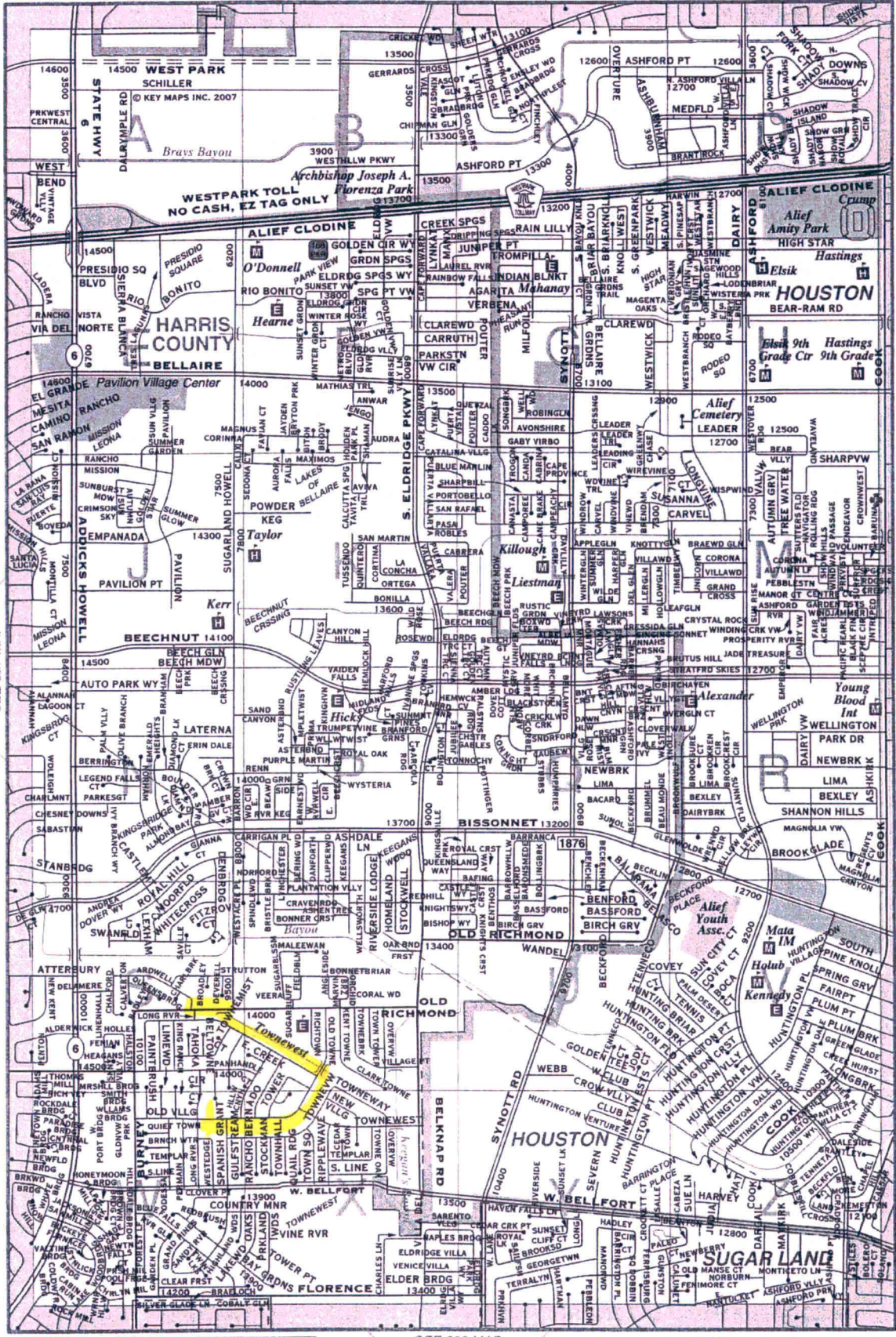
Road/Ditch Name	Alignment	Approximate Distance
Longpoint Slough	From Mason Road up to 0.25 mile northeast of Harlem Road	2.4 mile
Bellaire Boulevard	From Chickory Woods Lane to Westmore Drive	1 mile
Drainage Channel	Located just east of intersection of Bellaire and Chickory Woods	extends south 1,500 feet
Airport Boulevard	From FM 1464 to SH 99	1.75 mile
Aliana Trace	From Madden Road to Airport Blvd.	1 mile
Harlem Road	From Madden Road to Longpoint Slough	2.5 mile
Clodine/O'Brien Rd	From Bellaire Blvd. to near Madden Rd.	2 mile
Addicks Clodine Rd	From Bissonnet St. to drainage channel approx 1,300 feet north	1,300 feet
Drainage Channel	Addicks Clodine Rd. to Williwaw Dr.	2,300 feet
Williwaw Drive	Mission Glen Dr. to Green Cedar Drive	1,800 feet
Cobble Springs Ct.	From Airport Blvd to end of Cobble Springs Ct.	500 feet
Clover Lodge Ct.	From Airport Blvd to end of Clover Lodge Ct.	200 feet
McKaskle Road	From Old Richmond to near SH 6	1.5 mile
Morton Road	From Harlem approx 11,500 feet west up to drainage channel	11,500 feet
Farmer Road	From Morton Road to Mason Road	3,300 feet
Drainage Channel	From Morton Road approx 3,300 feet south	3,300 feet
Drainage Channel	East of Oxford Chase Trail and Morton Rd. Extending 3,200 feet north	3,200 feet
Canal Road	At the intersection of Canal Road and SH 99	300 feet
Skinner Lane	Between Canal Road and SH 99	100 feet
Old Richmond Rd	From Ardwell Dr. to Sugar Land Howell Rd.	500 feet
Drainage Channel	From Old Richmond Rd. approx 2,300 feet southeast	2,300 feet
Drainage Channel	From south of Old Towne Ln. approx 3,300 feet southwest and west	3,300 feet
Old Village Ln	between Long River Ln. and Spanish Grant Dr.	100 feet

Road/Ditch Name	Alignment	Approximate Distance
Longpoint Slough	From Mason Road up to 0.25 mile northeast of Harlem Road	2.4 mile
Bellaire Boulevard	From Chickory Woods Lane to Westmore Drive	1 mile
Drainage Channel	Located just east of intersection of Bellaire and Chickory Woods	extends south 1,500 feet
Airport Boulevard	From FM 1464 to SH 99	1.75 mile
Aliana Trace	From Madden Road to Airport Blvd.	1 mile
Harlem Road	From Madden Road to Longpoint Slough	2.5 mile
Clodine/O'Brien Rd	From Bellaire Blvd. to near Madden Rd.	2 mile
Addicks Clodine Rd	From Bissonnet St. to drainage channel approx 1,300 feet north	1,300 feet
Drainage Channel	Addicks Clodine Rd. to Williwaw Dr.	2,300 feet
Williwaw Drive	Mission Glen Dr. to Green Cedar Drive	1,800 feet
Cobble Springs Ct.	From Airport Blvd to end of Cobble Springs Ct.	500 feet
Clover Lodge Ct.	From Airport Blvd to end of Clover Lodge Ct.	200 feet
McKaskle Road	From Old Richmond to near SH 6	1.5 mile
Morton Road	From Harlem approx 1,500 feet west up to drainage channel	11,500 feet
Farmer Road	From Morton Road to Mason Road	3,300 feet
Drainage Channel	From Morton Road approx 3,300 feet south	3,300 feet
Drainage Channel	East of Oxford Chase Trail and Morton Rd. Extending 3,200 feet north	3,200 feet
Canal Road	At the intersection of Canal Road and SH 99	300 feet
Skinner Lane	Between Canal Road and SH 99	100 feet





0 800' 1600'
SCALE 1" = 800'

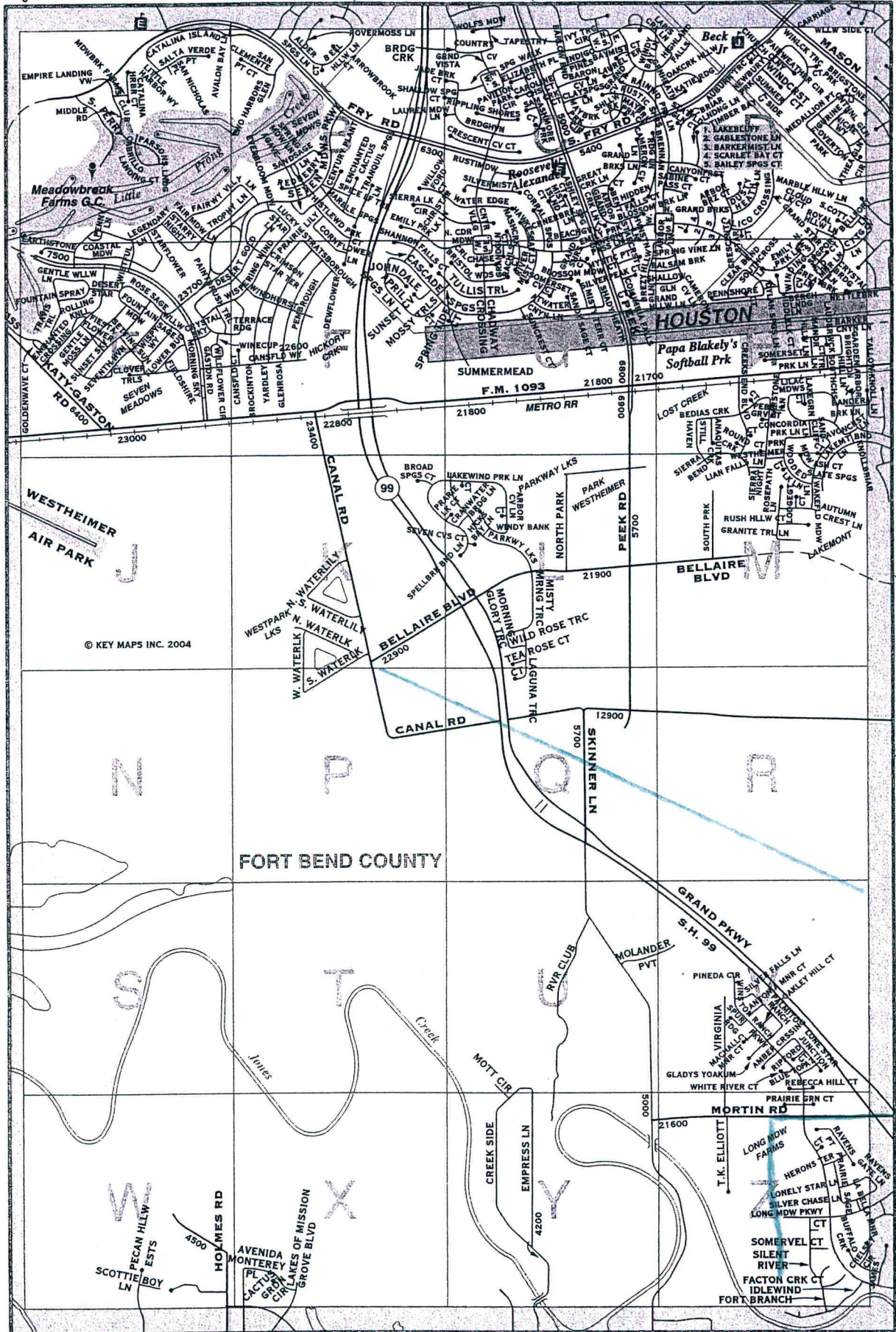


SEE 527 MAP





SEE 485 MAP



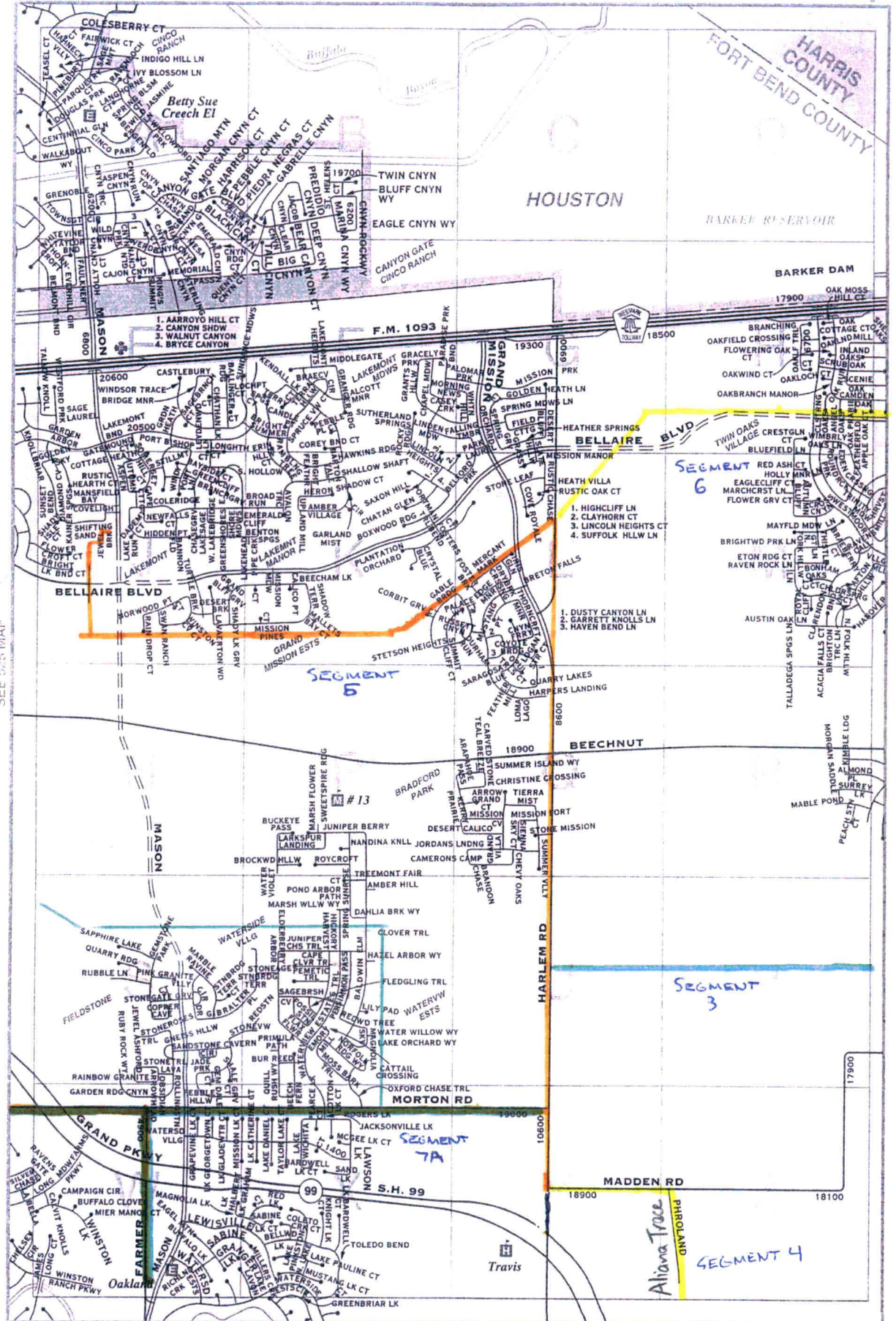
© KEY MAPS INC. 2004

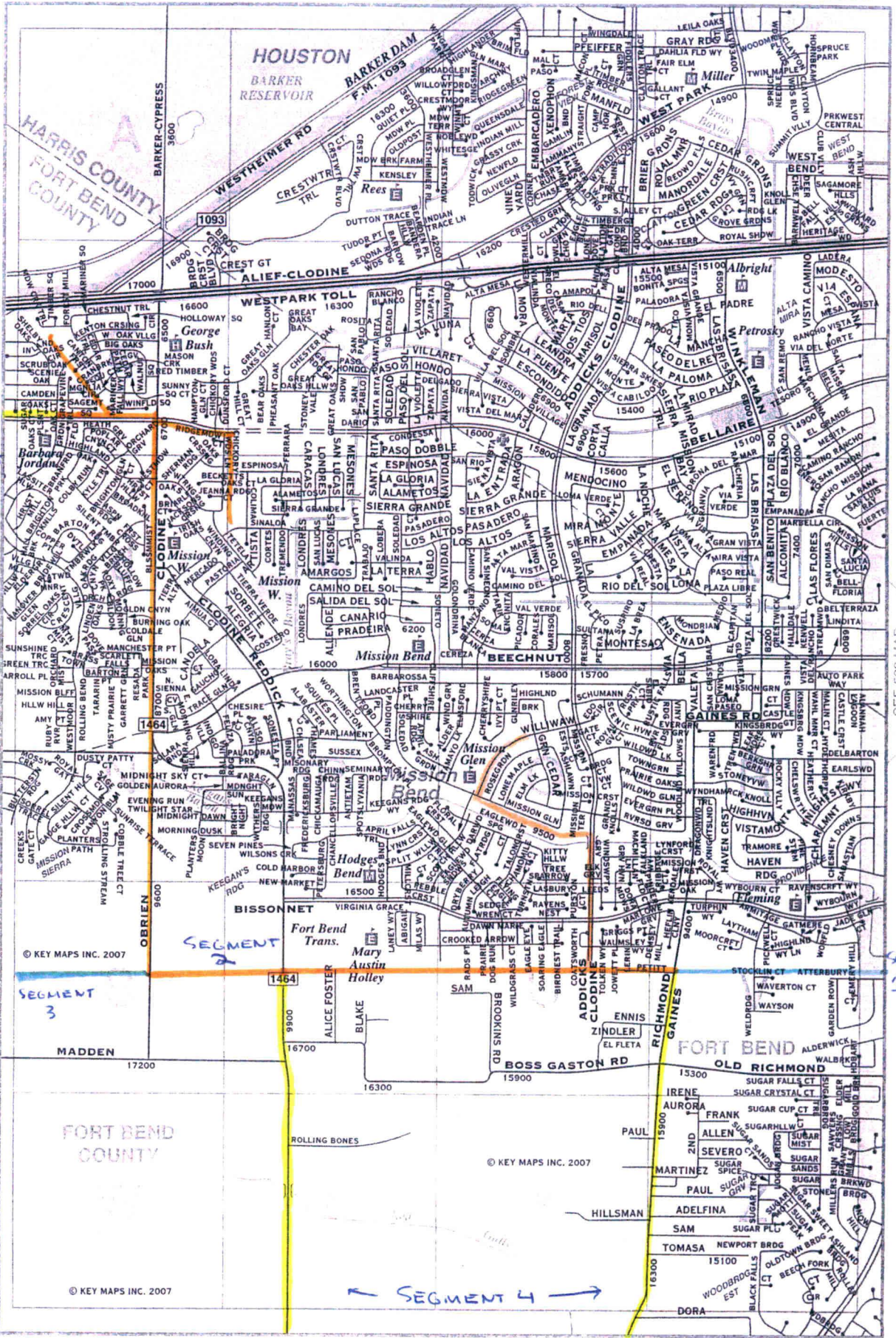
0 1/4 1/2 3/4 1 Mile

SEE 565 MAP

© KEY MAPS INC. 2004

SEE 526 MAP





SEGMENT 1

SEGMENT 2

SEGMENT 3

← SEGMENT 4 →

© KEY MAPS INC. 2007

© KEY MAPS INC. 2007

© KEY MAPS INC. 2007

© KEY MAPS INC. 2007

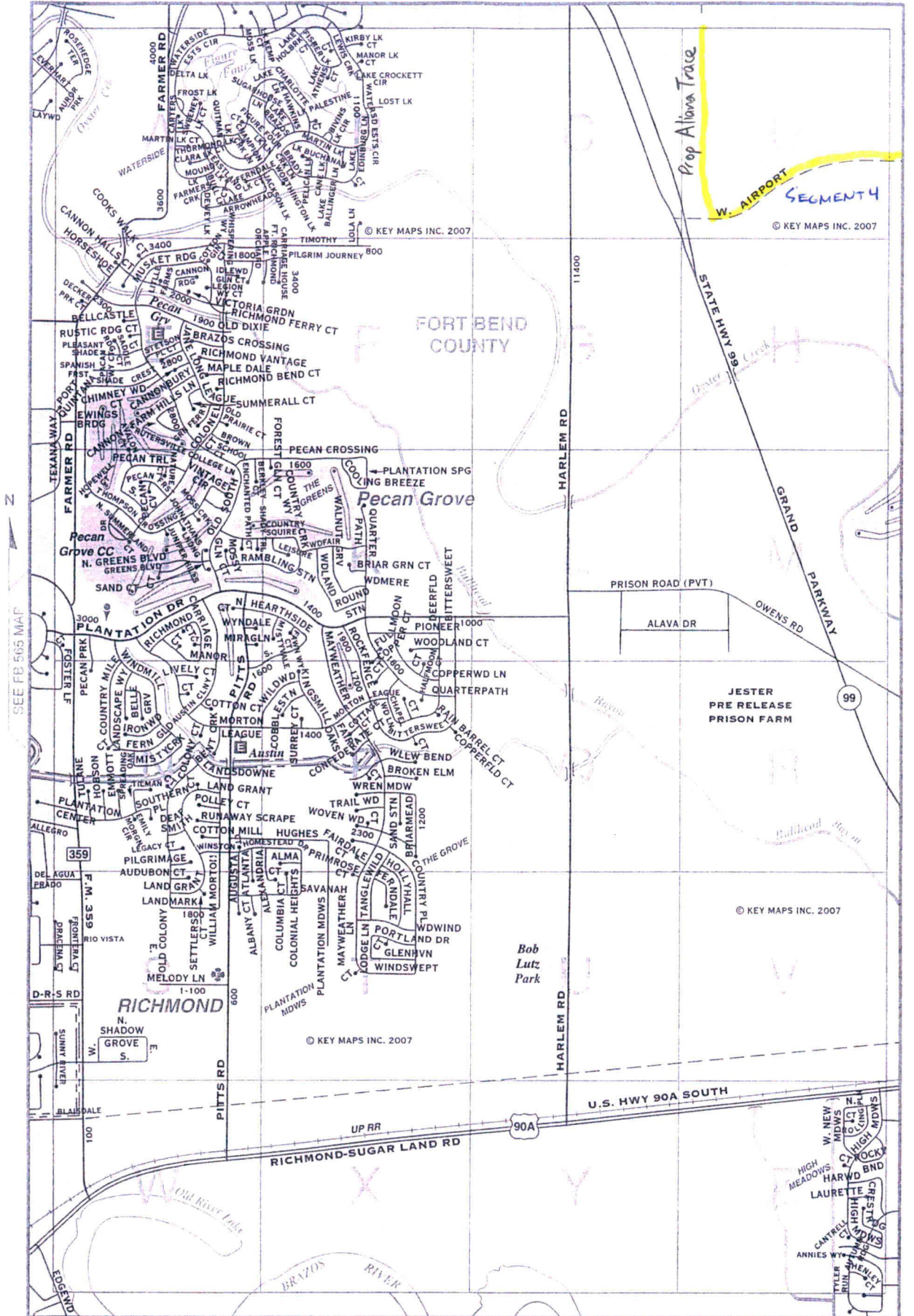
SEE 528 MAP

18

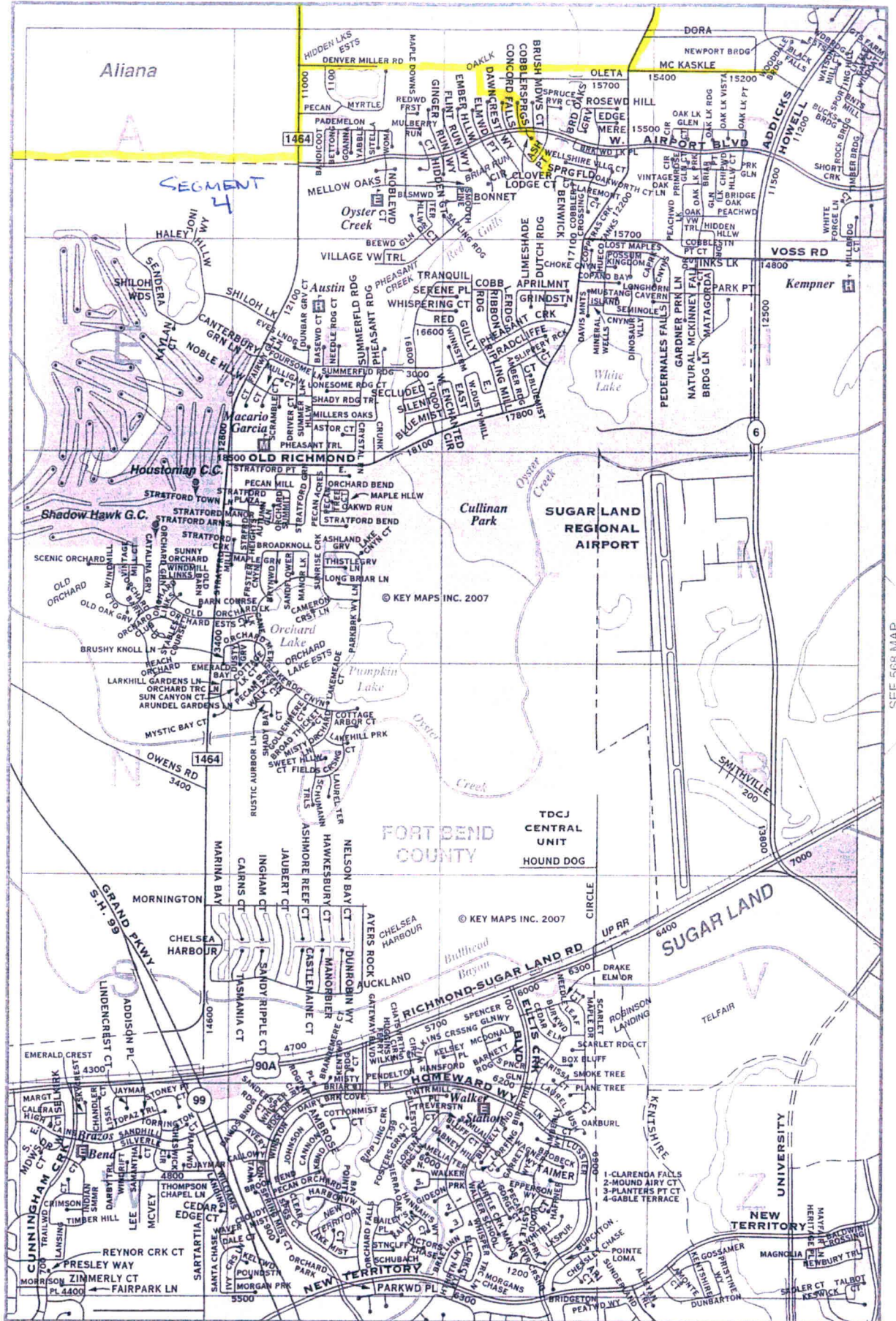
HARRIS COUNTY
FORT BEND COUNTY

HOUSTON
BARKER RESERVOIR

FORT BEND COUNTY



SEE FB 565 MAP



SEE 568 MAP

N

NORTH FORT BEND WATER AUTHORITY

BROWN & GAY ENGINEERS, INC. TCB AECOM

Proposed Segment 1

Detail B

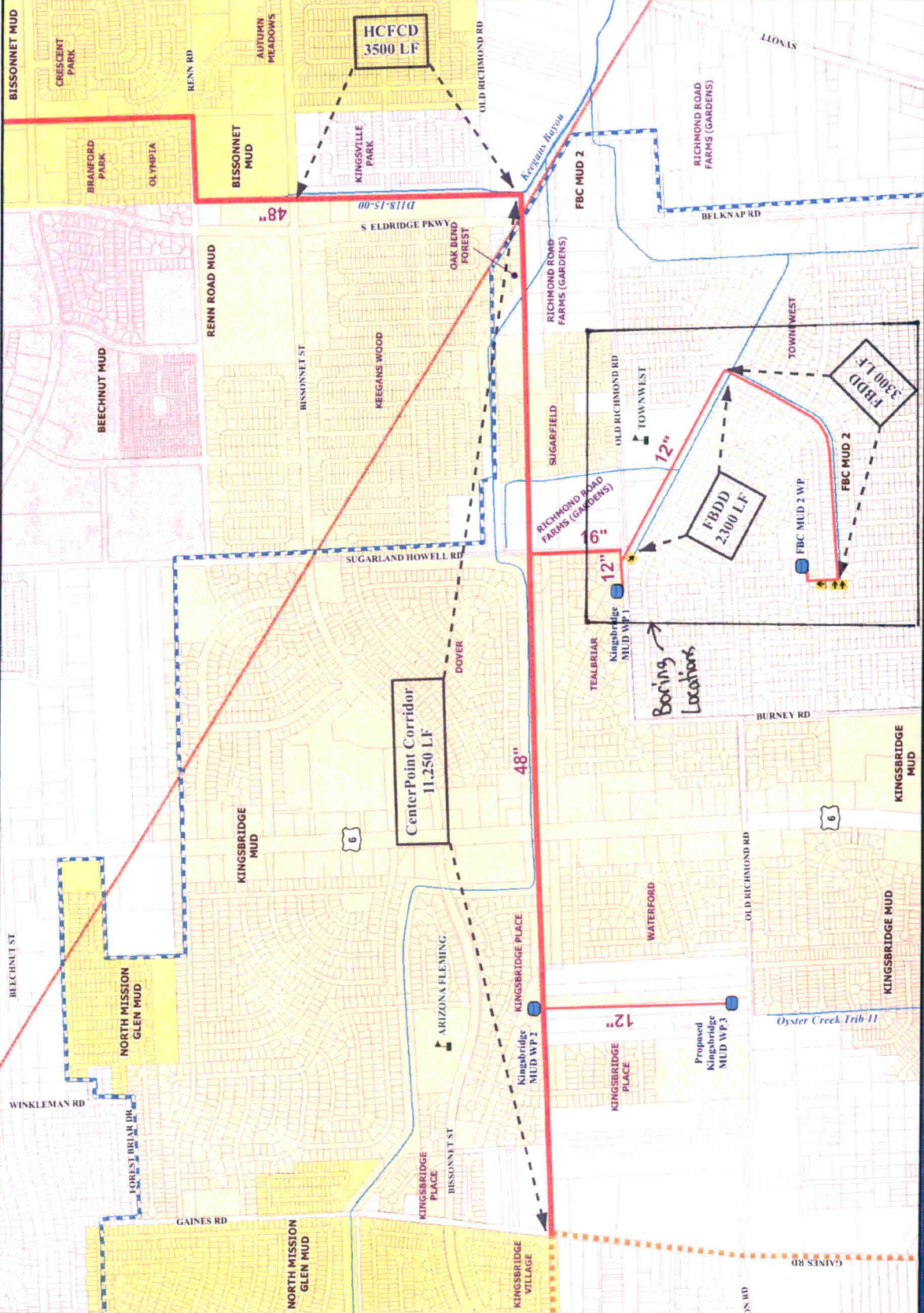
May 2008 NFB07-60

Scale: 0 to 1,000 FEET

Legend:

- Field Photograph
- School
- Ground Storage Tank
- Proposed Segment 1
- 48 in
- 16 in
- 12 in
- Connecting Segments
- Stream
- NFBWA Boundary
- County Line
- Beechnut MUD
- Bissonnet MUD
- Fort Bend MUD 2
- Kingsbridge MUD
- North Mission Glen MUD
- Renn Road MUD

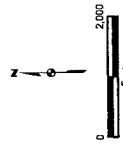
Disclaimer: Every effort has been made to ensure the accuracy of the information shown on this drawing. However, the user of this drawing shall be responsible for verifying the accuracy of all data and conditions shown on this drawing. All dimensions are approximate.



Proposed Segment 1 - Detail B

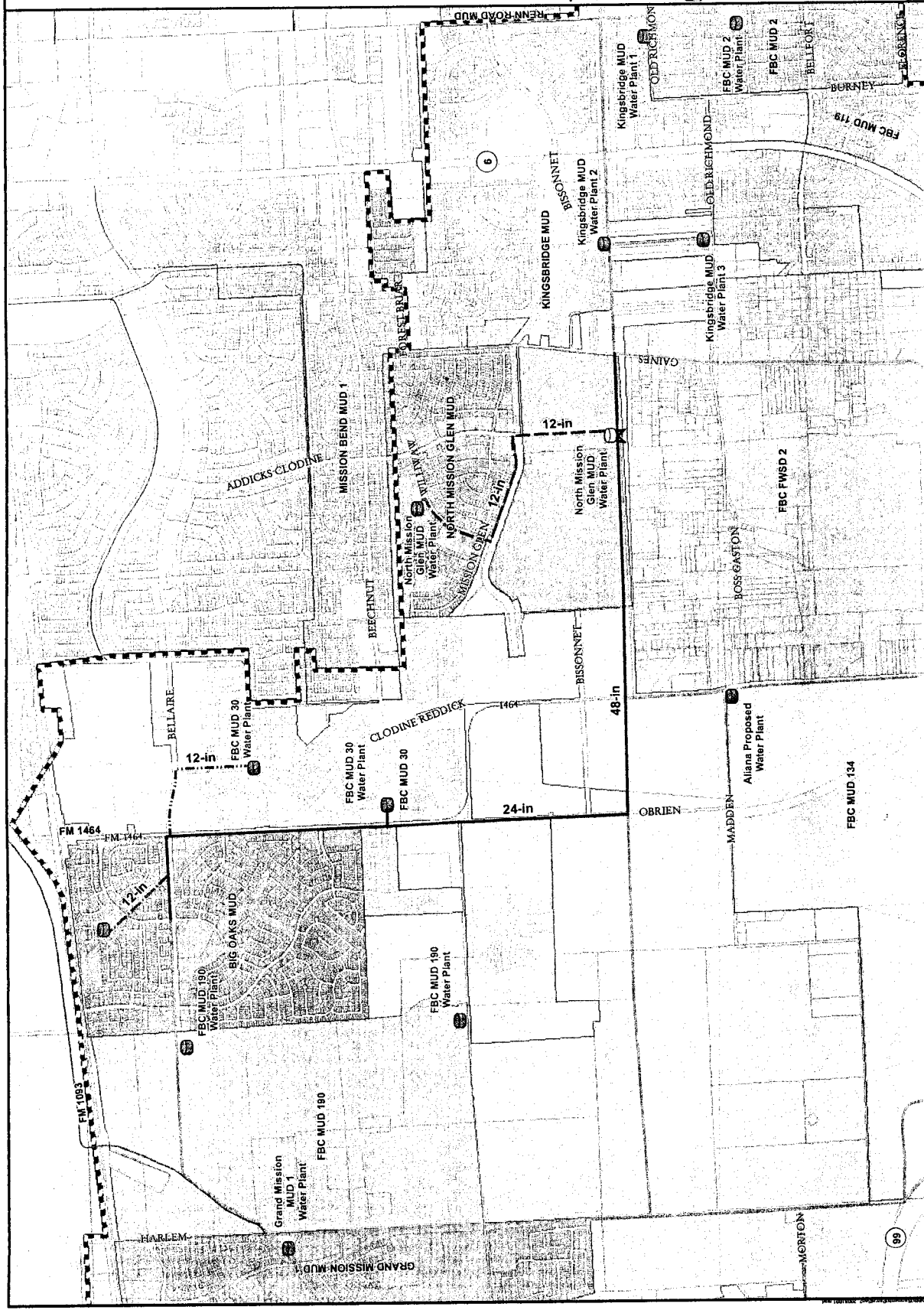
Brown & Gay Engineers, Inc.
 10777 Westheimer, Suite 400, Houston, TX 77042
 Tel: 281-558-8700 Fax: 281-558-9701
 Civil engineers and surveyors

- Proposed Waterline
- Segment 2
- Segment by North Mission Glen Engineer
- Segment by Fort Bend Co Engineer
- Segment by Big Oaks MUD Engineer
- Proposed Connecting Waterline
- NFBWA
- Parcel



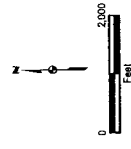
Disclaimer:
Every effort has been made to ensure the accuracy of data. Brown & Gay Engineers, Inc. assumes no liability or damage due to errors or omissions.

October 2008
NFB07-60



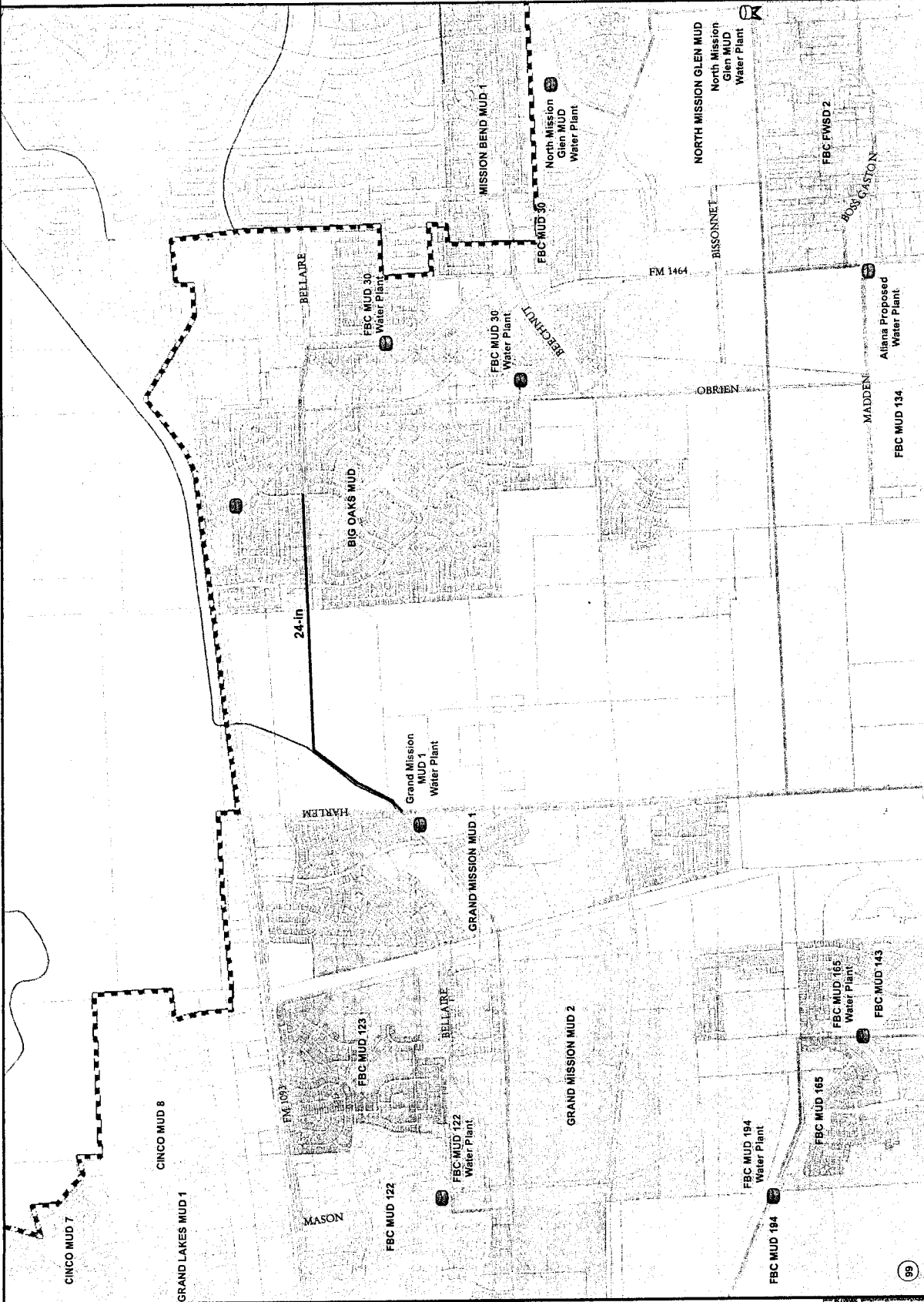
Segment 2 Proposal

Segment 6
Proposed Connecting Waterline
NFBWA
Parcel



Disclaimer:
Every effort has been made to ensure the accuracy of data. Brown & Gay Engineers, Inc. assumes no liability or damages due to errors or omissions.

Date: July 2008
Project No: NFB07-60

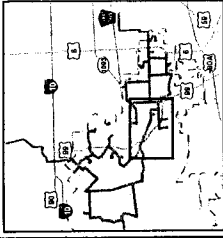


Segment 6 Proposal



BROWN & GAY
ENGINEERS, INC.

TCB | **AECOM**



Ground Storage Tank

Proposed Segment 7

42"

24"

20"

16"

Connecting Segment

Stream

City of Houston

City of Houston



Disclaimer:
Every effort has been made to ensure the accuracy of this information. However, the user assumes all responsibility for any liability or damages due to errors or omissions.

Proposed Segment 7

Exhibit 1
Date: January 7, 2009
Sheet: NFB07-60

Brown & Gay Engineers, Inc.
10777 Westheimer, Suite 400, Houston, TX 77042
Tel: 281-558-8700 Fax: 281-558-9701
— Civil engineers and surveyors —



Proposed Segment 7



B-47, B-48, B-49 MCKASKLE ROAD (1 OF 2)



B-47, B-48, B-49
MCKASKLE ROAD (2 OF 2)



B-51 THRU B-55
COBBLE SPRINGS CT.
& CLOVER LODGE CT.