

REVIEW BY FORT BEND COUNTY COMMISSIONERS COURT

On this 28 day of APRIL, 2009, before the Fort Bend Commissioners Court came on to be heard and reviewed the accompanying notice of SEWAGE DISPOSAL SYSTEMS

Job Location DRAINAGE DITCH II-K-9A


Dated 04/13/09 Bond No. NO BOND REQUIRED Permit No. 83635 to make use of certain Fort Bend County property subject to, "A Revised Order Regulating the Laying, Construction, Maintenance, and Repair of Buried Cables, Conduits, and Pole Lines, In, Under, Across or Along Roads, Streets, Highways, and Drainage Ditches in Fort Bend County, Texas, Under the Jurisdiction of the Commissioners Court of Fort Bend County, Texas," as passed by the Commissioners Court of Fort Bend County, Texas, date the 3rd day of August, 1987, recorded in Volume _____ of the Minutes of the Commissioners Court of Fort Bend County, Texas, to the extent that such order is not inconsistent with Article 1436a, Vernon's Texas Civil Statues. Upon Motion of Commissioner Meyers, seconded by Commissioner Prestage, duly put and carried, it is ORDERED, ADJUGED AND DECREED that said notice of said above purpose is hereby acknowledged by the Commissioners Court of Fort Bend County, Texas, and that said notice be placed on record according to the regulation order thereof.

Notes:

1. Evidence of review by the Commissioners Court must be kept on the job site and failure to do so constitutes grounds for job shutdown.
2. Written notices are required:
 - a. 48 hours in advance of construction start up, and
 - b. When construction is completed and ready for final inspection


Mail notices to: Permit Administrator
Fort Bend County Engineering
P.O. Box 1449
Rosenberg, Texas 77471
281-633-7500

3. This permit expires one (1) year from date of permit if construction has not commenced.

By 
County Engineer

By _____
Drainage District Engineer/Manager

Presented to Commissioners Court and approved.
Recorded in Volume 4-28-09
Minutes of Commissioners Court.

Clerk of Commissioners Court
By 
Deputy

COUNTY OF FORT BEND

Engineering Department

P.O. BOX 1449
Rosenberg, Texas 77471-1449

Johnny Ortega
Permit Administrator

1124 Blume Road
Phone: (281) 341-7500

PERMIT APPLICATION REVIEW FORM FOR CABLE, CONDUIT, AND POLE LINE ACTIVITY IN FORT BEND COUNTY

PERMIT NO. 083635

The following "Notice of Proposed Cable, Conduit, and/or Pole Line activity in Fort Bend County" and accompanying attachments have been reviewed and the notice conforms to appropriate regulations set by Commissioner's Court of Fort Bend County, Texas.

- X (1) Complete Application Form.
- X a. Name of road, street, and/or drainage ditch affected.
 - X b. Vicinity map showing course of direction.
 - _____ c. Plans and specifications.

- _____ (2) Bond: **NO BOND REQUIRED**
- _____ District Attorney, approval when applicable.
- _____ Perpetual bond currently posted.
- No. _____
- Amount _____
- _____ Performance bond submitted.
- No. _____
- Amount _____
- _____ Cashier's Check.
- No. _____
- Amount _____

- _____ (3) Verbal permission given for emergencies, to start construction before approved in Commissioner's Court.

_____ Precinct Engineer Acknowledgment _____ Date _____

_____ Precinct Commissioner Acknowledgment _____ Date _____

- _____ (4) David Jolley _____ Date 4/13/09
Drainage District approval when applicable

We have reviewed this project and agree it meets minimum requirements.

Johnny Ortega
Johnny Ortega CFM/ Permit Administrator
(REVISED 5/30/08)

04/13/2009
Date

NOTICE OF PROPOSED CABLE, CONDUIT AND/OR POLE LINE ACTIVITY
IN, UNDER, ACROSS OR ALONG ROADS, STREETS, HIGHWAYS AND DRAINAGE DITCHES
IN FORT BEND COUNTY

APPLICANT'S JOB NO. _____

PERMIT No. 83635 PCT. No. _____

BOND No. No Bond Required

Formal notice is hereby given that _____
proposes to lay, construct, maintain and/or repair cable, conduit and/or pole line, in, under,
across, or along roads, streets, highways and drainage ditches in Fort Bend County, as follows:

In, Under, or Across Roads and/or Drainage Ditches

Road or Ditch Name	Distance & Direction From Nearest Intersection	Length of Crossing	Type of Construction
			Bored: Jacked: Driven: Cased
<u>Boss Gaston</u>	<u>West 3/4 Mile from</u>	<u>40'</u>	<u>TRENCHED</u>
<u>II to 9A</u>	<u>Crosses Boss Gaston Rd, South Side</u>		
	<u>on Property approx 100' from Boss Gaston</u>		

Along Roads and/or Drainage Ditches

Road or Ditch Name	Distance & Direction From Nearest Intersection	To	Distance

CROSS 40' EASEMENT WITH 1" PVC PIPE WITH 3" Ø COVER.
General Description

The location and description of the proposed installation and appurtenances is more fully shown on the attached detail drawings. The laying, construction, maintenance and/or repair of the proposed installation shall be subject to "A Revised Order Regulating the Laying, Construction, Maintenance and/or Repair of Cables, Conduits, and/or Pole Lines, In, Under, Across, or Along Roads, Streets, Highways and Drainage Ditches in Fort Bend County, Texas, Under the Jurisdiction of the Commissioners Court of Fort Bend County, Texas," as passed by Commissioners Court of Fort Bend County, Texas, dated the 3rd. day of August, 1987, recorded in Volume 639 of the Minutes of the Commissioners Court of Fort Bend County, Texas.

Written notices are required: 1) 48 hours in advance of start of construction and
2) when construction is complete and ready for final inspection.

Mail to: Permit Administrator/Fort Bend County Engineering
P.O. Box 1449, Rosenberg, TX 77471.

Violation of requirements shall constitute grounds for job shut down.

Does project comply with Fort Bend County Outdoor Lighting Ordinance?

Yes ()

No ()

COMPANY NAME: Sewage Disposal Systems
AGENT and/or OWNER

Ray Daulton
(Signature)

NAME & TITLE OWNER
(Please Print)

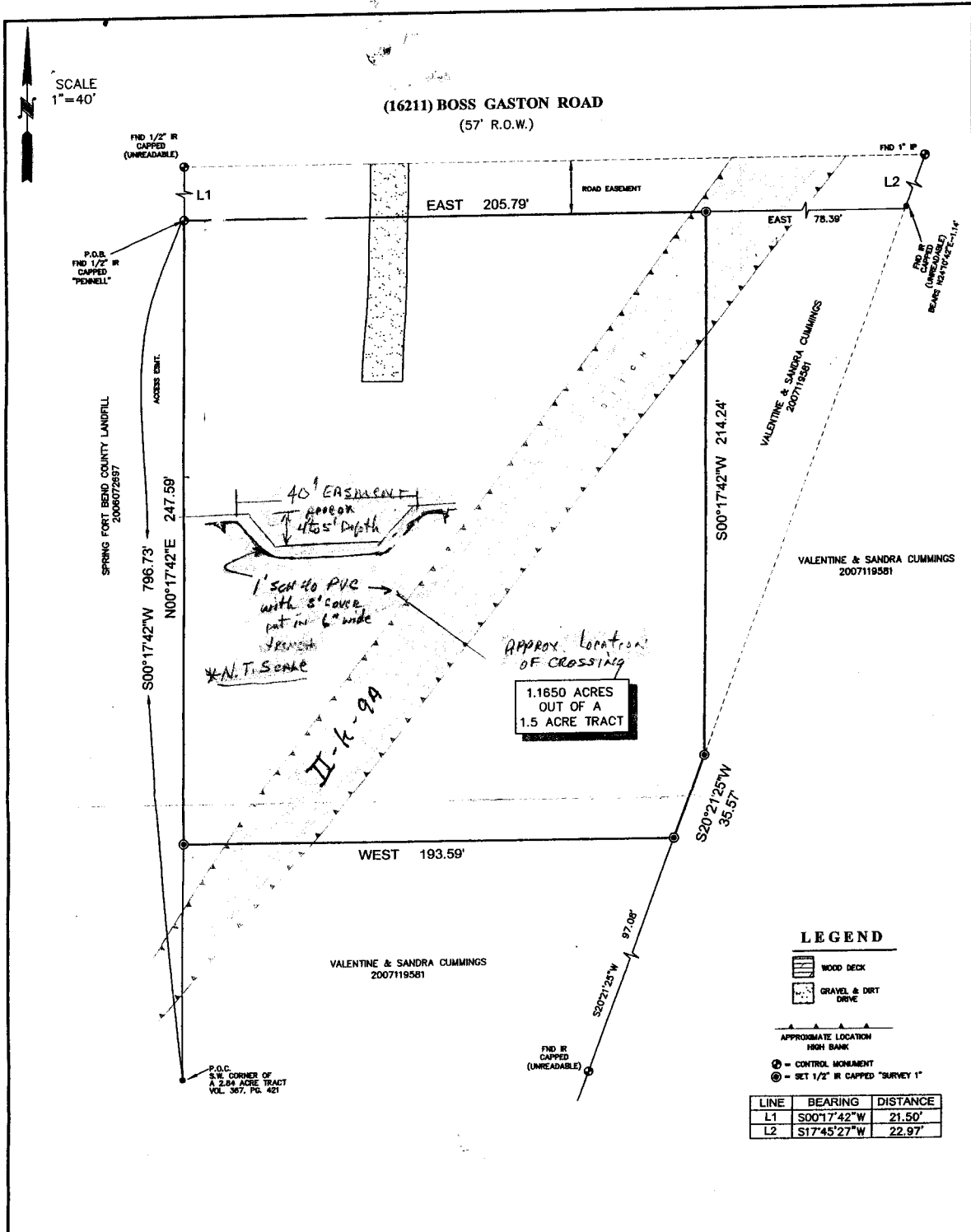
DATE 4-6-09

ADDRESS 3819 Cottonwood
(Street/P.O. Box)

Rosenberg TX 77471
City State Zip

TELEPHONE NO: 832 978-7629
(accessible 24 hrs/day, 7 days/week)

AS PER ORIGINAL



NOTE: PIPELINE RIGHT-OF-WAY EASEMENTS TO HOUSTON PIPELINE COMPANY AS RECORDED IN VOL. 204, PG. 486, VOL. 204, PG. 482 & VOL. 204, PG. 542 D.R. (DOES NOT VISIBLY AFFECT THIS PROPERTY)

NOTE: 40' WIDE DRAINAGE RIGHT-OF-WAY EASEMENT TO FORT BEND COUNTY DRAINAGE DISTRICT AS RECORDED IN VOL. 356, PG. 334 D.R.

NOTE: A 30' WIDE PIPELINE RIGHT-OF-WAY EASEMENT TO PAN AMERICAN GAS COMPANY AS RECORDED IN VOL. 486, PG. 595 D.R. (DOES NOT VISIBLY AFFECT THIS PROPERTY)

NOTE: EASEMENTS FOR INGRESS AND EGRESS AS RECORDED IN VOL. 367, PG. 421 D.R.

NOTE: A 30' WIDE ROADWAY EASEMENT FOR ACCESS, INGRESS AND EGRESS PURPOSES TO SOUTHWEST REAL ESTATE INVESTMENTS, INC. AS RECORDED IN VOL. 582, PG. 351 D.R.

BUYER
LIZ M. HERNANDEZ AND ARTURO HERNANDEZ

PROPERTY ADDRESS
16211 BOSS GASTON ROAD

DESCRIBED PROPERTY

A TRACT OR PARCEL OF LAND CONTAINING 1.1650 ACRES, MORE OR LESS, SITUATED IN THE D.A. CONNER SURVEY, A-158, FORT BEND COUNTY, TEXAS, BEING OUT OF A 1.50 ACRE TRACT OUT OF A 2.84 ACRE TRACT, SITUATED IN THE D.A. CONNER SURVEY, A-158, BEING MORE PARTICULARLY DESCRIBED IN PARTITION DEED VOL. 367, PG. 421 AS RECORDED IN THE DEED RECORDS OF FORT BEND COUNTY, TEXAS, AND SAID TRACT BEING MORE PARTICULARLY DESCRIBED BY METES AND BOUNDS AS ATTACHED.



I do hereby certify that this survey was this day made on the ground of the property legally described herein, (or on the attached sheets), in correct, and there are no encroachments except as shown, and was done by me or under my supervision, and conforms to or exceeds the exact standards as indicated by the Texas Board of Professional Land Surveying.

E.J. Winters
Registered Professional Land Surveyor
Texas Registration No. 4101

OFFICE: GMR
DRAFTING: GMR
FINAL CHECK: SF/EF

P.O. BOX 2843 - ALVINE, TX 77012
(281) 284-1842 - FAX (281) 284-1843

SUBJECT PROPERTY DOES NOT LIE IN A F.I.A. DESIGNATED FLOOD ZONE AS PER FLOOD MAP NO:

480228 48157C 0120 J
1-3-97 ZONE X

INVOICE: 46836 JOB: 3-203-08
OFF: 08300461 DATE: 4-24-08
REVISED: 5-19-08 (TITLE)

NOTES
ALL MEASUREMENTS MADE ON THIS DATE
THIS SURVEY IS FOR THE PURPOSE OF THE PARTITION DEED VOL. 367, PG. 421 D.R. AND THE PIPELINE RIGHT-OF-WAY EASEMENTS AS RECORDED IN VOL. 204, PG. 486, VOL. 204, PG. 482 & VOL. 204, PG. 542 D.R. AND THE DRAINAGE RIGHT-OF-WAY EASEMENT AS RECORDED IN VOL. 356, PG. 334 D.R. AND THE ROADWAY EASEMENT AS RECORDED IN VOL. 582, PG. 351 D.R. THIS SURVEY IS NOT TO BE USED FOR ANY OTHER PURPOSES WITHOUT THE WRITTEN CONSENT OF THE SURVEYOR.