

PLAT RECORDING SHEET

PLAT NAME: Crossing at Cinco Ranch Partial Replat No 4

PLAT NO: _____

ACREAGE: 6.499

LEAGUE: I. & G.N. R.R. Co. Survey

ABSTRACT NUMBER: 96

NUMBER OF BLOCKS: 1

NUMBER OF LOTS: 0

NUMBER OF RESERVES: 2

OWNERS: LXG Cinco, LLC

(DEPUTY CLERK)

STATE OF TEXAS
COUNTY OF FORT BEND

WE, LXG CINCO, LLC, A TEXAS LIMITED LIABILITY COMPANY, ACTING BY AND THROUGH SHEHERYAR MOHAMMAD, OWNER AND MANAGER, AND ROZINA MOHAMMAD, OWNER AND DIRECTOR, OWNERS HEREINAFTER REFERRED TO AS OWNERS OF THE 6.499 ACRE TRACT DESCRIBED IN THE ABOVE AND FOREGOING MAP OF CROSSING AT CINCO RANCH PARTIAL REPLAT NO. 4, DO HEREBY MAKE AND ESTABLISH SAID SUBDIVISION AND DEVELOPMENT PLAN OF SAID PROPERTY ACCORDING TO ALL LINES, DEDICATIONS, RESTRICTIONS, AND NOTATIONS ON SAID MAPS OR PLAT AND HEREBY DEDICATE TO THE USE OF THE PUBLIC FOREVER, ALL STREETS (EXCEPT THOSE STREETS DESIGNATED AS PRIVATE STREETS, OR PERMANENT ACCESS EASEMENTS), ALLEYS, PARKS, WATER COURSES, DRAINS, EASEMENTS AND PUBLIC PLACES SHOWN THEREON FOR THE PURPOSES AND CONSIDERATIONS THEREIN EXPRESSED, AND DO HEREBY BIND OURSELVES, OUR HEIRS, SUCCESSORS AND ASSIGNS TO WARRANT AND FOREVER DEFEND THE TITLE ON THE LAND SO DEDICATED.

FURTHER, OWNERS HAVE DEDICATED AND BY THESE PRESENTS DO DEDICATE TO THE USE OF THE PUBLIC FOR PUBLIC UTILITY PURPOSE FOREVER UNOBSTRUCTED AERIAL EASEMENTS, THE AERIAL EASEMENTS SHALL EXTEND HORIZONTALLY AN ADDITIONAL ELEVEN FEET, SIX INCHES (11' 6") FOR TEN FEET (10' 0") PERIMETER GROUND EASEMENTS OR SEVEN FEET, SIX INCHES (7' 6") FOR FOURTEEN FEET (14' 0") PERIMETER GROUND EASEMENTS OR FIVE FEET, SIX INCHES (5' 6") FOR SIXTEEN FEET (16' 0") PERIMETER GROUND EASEMENTS, FROM A PLANE SIXTEEN FEET (16' 0") ABOVE THE GROUND LEVEL UPWARD, LOCATED ADJACENT TO AND ADJOINING SAID PUBLIC UTILITY EASEMENTS THAT ARE DESIGNATED WITH AERIAL EASEMENTS (U.E. AND A.E.) AS INDICATED AND DEPICTED, HEREON, WHEREBY THE AERIAL EASEMENT TOTALS TWENTY ONE FEET, SIX INCHES (21' 6") IN WIDTH.

FURTHER, OWNERS HAVE DEDICATED AND BY THESE PRESENTS DO DEDICATE TO THE USE OF THE PUBLIC FOR PUBLIC UTILITY PURPOSE FOREVER UNOBSTRUCTED AERIAL EASEMENTS, THE AERIAL EASEMENTS SHALL EXTEND HORIZONTALLY AN ADDITIONAL TEN FEET (10' 0") FOR TEN FEET (10' 0") BACK-TO-BACK GROUND EASEMENTS, OR EIGHT FEET (8' 0") FOR FOURTEEN FEET (14' 0") BACK-TO-BACK GROUND EASEMENTS OR SEVEN FEET (7' 0") FOR SIXTEEN FEET (16' 0") BACK-TO-BACK GROUND EASEMENTS, FROM A PLANE SIXTEEN FEET (16' 0") ABOVE GROUND LEVEL UPWARD, LOCATED ADJACENT TO BOTH SIDES AND ADJOINING SAID PUBLIC UTILITY EASEMENTS THAT ARE DESIGNATED WITH AERIAL EASEMENTS (U.E. AND A.E.) AS INDICATED AND DEPICTED HEREON, WHEREBY THE AERIAL EASEMENT TOTALS THIRTY FEET (30' 0") IN WIDTH.

FURTHER, OWNERS DO HEREBY COVENANT AND AGREE THAT ALL OF THE PROPERTY WITHIN THE BOUNDARIES OF THIS PLAT IS HEREBY RESTRICTED TO PREVENT THE DRAINAGE OF ANY SEPTIC TANKS INTO ANY PUBLIC OR PRIVATE STREET, PERMANENT ACCESS EASEMENT, ROAD OR ALLEY OR ANY DRAINAGE DITCH, EITHER DIRECTLY OR INDIRECTLY.

FURTHER, OWNERS DO HEREBY DEDICATE TO THE PUBLIC A STRIP OF LAND TWENTY (20'0") FEET WIDE ON EACH SIDE OF THE CENTER LINE OF ANY AND ALL BAYOUS, CREEKS, GULLIES, RAVINES, DRAINS, SLOUGHS OR OTHER NATURAL DRAINAGE COURSES LOCATED IN SAID PLAT, AS EASEMENTS FOR DRAINAGE PURPOSES, GIVING THE CITY OF HOUSTON, FORT BEND COUNTY, OR ANY OTHER GOVERNMENTAL AGENCY, THE RIGHT TO ENTER UPON SAID EASEMENT AT ANY AND ALL TIMES FOR THE PURPOSE OF CONSTRUCTION AND MAINTENANCE OF DRAINAGE FACILITIES AND STRUCTURES.

FURTHER, OWNERS DO HEREBY COVENANT AND AGREE THAT ALL OF THE PROPERTY WITHIN THE BOUNDARIES OF THIS PLAT AND ADJACENT TO ANY DRAINAGE EASEMENT, DITCH, GULLY, CREEK OR NATURAL DRAINAGE WAY SHALL HEREBY BE RESTRICTED TO KEEP SUCH DRAINAGE WAYS AND EASEMENTS CLEAR OF FENCES, BUILDINGS, PLANTING AND OTHER OBSTRUCTIONS TO THE OPERATIONS AND MAINTENANCE OF THE DRAINAGE FACILITY AND THAT SUCH ABUTTING PROPERTY SHALL NOT BE PERMITTED TO DRAIN DIRECTLY INTO THIS EASEMENT EXCEPT BY MEANS OF AN APPROVED DRAINAGE STRUCTURE.

FURTHER, I (OR WE) DO HEREBY ACKNOWLEDGE THE RECEIPT OF THE ORDERS FOR REGULATION OF OUTDOOR LIGHTING IN THE UNINCORPORATED AREAS OF FORT BEND COUNTY, TEXAS, AND DO HEREBY COVENANT AND AGREE AND SHALL COMPLY WITH THIS ORDER AS ADOPTED BY FORT BEND COUNTY COMMISSIONERS COURT ON MAY 23, 2004, AND ANY SUBSEQUENT AMENDMENTS.

IN TESTIMONY WHEREOF, THESE PRESENTS ARE SIGNED BY SHEHERYAR MOHAMMAD, OWNER AND MANAGER, AND ROZINA MOHAMMAD, OWNER AND DIRECTOR, THEREUNTO AUTHORIZED, THIS _____ DAY OF _____ 2025.

LXG CINCO, LLC, A TEXAS LIMITED LIABILITY COMPANY

BY: _____
SHEHERYAR MOHAMMAD, OWNER AND MANAGER

BY: _____
ROZINA MOHAMMAD, OWNER AND DIRECTOR

STATE OF TEXAS
COUNTY OF HARRIS

BEFORE ME, THE UNDERSIGNED AUTHORITY, ON THIS DAY PERSONALLY APPEARED SHEHERYAR MOHAMMAD AND ROZINA MOHAMMAD, KNOWN TO ME TO BE THE PERSON WHOSE NAME IS SUBSCRIBED TO THE FOREGOING INSTRUMENT AND ACKNOWLEDGED TO ME THAT HE EXECUTED THE SAME FOR THE PURPOSES AND CONSIDERATIONS THEREIN EXPRESSED.

GIVEN UNDER MY HAND AND SEAL OF OFFICE, THIS _____ DAY OF _____, 2025.

NOTARY PUBLIC IN AND FOR THE STATE OF TEXAS

PRINTED NAME: _____

COMMISSION EXPIRES: _____

I, CHRIS RHODES, AM REGISTERED UNDER THE LAWS OF THE STATE OF TEXAS TO PRACTICE THE PROFESSION OF SURVEYING AND HEREBY CERTIFY THAT THE ABOVE SUBDIVISION IS TRUE AND CORRECT; WAS PREPARED FROM AN ACTUAL SURVEY OF THE PROPERTY MADE UNDER MY SUPERVISION ON THE GROUND; THAT THE ELEVATION BENCHMARK REFLECTED ON THE FACE OF THE PLAT WAS ESTABLISHED AS REQUIRED BY REGULATION; THAT ALL CORNERS AND ANGLE POINTS OF THE BOUNDARIES OF THE ORIGINAL TRACT TO BE SUBDIVIDED OF REFERENCE HAVE BEEN MARKED WITH IRON RODS THAT HAVE A DIAMETER OF NOT LESS THAN FIVE-EIGHTHS OF AN INCH (5/8") AND A LENGTH OF NOT LESS THAN THREE FEET (3'); AND THAT THE PLAT BOUNDARY CORNERS HAVE BEEN TIED TO THE NEAREST SURVEY CORNER.



CHRIS RHODES, R.P.L.S.
TEXAS REGISTRATION NO. 6532

I, STEVE R. HOBBS, A PROFESSIONAL ENGINEER REGISTERED IN THE STATE OF TEXAS DO HEREBY CERTIFY THAT THESE CONSTRUCTION DOCUMENTS WERE PREPARED UNDER MY DIRECT SUPERVISION AND DO MEET OR EXCEED THE SPECIFICATIONS AND REQUIREMENTS OF FORT BEND COUNTY, TEXAS.

SIGNATURE AND DATE _____

STEVE R. HOBBS, P.E.

FURTHER, OWNERS HEREBY CERTIFY THAT THIS REPLAT DOES NOT ATTEMPT TO ALTER, AMEND, OR REMOVE ANY COVENANTS OR RESTRICTIONS; WE FURTHER CERTIFY THAT NO PORTION OF THE PRECEDING PLAT WAS LIMITED BY DEED RESTRICTION TO RESIDENTIAL USE FOR NOT MORE THAN TWO (2) RESIDENTIAL UNITS PER LOT.

NOTES:

- 1. UNLESS OTHERWISE INDICATED, THE BUILDING LINES, WHETHER ONE OR MORE, SHOWN ON THIS SUBDIVISION PLAT ARE ESTABLISHED TO EVIDENCE COMPLIANCE WITH THE APPLICABLE PROVISIONS OF CHAPTER 42, CODE OF ORDINANCES, CITY OF HOUSTON, TEXAS, IN EFFECT AT THE TIME THIS PLAT WAS APPROVED, WHICH DECEMBER BE AMENDED FROM TIME TO TIME.
- 2. THE COORDINATES SHOWN HEREON ARE TEXAS SOUTH CENTRAL ZONE No. 4204 STATE PLANE GRID COORDINATES (NAD83) AND MAY BE BROUGHT TO SURFACE BY APPLYING THE FOLLOWING COMBINED SCALE FACTOR: 0.999992873.
- 3. ALL PROPERTY TO DRAIN INTO THE DRAINAGE EASEMENT THROUGH AN APPROVED DRAINAGE STRUCTURE.
- 4. THIS PROPERTY LIES WITHIN THE CITY OF HOUSTON EXTRATERRITORIAL JURISDICTION, FORT BEND COUNTY, KATY ISD, FORT BEND COUNTY DRAINAGE DISTRICT AND THE C.S. M.U.D No. 2.
- 5. THIS PLAT LIES ENTIRELY WITHIN FORT BEND COUNTY LIGHTING ZONE NO. 3.
- 6. ALL KNOWN PIPELINES AND PIPELINE EASEMENTS WITHIN THE BOUNDARIES OF THIS SUBDIVISION ARE AS SHOWN.
- 7. SIDEWALKS SHALL BE BUILT OR CAUSED TO BE BUILT NOT LESS THAN FIVE FEET (5') IN WIDTH ON BOTH SIDES OF ALL DEDICATED RIGHTS-OF-WAY WITHIN SAID PLAT AND ON THE CONTIGUOUS RIGHTS-OF-WAY OF ALL PERMETER ROADS SURROUNDING SAID PLAT, IN ACCORDANCE WITH THE AMERICANS WITH DISABILITIES ACT.
- 8. THIS PROPERTY LIES WITHIN ZONE "X" (UNSHADED) AS PER THE FEMA FLOOD INSURANCE RATE MAPS, COMMUNITY PANEL NO. 48157C0105L, MAP REVISED APRIL 2, 2014.
- 9. THE TOP OF ALL FLOOR SLABS SHALL BE A MINIMUM OF 126.60 FEET ABOVE MEAN SEA LEVEL (NAVD 88 DATUM). IN ADDITION, NO TOP OF SLAB ELEVATION SHALL BE LESS THAN 24 INCHES ABOVE THE LOWEST TOP OF CURB ADJACENT TO THE LOT IN WHICH IT LIES. IN THE ABSENCE OF A CURB, THE TOP OF SLAB ELEVATION SHALL BE NO LESS THAN 24 INCHES ABOVE THE HIGHEST NATURAL GROUND ALONG THE PERIMETER OF THE BUILDING FOUNDATION AND 12 INCHES ABOVE ANY DOWN GRADIENT ROADWAY OR DRAINAGE RESTRAINT, WHICHEVER IS HIGHER.
- 10. ALL DRAINAGE EASEMENTS ARE TO BE KEPT CLEAR OF FENCES, BUILDINGS, VEGETATION AND OTHER OBSTRUCTIONS TO THE OPERATION AND MAINTENANCE OF THE DRAINAGE FACILITY.
- 11. THE DRAINAGE SYSTEM FOR THIS SUBDIVISION IS DESIGNED IN ACCORDANCE WITH THE "FORT BEND COUNTY DRAINAGE CRITERIA MANUAL" WHICH ALLOWS STREET PONDING WITH INTENSE RAINFALL EVENTS.
- 12. MAINTENANCE RESPONSIBILITY OF ANY DRAINAGE AND DETENTION AREAS, AND ANY RELATED DRAINAGE AND DETENTION EASEMENTS SHALL BE THE RESPONSIBILITY OF THE SITE OWNER/DEVELOPER.
- 13. SUBJECT TO SECTION 7 (GREEN SPACE REGULATIONS) OF THE FORT BEND COUNTY REGULATION OF SUBDIVISIONS.
- 14. ABSENT WRITTEN AUTHORIZATION BY THE AFFECTED UTILITIES, ALL UTILITY AND AERIAL EASEMENTS MUST BE KEPT UNOBSTRUCTED FROM ANY NON-UTILITY IMPROVEMENTS OR OBSTRUCTIONS BY THE PROPERTY OWNER. ANY UNAUTHORIZED IMPROVEMENTS OR OBSTRUCTIONS DECEMBER BE REMOVED BY ANY PUBLIC UTILITY AT THE PROPERTY OWNER'S EXPENSE. WHILE WOODEN POSTS AND paneled WOODEN FENCES ALONG THE PERIMETER AND BACK TO BACK EASEMENTS AND ALONGSIDE REAR LOTS LINES ARE PERMITTED, THEY TOO MAY BE REMOVED BY PUBLIC UTILITIES AT THE PROPERTY OWNER'S EXPENSE SHOULD THEY BE AN OBSTRUCTION. PUBLIC UTILITIES MAY PUT SAID WOODEN POSTS AND paneled WOODEN FENCES BACK UP, BUT GENERALLY WILL NOT REPLACE WITH NEW FENCING.
- 15. THE BUILDING LINE REQUIREMENTS ESTABLISHED BY CHAPTER 42 ARE MINIMUM STANDARDS. WHERE DEED RESTRICTIONS PROVIDE FOR A GREATER BUILDING SETBACK, THE DEED RESTRICTIONS SHALL CONTROL OVER THE PROVISIONS OF THE DIVISION.
- 16. SITE PLANS SHALL BE SUBMITTED TO FORT BEND COUNTY AND ANY OTHER APPLICABLE JURISDICTION FOR REVIEW AND APPROVAL TO OBTAIN A DEVELOPMENT PERMIT. DEVELOPMENT PERMITS AND ALL OTHER APPLICABLE PERMITS SHALL BE OBTAINED FROM FORT BEND COUNTY PRIOR TO BEGINNING CONSTRUCTION.
- 17. NO IMPERVIOUS COVER WILL BE ADDED PRIOR TO COMPLETING DETENTION.

I, J. STACY SLAWNSKI, P.E., FORT BEND COUNTY ENGINEER, DO HEREBY CERTIFY THAT THE PLAT OF THIS SUBDIVISION COMPLIES WITH ALL OF THE EXISTING RULES AND REGULATIONS OF THIS OFFICE AS ADOPTED BY THE FORT BEND COUNTY COMMISSIONERS' COURT. HOWEVER, NO CERTIFICATION IS HEREBY GIVEN AS TO THE EFFECT OF DRAINAGE FROM THIS SUBDIVISION ON THE INTERCEPTING DRAINAGE ARTERY OR PARENT STREAM OR ON ANY OTHER AREA OR SUBDIVISION WITHIN THE WATERSHED.

J. STACY SLAWNSKI, P.E.
FORT BEND COUNTY ENGINEER

APPROVED BY THE COMMISSIONERS' COURT OF FORT BEND COUNTY, TEXAS, THIS _____ DAY OF _____, 2025.

VINCENT M. MORALES, JR.
PRECINCT 1, COUNTY COMMISSIONER

GRADY PRESTAGE
PRECINCT 2, COUNTY COMMISSIONER

KP GEORGE
COUNTY JUDGE

W.A (ANDY) MEYERS
PRECINCT 3, COUNTY COMMISSIONER

DEXTER L. McCOY
PRECINCT 4, COUNTY COMMISSIONER

I, LAURA RICHARD, COUNTY CLERK IN AND FOR FORT BEND COUNTY, HEREBY CERTIFY THAT THE FOREGOING INSTRUMENT WITH ITS CERTIFICATE OF AUTHENTICATION WAS FILED FOR RECORDATION IN MY OFFICE ON _____, 2025, AT _____ O'CLOCK _____M., AND DULY RECORDED ON _____, 2025, AT _____ O'CLOCK _____M., AT PLAT NUMBER _____ OF THE PLAT RECORDS OF FORT BEND COUNTY, TEXAS.

WITNESS MY HAND AND SEAL OF OFFICE, AT RICHMOND, TEXAS, THE DAY AND DATE LAST ABOVE WRITTEN.

LAURA RICHARD
COUNTY CLERK
FORT BEND COUNTY, TEXAS

BY: DEPUTY

THIS IS TO CERTIFY THAT THE PLANNING COMMISSION OF THE CITY OF HOUSTON, TEXAS HAS APPROVED THIS PLAT AND SUBDIVISION OF CROSSING AT CINCO RANCH PARTIAL REPLAT NO 4 IN CONFORMANCE WITH THE LAWS OF THE STATE OF TEXAS AND THE ORDINANCES OF THE CITY OF HOUSTON AS SHOWN HEREON AND AUTHORIZED THE RECORDING OF THIS PLAT THIS _____ DAY OF _____, 2025.

LISA M. CLARK, CHAIR OR
M. SONNY GARZA, VICE CHAIRMAN

VONN TRAN, SECRETARY



OWNER: LXG CINCO, LLC, A TEXAS LIMITED LIABILITY COMPANY
ADDRESS: 3949 ANN ARBOR DR.
HOUSTON, TX 77063
PHONE: 847-230-0076

CROSSING AT CINCO RANCH
PARTIAL REPLAT NO 4
A SUBDIVISION OF 6.499 ACRES OF LAND, BEING A REPLAT OF RESTRICTED RESERVE "B", BLOCK 1, OF CROSSING AT CINCO RANCH PARTIAL REPLAT No. 2, A SUBDIVISION OF RECORD IN PLAT No. 20190077 OF THE F.B.C.P.R., LOCATED IN THE I. & G.N. R.R. Co. SURVEY, ABSTRACT-96, CITY OF HOUSTON ETJ, FORT BEND COUNTY, TEXAS
1 BLOCK 0 LOTS 2 RESERVES
REASON FOR REPLAT: TO CREATE TWO UNRESTRICTED RESERVES
DATE: JULY, 2025
JOB NO. 24195
SHEET 1 OF 2

DISTRICT NAMES	
WCID	N/A
MMD/MUD	C.S. M.U.D. No. 2
LID	N/A
DID	FORT BEND COUNTY DRAINAGE DISTRICT
SCHOOL	KATY I.S.D.
IMPACT FEE AREA	N/A
CITY OR CITY ETJ	CITY OF HOUSTON ETJ
UTILITIES CO.	CENTERPOINT ENERGY
EMERGENCY SERVICES	ESD 4
?????	CAD 1

BENCHMARK ELEV. 118.81'

FORT BEND COUNTY SURVEY CONTROL MARKER NUMBER 285, BEING A BRASS DISC SET IN CONCRETE ON TOP OF A TYPE-BB INLET, FROM THE INTERSECTION OF SPRING GREEN BOULEVARD AND CINCO TERRACE DRIVE, TRAVEL EAST ON CINCO TERRACE TO TOPAZ OAKS, TRAVEL SOUTH TO EAST AMBER BLUFF, TURN LEFT ON EAST AMBER BLUFF AND TRAVEL APPROXIMATELY 0.1 MILE, MONUMENT IS IN THE EAST CURB LINE OF EAST AMBER BLUFF, (NAVD 88, 2001 ADJUSTMENT)

TEMPORARY BENCHMARK (T.B.M.) ELEV. 128.72'

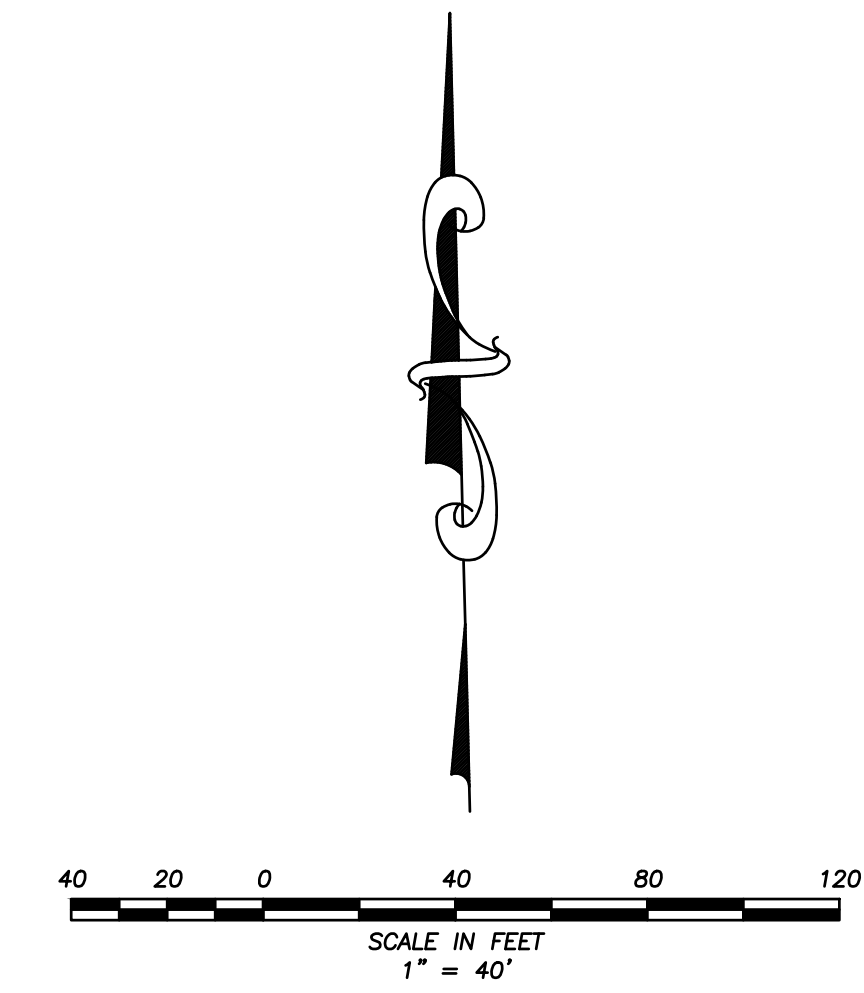
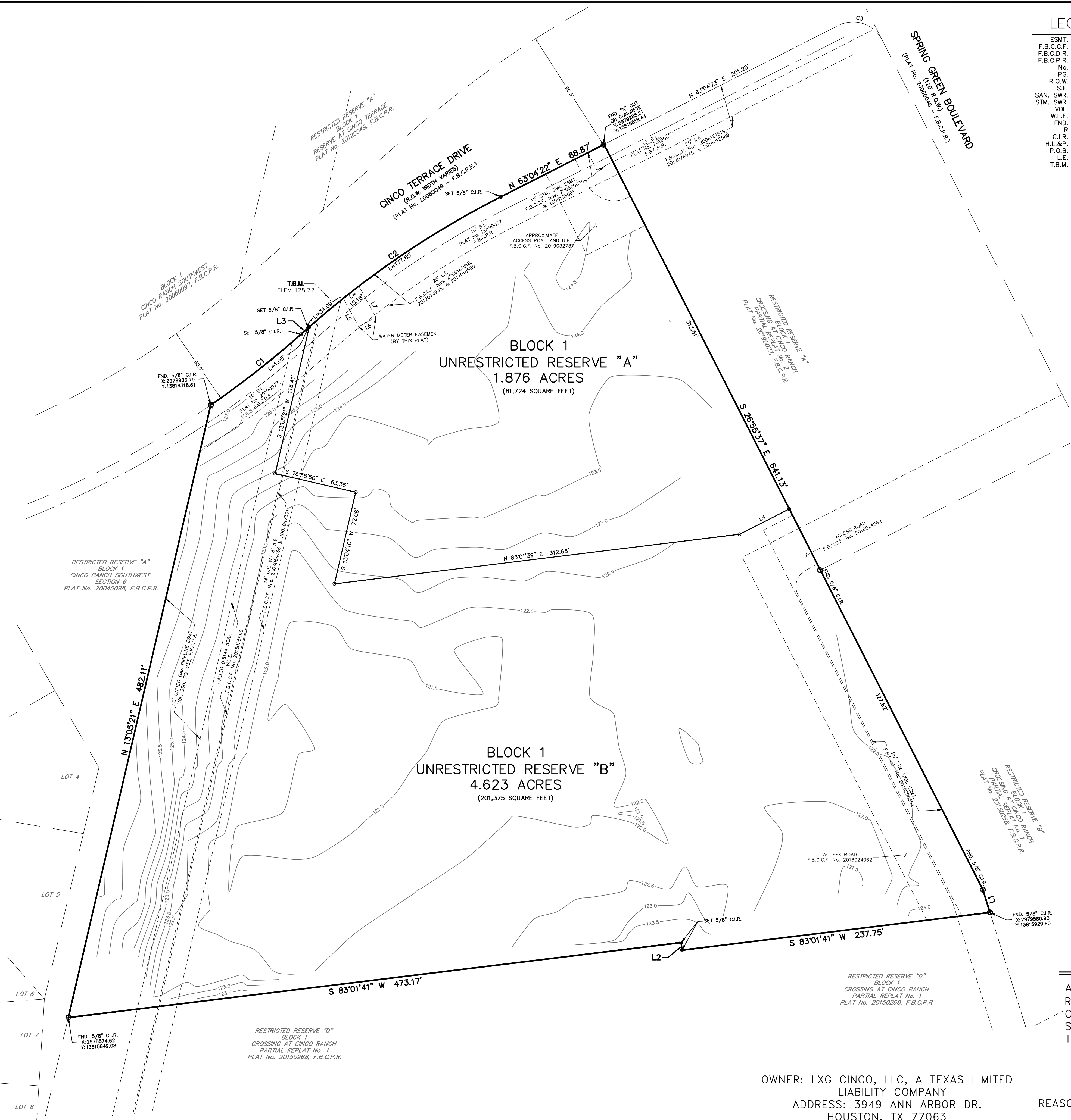
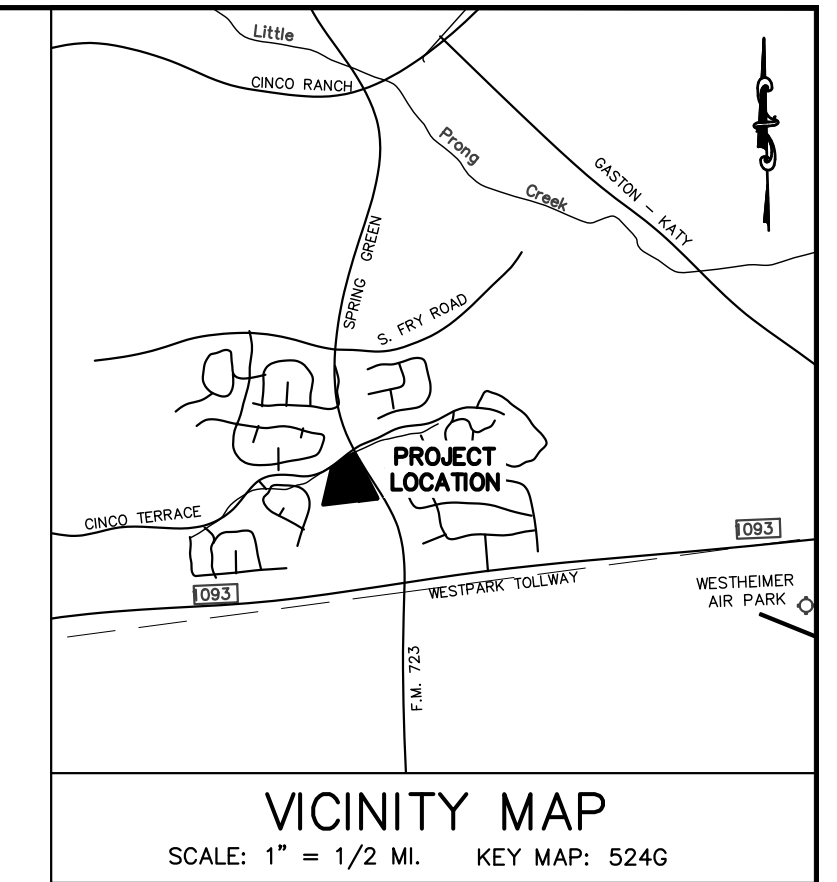
BEING A 60-D NAIL SET IN THE SIDE OF A POWER POLE LOCATED ALONG THE SOUTH RIGHT-OF-WAY LINE OF CINCO TERRACE DRIVE, APPROXIMATELY 467 FEET WEST TO ITS INTERSECTION WITH SPRING GREEN BOULEVARD, AS SHOWN ON SURVEY, (NAVD 88, 2001 ADJUSTMENT)

LINE TABLE		
LINE #	DIRECTION	LENGTH
L1	S 17°19'35" E	18.11'
L2	N 6°58'19" W	5.81'
L3	N 48°25'48" E	7.37'
L4	N 63°04'22" E	42.90'
L5	N 28°36'57" W	24.67'
L6	S 61°19'35" W	15.00'
L7	S 28°40'25" E	27.15'

CURVE TABLE					
CURVE #	RADIUS	DELTA	LENGTH	CHORD DIRECTION	CHORD LENGTH
C1	730.00'	6°54'37"	88.04'	N 51°53'07" E	87.99'
C2	700.00'	14°38'34"	178.90'	N 55°45'06" E	178.41'
C3	25.00'	90°00'54"	39.28'	S 71°55'37" E	35.36'

LEGEND

ESMT.	EASEMENT
F.B.C.C.F.	FORT BEND COUNTY CLERK'S FILE
F.B.C.D.R.	FORT BEND COUNTY DEED RECORDS
F.B.C.P.R.	FORT BEND COUNTY PLAT RECORDS
No.	NUMBER
PG.	PAGE
R.O.W.	RIGHT OF WAY
S.F.	SQUARE FEET
SAN. SWR.	SANITARY SEWER
STM. SWR.	STORM SEWER
VOL.	VOLUME
W.L.E.	WATER LINE EASEMENT
FND.	FOUND
I.R.	IRON ROD
C.I.R.	CAPPED IRON ROD
H.L.S.P.	HOUSTON LIGHTING AND POWER
P.O.B.	POINT OF BEGINNING
L.E.	LANDSCAPE EASEMENT
T.B.M.	TEMPORARY BENCHMARK



CROSSING AT CINCO RANCH PARTIAL REPLAT NO 4

A SUBDIVISION OF 6.499 ACRES OF LAND, BEING A REPLAT OF RESTRICTED RESERVE "B", BLOCK 1, OF CROSSING AT CINCO RANCH PARTIAL REPLAT No. 2, A SUBDIVISION OF RECORD IN PLAT No. 20190077 OF THE F.B.C.P.R., LOCATED IN THE I. & G.N. R.R. CO. SURVEY, ABSTRACT-96, CITY OF HOUSTON ETJ, FORT BEND COUNTY, TEXAS

1 BLOCK 0 LOTS 2 RESERVES
 REASON FOR REPLAT: TO CREATE TWO UNRESTRICTED RESERVES
 DATE: JULY, 2025 JOB NO. 24195
 SHEET 2 OF 2

10590 WESTOFFICE DR. SUITE 100
 HOUSTON, TEXAS 77042

Civil-Surv
 Land Surveying, LLC

FIRM No. 10143800 OFFICE: (713) 830-9181
 Email: michoel@civil-surv.net

OWNER: LXG CINCO, LLC, A TEXAS LIMITED LIABILITY COMPANY
 ADDRESS: 3949 ANN ARBOR DR.
 HOUSTON, TX 77063
 PHONE: 847-230-0076