

December 30<sup>th</sup>, 2024

Rick J. Staigle, PE, PTOE  
First Assistant County Engineer  
Fort Bend County  
301 Jackson Street, Richmond Texas, 77469


Mr. Staigle,

The purpose of this letter is to request an amendment to the Fort Bend County Major Thoroughfare Plan.

The requested amendment is to remove a portion of Macek Road from FM 2759 to the proposed A Myers Road south of the subject property.

Existing traffic can utilize Royal Lakes Boulevard and proposed Grand Parkway (Currently FM 762) to travel north and south as intended by the extension.

The removed portion of Macek Rd. through our site has been determined to be infeasible because of the existing Burlington Northern Santa Fe Railway line running parallel to FM 2759. It is our understanding that Burlington Northern Santa Fe Railway will not allow an at grade crossing within this portion of the railroad.

Thank you,  
  
Chad Hartmann, P.E.  
Senior Project Manager



Date: Dec 30, 2024, 3:51pm User ID: jbanas  
File: C:\Program Files\Autodesk\AutoCAD 2024\Drawing3.dwg

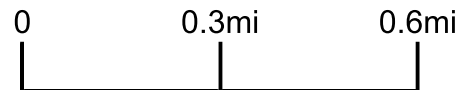


Existing Roadways

- City/County Collector
- City/County Major Thoroughfare
- State Major Thoroughfare
- State Principal Thoroughfare

Proposed Roadways

- Collector
- Major Thoroughfare
- Principal Thoroughfare
- Toll

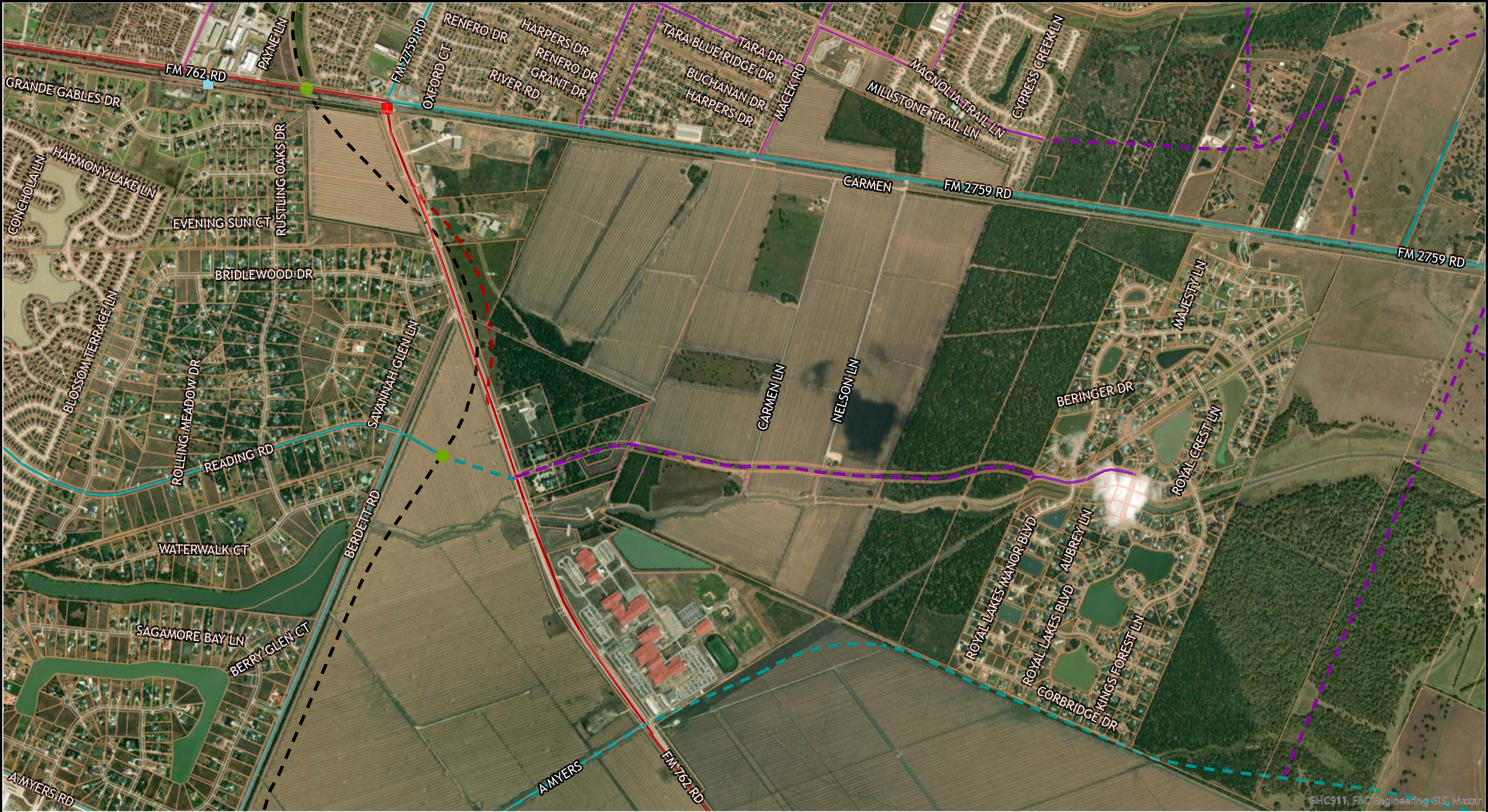


Major Thoroughfare Plan Adopted/Current  
Fort Bend County  
December 30th, 2024

GHC911, FBC Engineering GIS, Maxar  
Earthstar Geographics, GHC911, FBC Engineering GIS  
Engineering GIS Division  
GHC911, FBC Engineering GIS | FBC, Draining District | FBC GIS | Maxar |



Date: Dec 30, 2024, 3:52pm User ID: jbandas  
File: C:\Program Files\Autodesk\AutoCAD 2024\Drawing3.dwg

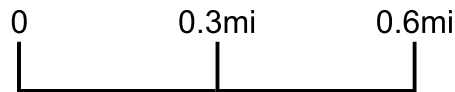


Existing Roadways

- City/County Collector
- City/County Major Thoroughfare
- State Major Thoroughfare
- State Principal Thoroughfare

Proposed Roadways

- Collector
- Major Thoroughfare
- Principal Thoroughfare
- Toll



Major Thoroughfare Plan Proposed Amendment  
Fort Bend County  
December 30th, 2024

GHC911, FBC Engineering GIS, Maxar  
Earthstar Geographics, GHC911, FBC Engineering GIS  
Engineering GIS Division  
GHC911, FBC Engineering GIS | FBC, Draining District | FBC GIS | Maxar |