



PO BOX 454, Tomball, TX 77377
281-305-1190

December 12, 2024

Fort Bend County Engineering
301 Jackson St.
Richmond, TX 77469

RE: Letter of Request – Greenbusch Rd, #13312

Sequeira Civil Construction would like to request a one lane closure with a detour for the construction of Greenbusch Rd from Gaston Rd to Saddlespur Ln. The proposed plans for Greenbusch Rd are proposing one-way traffic between Gaston Rd to Saddlespur Ln to travel in the southwestbound direction only for the duration of the project. The requested lane closures are planned to begin on January 15, 2025, and will be implemented for the length of the project. The current contract time for completion is 517 calendar days. Please see attached proposed TCP for the full length of the project.

Sincerely,
Sequeira Civil Construction

12:27:39 PM

3/29/2024

...\\CADD\\TCP\\AF-TCP-DET-01.dgn

AA
DETOUR AHEAD
CW20-2D
(36x36)

BB
GREENBUSCH RD
DETOUR
M4-12T
(52x12)
M4-9S
(30x24)

CC
ONE LANE ROAD AHEAD
CW20-4D
(36x36)

DD
GREENBUSCH RD
DETOUR
M4-12T
(52x12)
M4-9L
(30x24)

EE
GREENBUSCH RD
DETOUR
M4-12T
(52x12)
M4-9R
(30x24)

FF
END DETOUR
M4-8a
(24x18)

GG
R3-2
(24x24)

HH
R3-1
(24x24)

II
ROAD CLOSED
0.5 MILES AHEAD
LOCAL TRAFFIC ONLY
R11-3a
(60x30)

JJ
DO NOT ENTER
R5-1
(30x30)

KK
ROAD CLOSED
R11-2
(48x30)

LL
SADDLESPUR LN
DETOUR
M4-12T
(52x12)
M4-9S
(30x24)

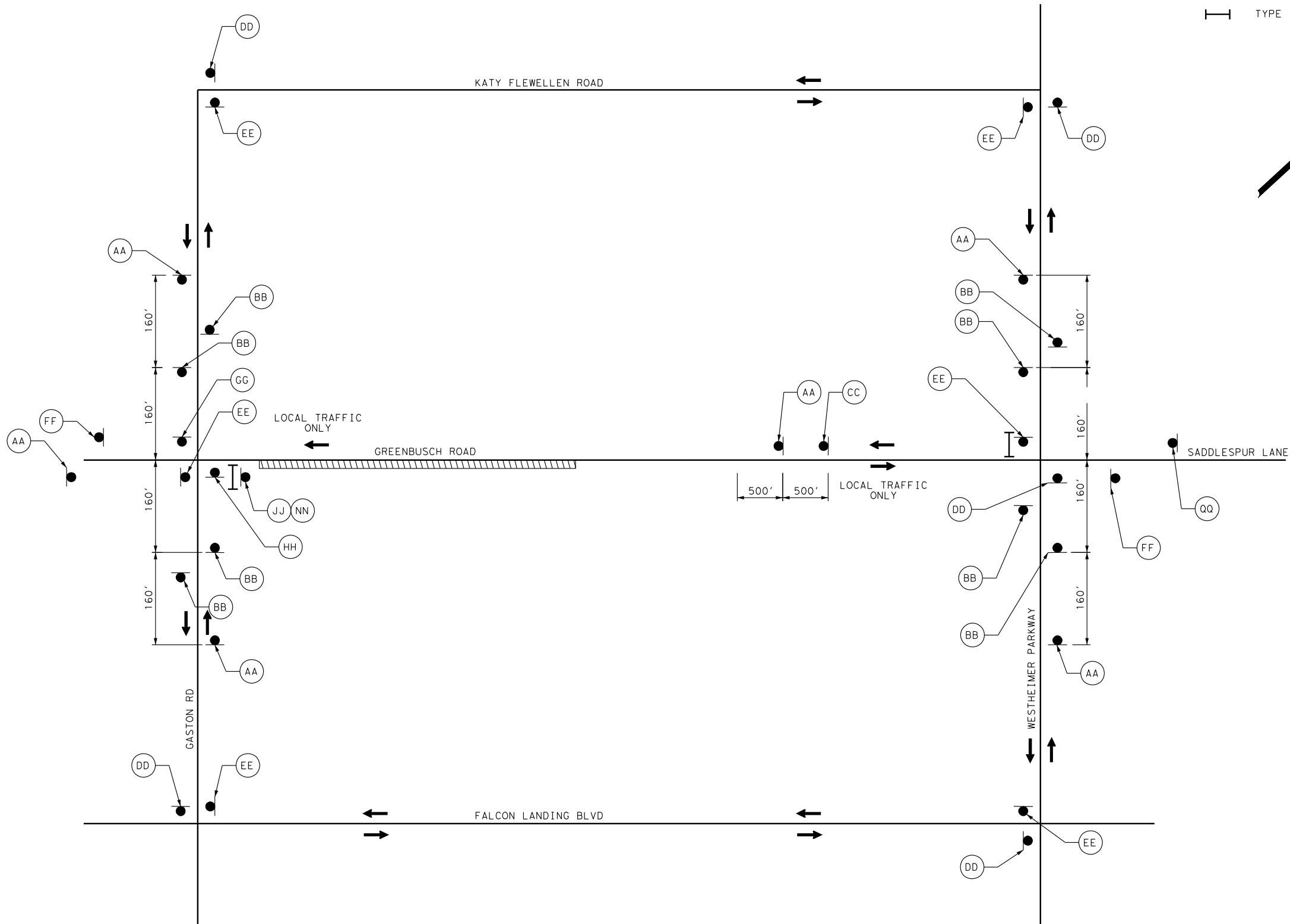
MM
SADDLESPUR LN
DETOUR
M4-12T
(52x12)
M4-9R
(30x24)

NN
SADDLESPUR LN
DETOUR
M4-12T
(52x12)
M4-9L
(30x24)

OO
ROAD CLOSED 1000 FT
CW20-3
(30x30)

PP
ROAD CLOSED 500 FT
CW20-3
(30x30)

QQ
ROAD WORK AHEAD
CW20-1
(36x36)



NO.	REVISIONS	DATE	NAME

FORT BEND COUNTY
ENGINEERING DEPARTMENT

AGUIRRE & FIELDS
ENGINEERING INNOVATORS
TBPE FIRM REGISTRATION # 739

DATE: 3/29/2024

PROJECT TITLE: GREENBUSCH ROAD PAVING & DRAINAGE IMPROVEMENTS
ENSLEY HOLLOW DR. TO NORTH OF WESTHEIMER PKWY.

DRAWN BY: AF

CK'D BY: RAC

SCALE:

DATE: 3/29/2024

SHEET DESCRIPTION: TRAFFIC CONTROL PLAN

GREENBUSCH RD DETOUR

PHASE 1 & 2

APPROVED BY:


SHEET NO:


135 / 262


12:27:53 PM

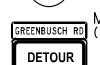
3/29/2024


...\\CADD\\TCP\\AF-TCP-DET-02.dgn


AA

CW20-2D
(36x36)


BB

M4-12T
(52x12)
M4-9S
(30x24)


CC

CW20-4D
(36x36)


DD

M4-12T
(52x12)
M4-9L
(30x24)


EE

M4-12T
(52x12)
M4-9R
(30x24)


FF

M4-8a
(24x18)


GG

R3-2
(24x24)

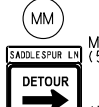
HH

R3-1
(24x24)


II

R11-3a
(60x30)


JJ

R5-1
(30x30)


KK

R11-2
(48x30)


LL

M4-12T
(52x12)
M4-9S
(30x24)

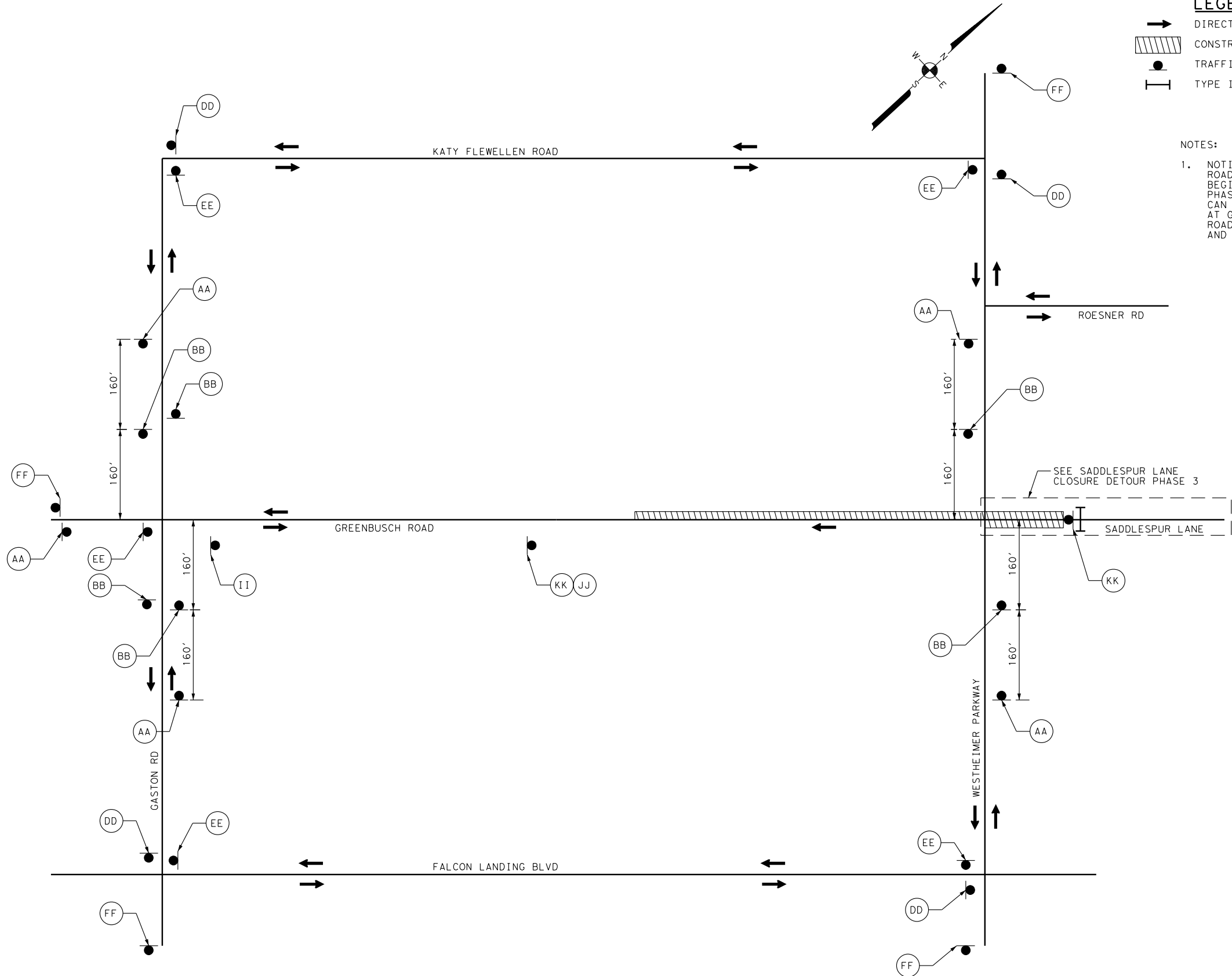
MM

M4-12T
(52x12)
M4-9R
(30x24)





NN

M4-12T
(52x12)
M4-9L
(30x24)

OO

CW20-3
(30x30)

PP

CW20-3
(30x30)

QQ

CW20-1
(36x36)




- LEGEND**
-  DIRECTION OF TRAFFIC FLOW
 -  CONSTRUCTION ZONE
 -  TRAFFIC CONTROL SIGN
 -  TYPE III BARRICADE
- NOTES:**
1. NOTIFY FORT BEND COUNTY ROAD AND BRIDGE AT THE BEGINNING AND END OF THIS PHASE SO THAT ADJUSTMENTS CAN BE MADE TO THE SIGNAL AT GREENBUSCH ROAD AND GASTON ROAD AND AT GREENBUSCH ROAD AND WESTHEIMER PARKWAY.

NO.	REVISIONS	DATE	NAME

FORT BEND COUNTY
ENGINEERING DEPARTMENT





AGUIRRE & FIELDS
ENGINEERING INNOVATORS
TBPE FIRM REGISTRATION # 739



PROJECT TITLE: GREENBUSCH ROAD PAVING & DRAINAGE IMPROVEMENTS
ENSLEY HOLLOW DR. TO NORTH OF WESTHEIMER PKWY.

DRAWN BY: AF

CK'D BY: RAC

SCALE:

DATE: 3/29/2024

SHEET DESCRIPTION:
TRAFFIC CONTROL PLAN

GREENBUSCH RD DETOUR

PHASE 3 (SHEET 1 OF 2)

APPROVED BY:

SHEET NO:
136 / 262

12:28:10 PM

3/29/2024

...\\CADD\\TCP\\AF-TCP-DET-03.dgn

AA
DETOUR AHEAD
CW20-2D
(36x36)

BB
GREENBUSCH RD
DETOUR
M4-12T
(52x12)
M4-9S
(30x24)

CC
ONE LANE ROAD AHEAD
CW20-4D
(36x36)

DD
GREENBUSCH RD
DETOUR
M4-12T
(52x12)
M4-9L
(30x24)

EE
GREENBUSCH RD
DETOUR
M4-12T
(52x12)
M4-9R
(30x24)

FF
END DETOUR
M4-8a
(24x18)

GG
R3-2
(24x24)

HH
R3-1
(24x24)

II
ROAD CLOSED
0.5 MILES AHEAD
LOCAL TRAFFIC ONLY
R11-3a
(60x30)

JJ
DO NOT ENTER
R5-1
(30x30)

KK
ROAD CLOSED
R11-2
(48x30)

LL
SADDLESPUR LN
DETOUR
M4-12T
(52x12)
M4-9S
(30x24)

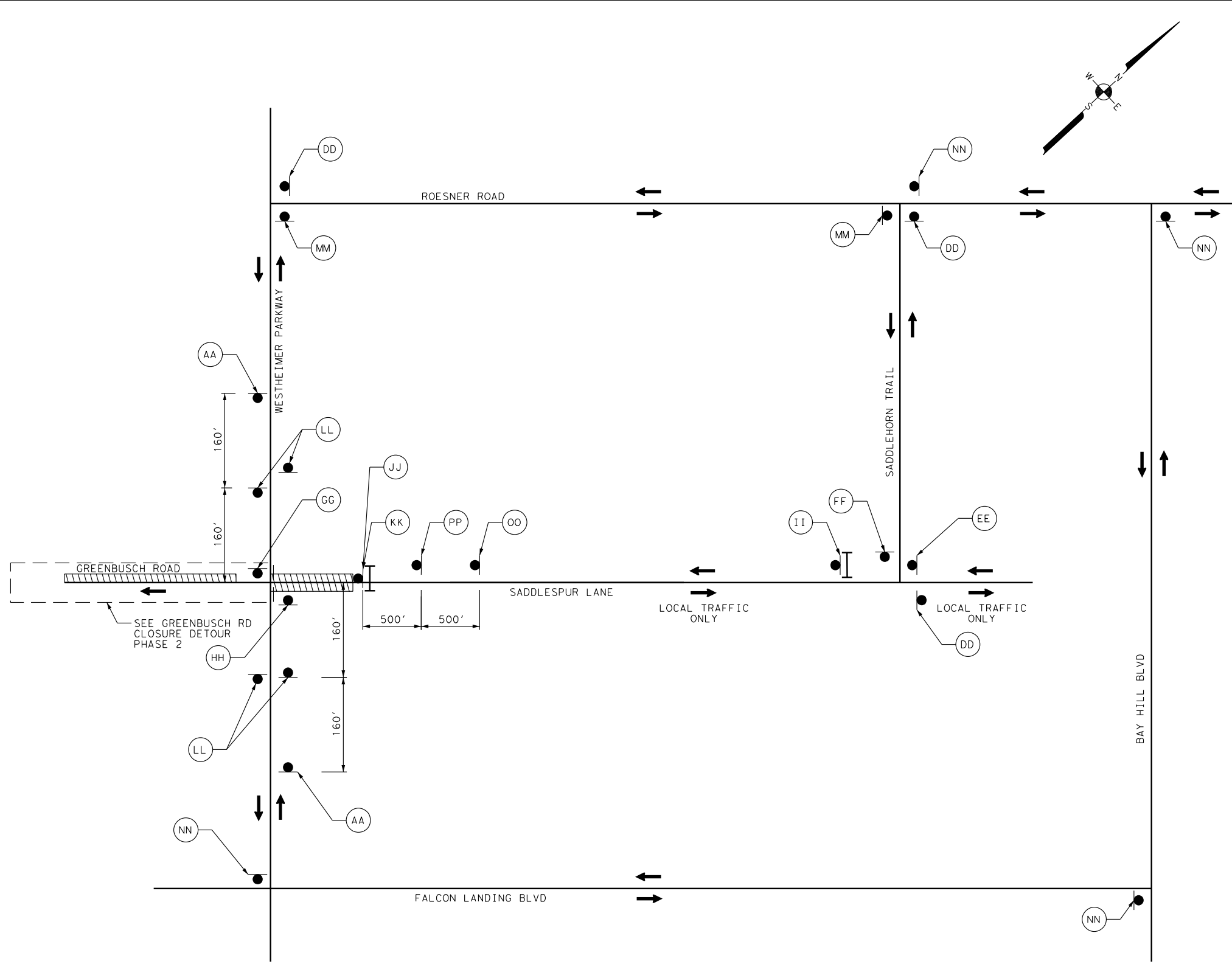
MM
SADDLESPUR LN
DETOUR
M4-12T
(52x12)
M4-9R
(30x24)

NN
SADDLESPUR LN
DETOUR
M4-12T
(52x12)
M4-9L
(30x24)

OO
ROAD CLOSED 1000 FT
CW20-3
(30x30)

PP
ROAD CLOSED 500 FT
CW20-3
(30x30)

QQ
ROAD WORK AHEAD
CW20-1
(36x36)





LEGEND
→ DIRECTION OF TRAFFIC FLOW
[Hatched Box] CONSTRUCTION ZONE
● TRAFFIC CONTROL SIGN
[Barricade Symbol] TYPE III BARRICADE

NOTES:
1. NOTIFY FORT BEND COUNTY ROAD AND BRIDGE AT THE BEGINNING AND END OF THIS PHASE SO THAT ADJUSTMENTS CAN BE MADE TO THE SIGNAL AT GREENBUSCH ROAD AND GASTON ROAD AND AT WESTHEIMER PARKWAY AND GREENBUSCH RD.


NO.	REVISIONS	DATE	NAME

FORT BEND COUNTY
ENGINEERING DEPARTMENT





AGUIRRE & FIELDS
ENGINEERING INNOVATORS
TBPE FIRM REGISTRATION # 739



PROJECT TITLE: **GREENBUSCH ROAD PAVING & DRAINAGE IMPROVEMENTS
ENSLEY HOLLOW DR. TO NORTH OF WESTHEIMER PKWY.**

DRAWN BY: AF

CK'D BY: RAC

SCALE:

DATE: 3/29/2024

SHEET DESCRIPTION:
TRAFFIC CONTROL PLAN
SADDLESPUR LN DETOUR
PHASE 3 (SHEET 2 OF 2)

APPROVED BY:

SHEET NO:
137/262

12:28:24 PM

3/29/2024

...\\CADD\\TCP\\AF-TCP-DET-04.dgn

AA
DETOUR AHEAD
CW20-2D
(36x36)

BB
GREENBUSCH RD
DETOUR
M4-12T
(52x12)
M4-9S
(30x24)

CC
ONE LANE ROAD AHEAD
CW20-4D
(36x36)

DD
GREENBUSCH RD
DETOUR
M4-12T
(52x12)
M4-9L
(30x24)

EE
GREENBUSCH RD
DETOUR
M4-12T
(52x12)
M4-9R
(30x24)

FF
END DETOUR
M4-8a
(24x18)

GG
R3-2
(24x24)

HH
R3-1
(24x24)

II
ROAD CLOSED
0.5 MILES AHEAD
LOCAL TRAFFIC ONLY
R11-3a
(60x30)

JJ
DO NOT ENTER
R5-1
(30x30)

KK
ROAD CLOSED
R11-2
(48x30)

LL
SADDLESPUR LN
DETOUR
M4-12T
(52x12)
M4-9S
(30x24)

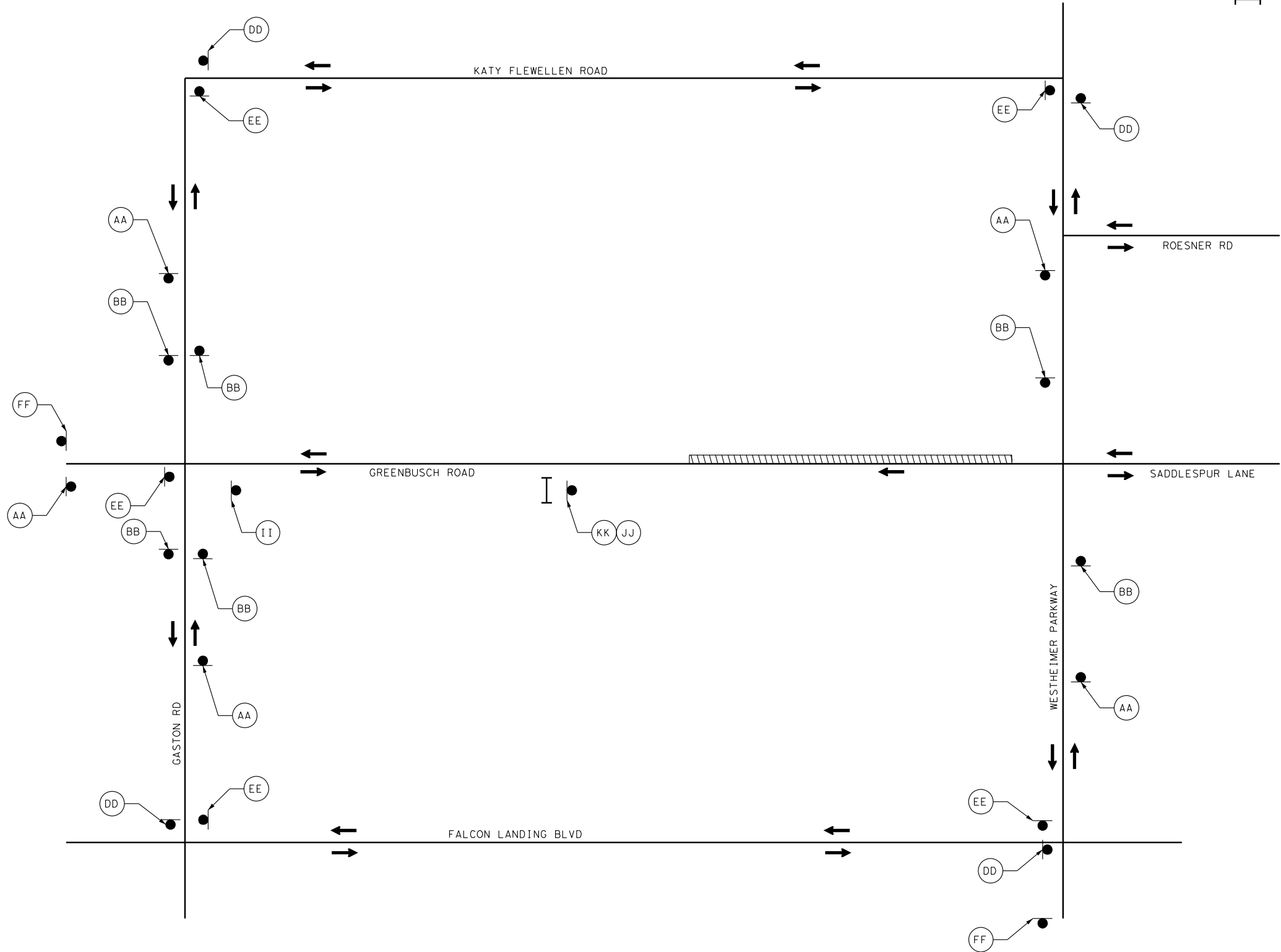
MM
SADDLESPUR LN
DETOUR
M4-12T
(52x12)
M4-9R
(30x24)

NN
SADDLESPUR LN
DETOUR
M4-12T
(52x12)
M4-9L
(30x24)

OO
ROAD CLOSED 1000 FT
CW20-3
(30x30)

PP
ROAD CLOSED 500 FT
CW20-3
(30x30)

QQ
ROAD WORK AHEAD
CW20-1
(36x36)



NO.	REVISIONS	DATE	NAME

FORT BEND COUNTY
ENGINEERING DEPARTMENT

AGUIRRE & FIELDS
ENGINEERING INNOVATORS
TBPE FIRM REGISTRATION # 739

PROJECT TITLE: GREENBUSCH ROAD PAVING & DRAINAGE IMPROVEMENTS
ENSLEY HOLLOW DR. TO NORTH OF WESTHEIMER PKWY.

DRAWN BY: AF

CK'D BY: RAC

SCALE:

DATE: 3/29/2024

SHEET DESCRIPTION: TRAFFIC CONTROL PLAN

GREENBUSCH RD DETOUR

PHASE 4 & 5

APPROVED BY:

SHEET NO: 138 / 262