

**PLAT RECORDING SHEET**

**PLAT NAME:** Trillium Detention Reserve

\_\_\_\_\_

**PLAT NO:** \_\_\_\_\_

**ACREAGE:** 13.89

\_\_\_\_\_

**LEAGUE:** A.M. Clopper Survey and A.M. Clopper Survey

\_\_\_\_\_

**ABSTRACT NUMBER:** A-151 and A-152

\_\_\_\_\_

**NUMBER OF BLOCKS:** 1

**NUMBER OF LOTS:** 0

**NUMBER OF RESERVES:** 1

**OWNERS:** TPHTM 1464, LLC,

\_\_\_\_\_

\_\_\_\_\_

\_\_\_\_\_

\_\_\_\_\_

\_\_\_\_\_

\_\_\_\_\_

\_\_\_\_\_

\_\_\_\_\_  
**(DEPUTY CLERK)**

STATE OF TEXAS  
COUNTY OF FORT BEND

WE, TPHTM 1464, LLC, A DELAWARE LIMITED LIABILITY COMPANY, ACTING BY AND THROUGH ITS ADMINISTRATIVE MEMBER, TM 1464 MEMBER, LLC, A TEXAS LIMITED LIABILITY COMPANY, AND ACTING BY AND THROUGH ITS SOLE MEMBER TAYLOR MORRISON OF TEXAS, INC., A TEXAS CORPORATION, ROBERT L. SKINNER, ITS AUTHORIZED AGENT, HEREINAFTER REFERRED TO AS OWNERS OF THE 13.89 ACRE TRACT DESCRIBED IN THE ABOVE AND FOREGOING MAP OF TRILLIUM DETENTION RESERVE, DO HEREBY MAKE AND ESTABLISHED SAID SUBDIVISION AND DEVELOPMENT PLAN OF SAID PROPERTY ACCORDING TO ALL LINES, DEDICATIONS, RESTRICTIONS AND NOTATIONS ON SAID MAPS OR PLAT AND HEREBY DEDICATED TO THE USE OF THE PUBLIC FOREVER, ALL STREETS (EXCEPT THOSE STREETS DESIGNATED AS PRIVATE STREETS, OR PERMANENT ACCESS EASEMENTS), ALLEYS, PARKS, WATER COURSES, DRAINS, EASEMENTS AND PUBLIC PLACES SHOWN THEREON FOR THE PURPOSES AND CONSIDERATIONS THEREIN EXPRESSED; AND DO HEREBY BIND OURSELVES, OUR HEIRS, SUCCESSORS AND ASSIGNS TO WARRANT AND FOREVER DEFEND THE TITLE ON THE LAND SO DEDICATED.

FURTHER, OWNERS HAVE DEDICATED AND BY THESE PRESENTS DO DEDICATE TO THE USE OF THE PUBLIC FOR PUBLIC UTILITY PURPOSES FOREVER UNOBSTRUCTED AERIAL EASEMENTS, THE AERIAL EASEMENTS SHALL EXTEND HORIZONTALLY AN ADDITIONAL ELEVEN FEET, SIX INCHES (11' 6") FOR TEN FEET (10' 0") PERIMETER GROUND EASEMENTS OR SEVEN FEET, SIX INCHES (7' 6") FOR FOURTEEN FEET (14' 0") PERIMETER GROUND EASEMENTS OR FIVE FEET, SIX INCHES (5' 6") FOR SIXTEEN FEET (16' 0") PERIMETER GROUND EASEMENTS, FROM A PLANE SIXTEEN FEET (16' 0") ABOVE GROUND LEVEL UPWARD, LOCATED ADJACENT TO AND ADJOINING SAID PUBLIC UTILITY EASEMENTS THAT ARE DESIGNATED WITH AERIAL EASEMENTS (U.E. AND A.E.) AS INDICATED AND DEPICTED HEREON, WHEREBY THE AERIAL EASEMENT TOTALS TWENTY ONE FEET, SIX INCHES (21' 6") IN WIDTH.

FURTHER, OWNERS HAVE DEDICATED AND BY THESE PRESENTS DO DEDICATE TO THE USE OF THE PUBLIC FOR PUBLIC UTILITY PURPOSES FOREVER UNOBSTRUCTED AERIAL EASEMENTS, THE AERIAL EASEMENTS SHALL EXTEND HORIZONTALLY AN ADDITIONAL TEN FEET (10' 0") FOR TEN FEET (10' 0") BACK-TO-BACK GROUND EASEMENTS, OR EIGHT FEET (8' 0") FOR FOURTEEN FEET (14' 0") BACK-TO-BACK GROUND EASEMENTS, OR SEVEN FEET (7' 0") FOR SIXTEEN FEET (16' 0") BACK-TO-BACK GROUND EASEMENTS FROM A PLANE SIXTEEN FEET (16' 0") ABOVE GROUND LEVEL UPWARD, LOCATED ADJACENT TO BOTH SIDES AND ADJOINING SAID PUBLIC UTILITY EASEMENTS THAT ARE DESIGNATED WITH AERIAL EASEMENTS (U.E. AND A.E.) AS INDICATED AND DEPICTED HEREON, WHEREBY THE AERIAL EASEMENT TOTALS THIRTY FEET (30' 0") IN WIDTH.

FURTHER, OWNERS DO HEREBY COVENANT AND AGREE THAT ALL OF THE PROPERTY WITHIN THE BOUNDARIES OF THIS PLAT IS HEREBY RESTRICTED TO PREVENT THE DRAINAGE OF ANY SEPTIC TANKS INTO ANY PUBLIC OR PRIVATE STREET, PERMANENT ACCESS EASEMENT, ROAD OR ALLEY OR ANY DRAINAGE DITCH, EITHER DIRECTLY OR INDIRECTLY.

FURTHER, OWNERS DO HEREBY DEDICATE TO THE PUBLIC A STRIP OF LAND TWENTY (20) FEET WIDE ON EACH SIDE OF THE CENTER LINE OF ANY AND ALL BAYOUS, CREEKS, GULLIES, RAVINES, DRAWS, SLOUGHS OR OTHER NATURAL DRAINAGE COURSES LOCATED IN SAID PLAT, AS EASEMENTS FOR DRAINAGE PURPOSES, GIVING TO THE CITY OF HOUSTON, FORT BEND COUNTY OR ANY OTHER GOVERNMENTAL AGENCY, THE RIGHT TO ENTER UPON SAID EASEMENT AT ANY AND ALL TIMES FOR THE PURPOSE OF CONSTRUCTION AND MAINTENANCE OF DRAINAGE FACILITIES AND STRUCTURES.

FURTHER, OWNERS DO HEREBY COVENANT AND AGREE THAT ALL OF THE PROPERTY WITHIN THE BOUNDARIES OF THIS PLAT AND ADJACENT TO ANY DRAINAGE EASEMENT, DITCH, GULLY, CREEK OR OTHER NATURAL DRAINAGE WAY SHALL HEREBY BE RESTRICTED TO KEEP SUCH DRAINAGE WAYS AND EASEMENTS CLEAR OF FENCES, BUILDINGS, PLANTING AND OTHER OBSTRUCTIONS TO THE OPERATION AND MAINTENANCE OF THE DRAINAGE FACILITY AND THAT SUCH ABUTTING PROPERTY SHALL NOT BE PERMITTED TO DRAIN DIRECTLY INTO THIS EASEMENT EXCEPT BY MEANS OF AN APPROVED DRAINAGE STRUCTURE.

FURTHER, WE DO HEREBY ACKNOWLEDGE THE RECEIPT OF THE "ORDERS FOR REGULATION OF OUTDOOR LIGHTING IN THE UNINCORPORATED AREAS OF FORT BEND COUNTY, TEXAS," AND DO HEREBY COVENANT AND AGREE AND SHALL COMPLY WITH THIS ORDER AS ADOPTED BY FORT BEND COUNTY COMMISSIONERS COURT ON MARCH 23, 2004, AND ANY SUBSEQUENT AMENDMENTS.

IN TESTIMONY TPHTM 1464, LLC, A DELAWARE LIMITED LIABILITY COMPANY, HAS CAUSED THESE PRESENTS TO BE SIGNED BY, ITS AUTHORIZED AGENT, ROBERT L. SKINNER, THEREUNTO AUTHORIZED,

THIS \_\_\_\_\_ DAY OF \_\_\_\_\_, 2024.

TPHTM 1464, LLC,  
A DELAWARE LIMITED LIABILITY COMPANY  
BY: TM 1464 MEMBER, LLC,  
A TEXAS LIMITED LIABILITY COMPANY  
ITS ADMINISTRATIVE MEMBER  
BY: TAYLOR MORRISON OF TEXAS, INC.,  
A TEXAS CORPORATION, ITS SOLE MEMBER

BY: \_\_\_\_\_  
ROBERT L. SKINNER, AUTHORIZED AGENT

STATE OF TEXAS  
COUNTY OF HARRIS

BEFORE ME, THE UNDERSIGNED AUTHORITY, ON THIS DAY PERSONALLY APPEARED ROBERT L. SKINNER, AUTHORIZED AGENT, OF TAYLOR MORRISON OF TEXAS, INC., A TEXAS CORPORATION, SOLE MEMBER OF TM 1464 MEMBER, LLC, A TEXAS LIMITED LIABILITY COMPANY, ADMINISTRATIVE MEMBER OF TPHTM 1464, LLC, A DELAWARE LIMITED LIABILITY COMPANY, KNOWN TO ME TO BE THE PERSON WHOSE NAME IS SUBSCRIBED TO THE FOREGOING INSTRUMENT AND ACKNOWLEDGED TO ME THAT HE EXECUTED THE SAME FOR THE PURPOSES AND CONSIDERATIONS THEREIN EXPRESSED AND IN THE CAPACITY THEREIN AND HEREIN STATED, ON BEHALF OF SAID CORPORATION AND SAID LIMITED LIABILITY COMPANIES.

GIVEN UNDER MY HAND AND SEAL OF OFFICE  
THIS \_\_\_\_\_ DAY OF \_\_\_\_\_, 2024.

NOTARY PUBLIC IN AND FOR THE STATE OF TEXAS  
MY COMMISSION EXPIRES: \_\_\_\_\_

I, DEVIN R. ROYAL, AM REGISTERED UNDER THE LAWS OF THE STATE OF TEXAS TO PRACTICE THE PROFESSION OF SURVEYING AND HEREBY CERTIFY THAT THE ABOVE SUBDIVISION IS TRUE AND ACCURATE; WAS PREPARED FROM AN ACTUAL SURVEY OF THE PROPERTY MADE UNDER MY SUPERVISION ON THE GROUND; THAT, EXCEPT AS SHOWN ALL BOUNDARY CORNERS, ANGLE POINTS, POINTS OF CURVATURE AND OTHER POINTS OF REFERENCE HAVE BEEN MARKED WITH IRON (OR OTHER OBJECTS OF A PERMANENT NATURE) PIPES OR RODS HAVING AN OUTSIDE DIAMETER OF NOT LESS THAN FIVE EIGHTHS (5/8) INCH AND A LENGTH OF NOT LESS THAN THREE (3) FEET; AND THAT THE PLAT BOUNDARY CORNERS HAVE BEEN TIED TO THE TEXAS COORDINATE SYSTEM OF 1983, SOUTH CENTRAL ZONE.

DEVIN R. ROYAL  
REGISTERED PROFESSIONAL LAND SURVEYOR  
TEXAS REGISTRATION NO. 6667

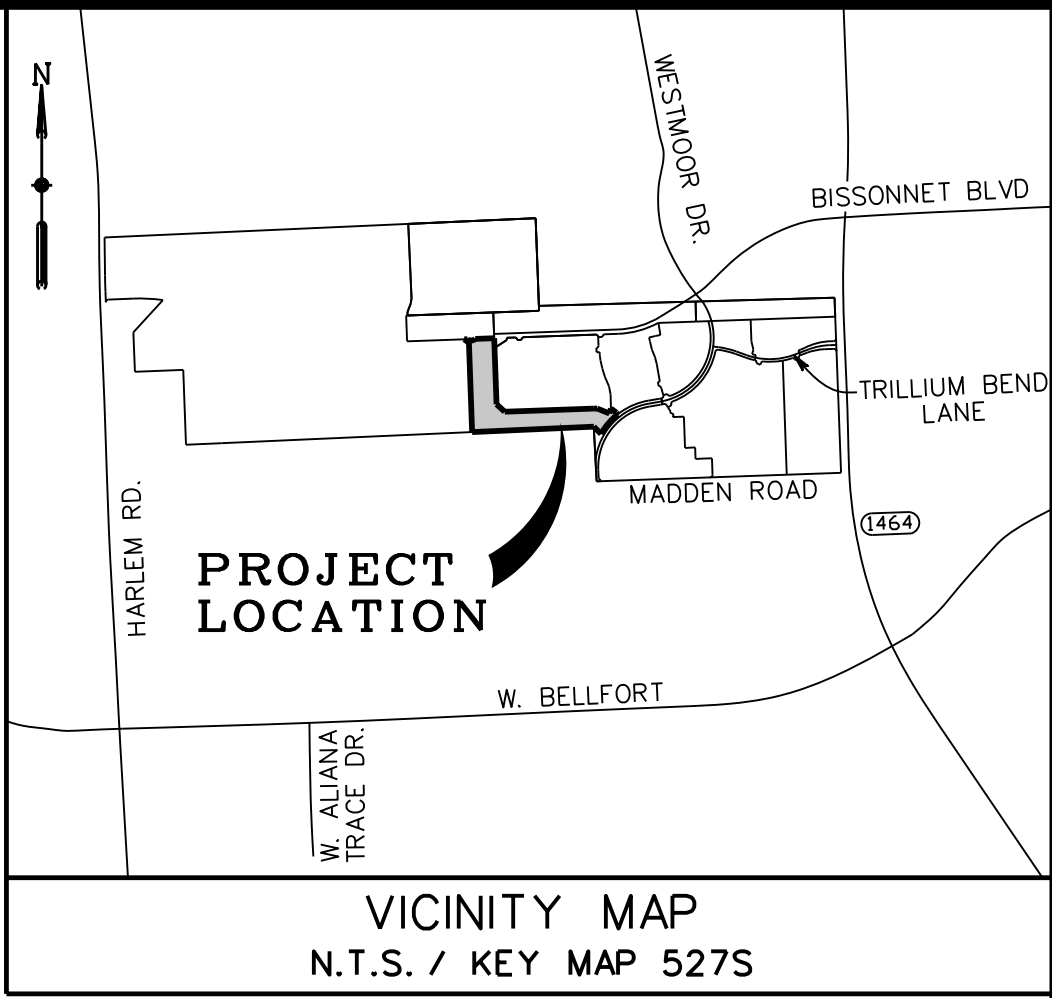
I, KEITH ROBERT BILLE, A PROFESSIONAL ENGINEER LICENSED IN THE STATE OF TEXAS, DO HEREBY CERTIFY THAT THIS PLAT MEETS ALL REQUIREMENTS OF FORT BEND COUNTY.

KEITH ROBERT BILLE  
LICENSED PROFESSIONAL ENGINEER  
TEXAS REGISTRATION NO. 78483

THIS IS TO CERTIFY THAT THE PLANNING COMMISSION OF THE CITY OF HOUSTON, TEXAS HAS APPROVED THIS PLAT AND SUBDIVISION OF TRILLIUM DETENTION RESERVE, IN CONFORMANCE WITH THE LAWS OF THE STATE OF TEXAS AND THE ORDINANCES OF THE CITY OF HOUSTON, AS SHOWN HEREON, AND AUTHORIZED  
THE RECORDING OF THIS PLAT THIS \_\_\_\_\_ DAY OF \_\_\_\_\_, 2024.

BY: \_\_\_\_\_  
LISA M. CLARK, CHAIR  
OR  
M. SONNY GARZA, VICE CHAIRPERSON

BY: \_\_\_\_\_  
JENNIFER OSTLIND, AICP, SECRETARY



I, J. STACY SLAWINSKI, THE FORT BEND COUNTY ENGINEER, DO HEREBY CERTIFY THAT THE PLAT OF THIS SUBDIVISION COMPLIES WITH ALL OF THE EXISTING RULES AND REGULATIONS OF THIS OFFICE AS ADOPTED BY THE FORT BEND COUNTY COMMISSIONER'S COURT. HOWEVER, NO CERTIFICATION IS HEREBY GIVEN AS TO THE EFFECT OF DRAINAGE FROM THIS SUBDIVISION ON THE INTERCEPTING DRAINAGE ARTERY OR PARENT STREAM OR ON ANY OTHER AREA OR SUBDIVISION WITHIN THE WATERSHED.

J. STACY SLAWINSKI, P.E.  
FORT BEND COUNTY ENGINEER

APPROVED BY THE COMMISSIONER'S COURT OF FORT BEND COUNTY, TEXAS  
THIS \_\_\_\_\_ DAY OF \_\_\_\_\_, 2024.

VINCENT M. MORALES, JR., COMMISSIONER, PRECINCT 1  
GRADY PRESTAGE, COMMISSIONER, PRECINCT 2

KP GEORGE  
COUNTY JUDGE

W.A. "ANDY" MEYERS, COMMISSIONER, PRECINCT 3  
DEXTER L. MCCOY, COMMISSIONER, PRECINCT 4

I, LAURA RICHARD, COUNTY CLERK IN AND FOR FORT BEND COUNTY, DO HEREBY CERTIFY THAT THE FOREGOING INSTRUMENT WITH ITS CERTIFICATE OF AUTHENTICATION WAS FILED FOR RECORDATION IN MY OFFICE ON \_\_\_\_\_, 2024, A.D., AT \_\_\_\_\_ O'CLOCK (A.M. OR P.M.), IN PLAT NUMBER \_\_\_\_\_ OF THE PLAT RECORDS OF SAID COUNTY. WITNESS MY HAND AND SEAL OF OFFICE AT RICHMOND, TEXAS, THE DAY AND DATE LAST ABOVE WRITTEN.

LAURA RICHARD  
CLERK OF THE COUNTY  
FORT BEND COUNTY, TEXAS

BY: \_\_\_\_\_  
DEPUTY

## TRILLIUM DETENTION RESERVE

BEING A SUBDIVISION OF 13.89 ACRES  
LOCATED IN THE  
A.M. CLOPPER SURVEY, A-151 AND  
A.M. CLOPPER SURVEY, A-152  
FORT BEND COUNTY, TEXAS

1 BLOCK 1 RESERVE

DATE: OCTOBER, 2024

OWNER:  
TPHTM 1464, LLC,  
A TEXAS LIMITED LIABILITY COMPANY

ROBERT L. SKINNER  
AUTHORIZED AGENT  
TPHTM 1464, LLC,  
3250 BRIARPARK DR  
3RD FLOOR  
HOUSTON, TEXAS 77042  
281-598-3040

PLANNER:

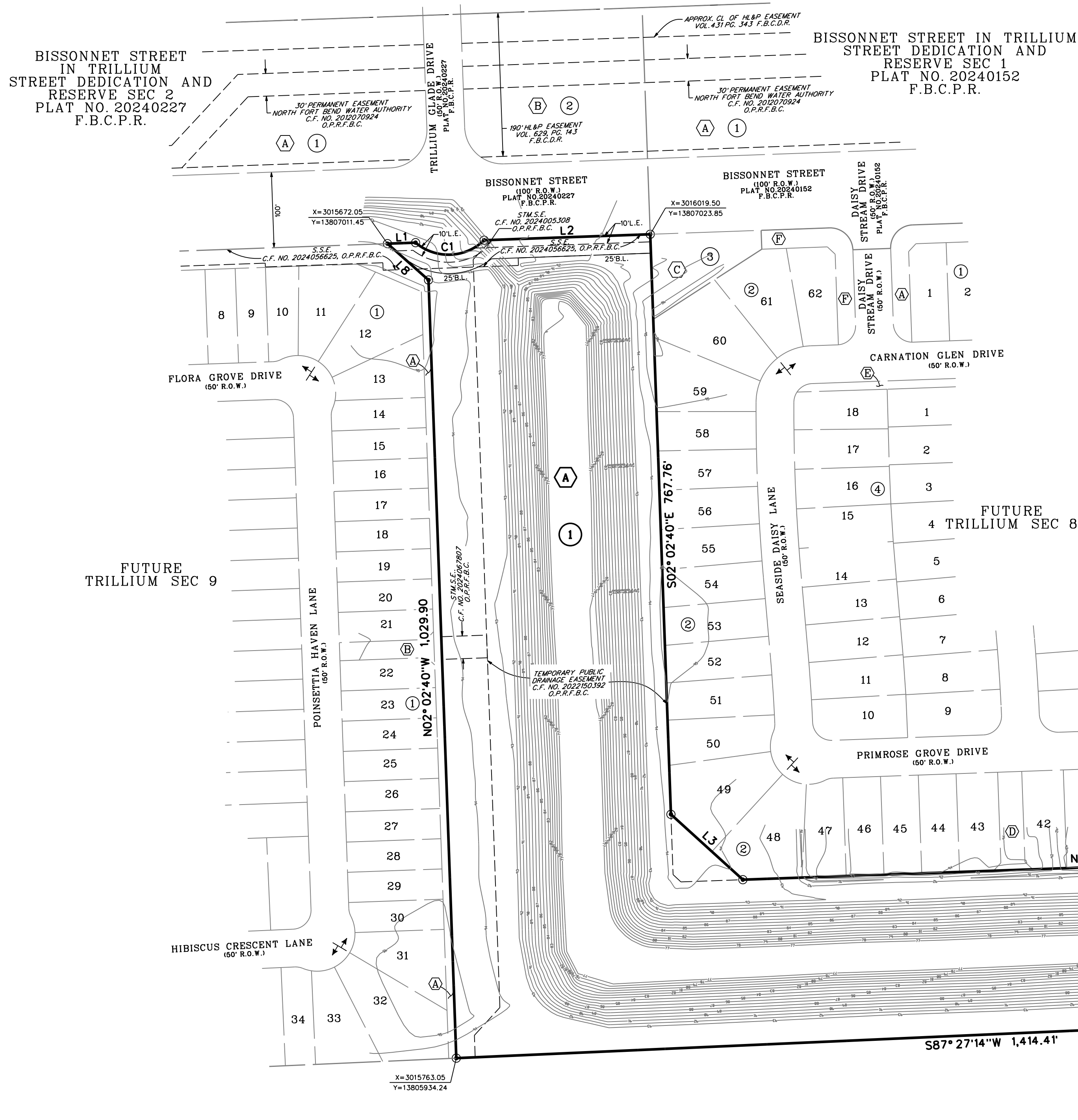
**META**  
PLANNING + DESIGN

24275 KATY FREEWAY, SUITE 200  
KATY, TEXAS 77494  
Tel: 281-810-1422

ENGINEER/SURVEYOR:

**PAPE-DAWSON  
ENGINEERS**

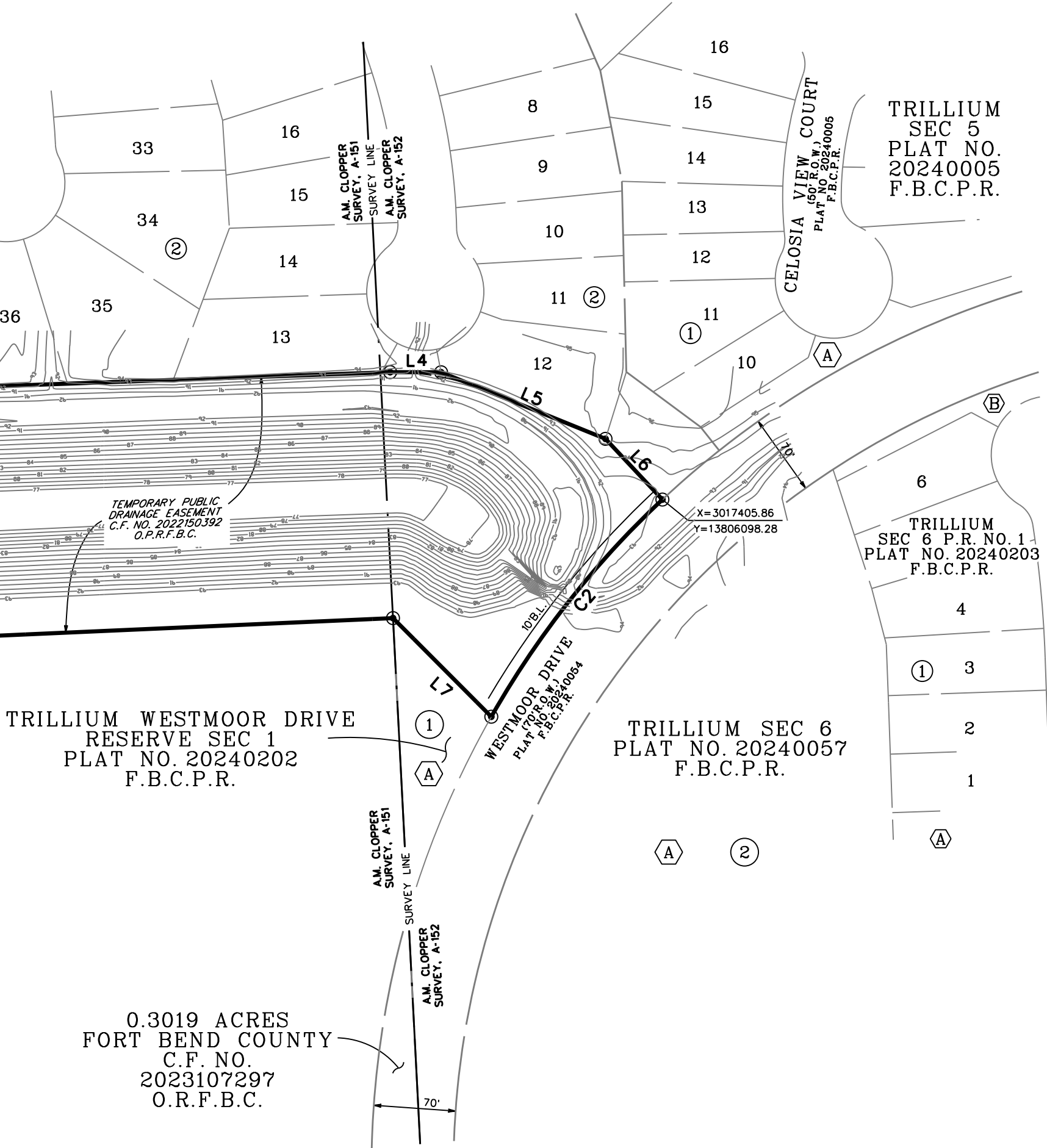
2107 CITYWEST BLVD, 3RD FLR | HOUSTON, TX 77042 | 713.428.2400  
TEXAS ENGINEERING FIRM #470 | TEXAS SURVEYING FIRM #10028800



### LINE DATA TABLE

### CURVE DATA TABLE

ABBREVIATION LEGEND	
C.F. NO.	CLERKS FILE NUMBER
R.O.W.	RIGHT-OF-WAY
B.L.	BUILDING LINE
U.E.	UTILITY EASEMENT
A.E.	AERIAL EASEMENT
S.S.E.	SEWER SEWER EASEMENT
STM. S.E.	STORM SEWER EASEMENT
D.E.	DRAINAGE EASEMENT
W.L.E.	WATER LINE EASEMENT
HL&P	HOUSTON LIGHTING AND POWER
D.R.F.B.C.	OFFICIAL RECORDS OF FORT BEND COUNTY
F.B.C.P.R.	FORT BEND COUNTY PLAT RECORDS
F.B.C.D.R.	FORT BEND COUNTY DEED RECORDS
L.E.	LANDSCAPE EASEMENT



# TRILLIUM DETENTION RESERVE

ENGINEER/SURVEYOR:  
**PAPE-DAWSON  
ENGINEERS**