

Fort Bend County Engineering  
FORT BEND COUNTY, TEXAS

J. Stacy Slawinski, P.E.  
County Engineer

October 9, 2024

Commissioner Dexter L. McCoy  
Fort Bend County Precinct 4  
1517 Eugene Heimann Circle  
Richmond, TX 77469

**RE: Temporary Road Closure – Kamas Ln at SH 36 (TxDOT SH 36 Project)**

Dear Commissioner:

The Texas Department of Transportation is requesting temporary road closure of Kamas Lane, Immediately east of SH 36, pursuant to Section 251.011 of the Texas Transportation Code, in order to reconstruct and widen this section of SH 36. The request for temporary road closure is for a period of one week between November 11, 2024, and the end of the project (exact date depending on weather).

The request will be placed on the October 22, 2024, Commissioners Court agenda. The detour and traffic control plan is attached.

Should you have any questions please do not hesitate to call me at 281-633-7515.

Sincerely,

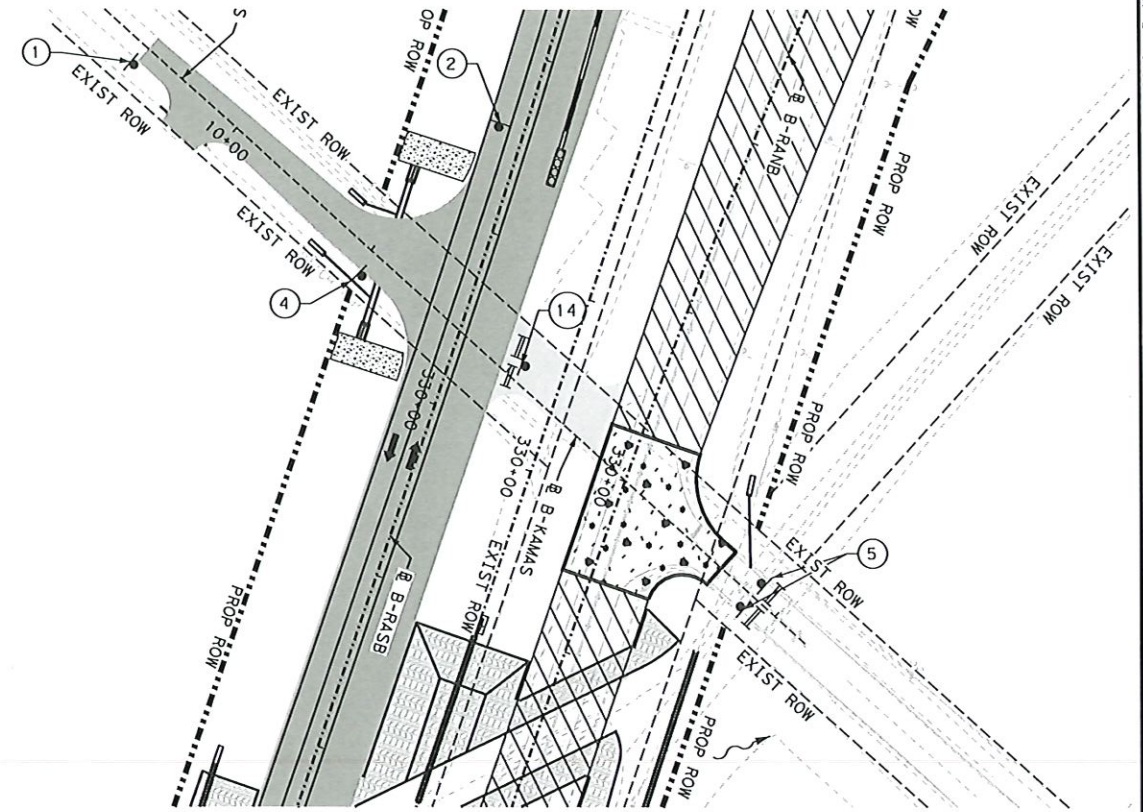
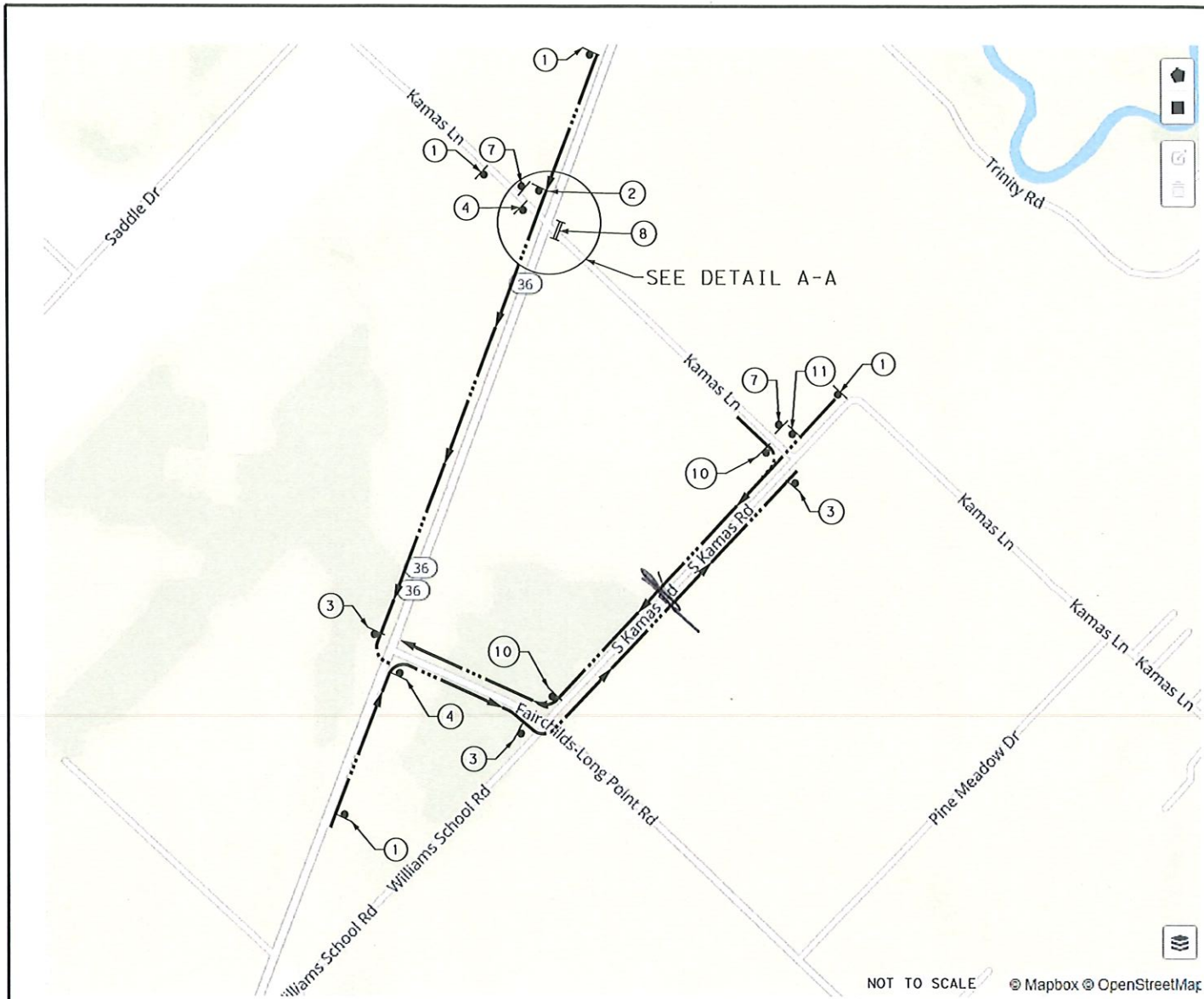
A handwritten signature in blue ink, appearing to read "Chris Debaillon".

Chris Debaillon, PE, PTOE  
Assistant County Engineer - Traffic

Attachments

cc: Mr. Daniel Dvorak, TxDOT, [Daniel.Dvorak@txdot.gov](mailto:Daniel.Dvorak@txdot.gov)  
Major Rudy Castaneda – FBC Sheriff's Office [Rudy.Castandea@fortbendcountytexas.gov](mailto:Rudy.Castandea@fortbendcountytexas.gov)  
Major Manuel Zamora – FBC Sheriff's Office [Manuel.Zamora@fortbendcountytexas.gov](mailto:Manuel.Zamora@fortbendcountytexas.gov)  
Mr. Brian Petrilla – FBC EMS  
Mr. Wesley Crawford, FBC Engineering  
Mr. Brian Fields, FBC Road & Bridge  
File

301 Jackson St., Suite 401, Richmond, TX 77469  
Phone 281-633-7500

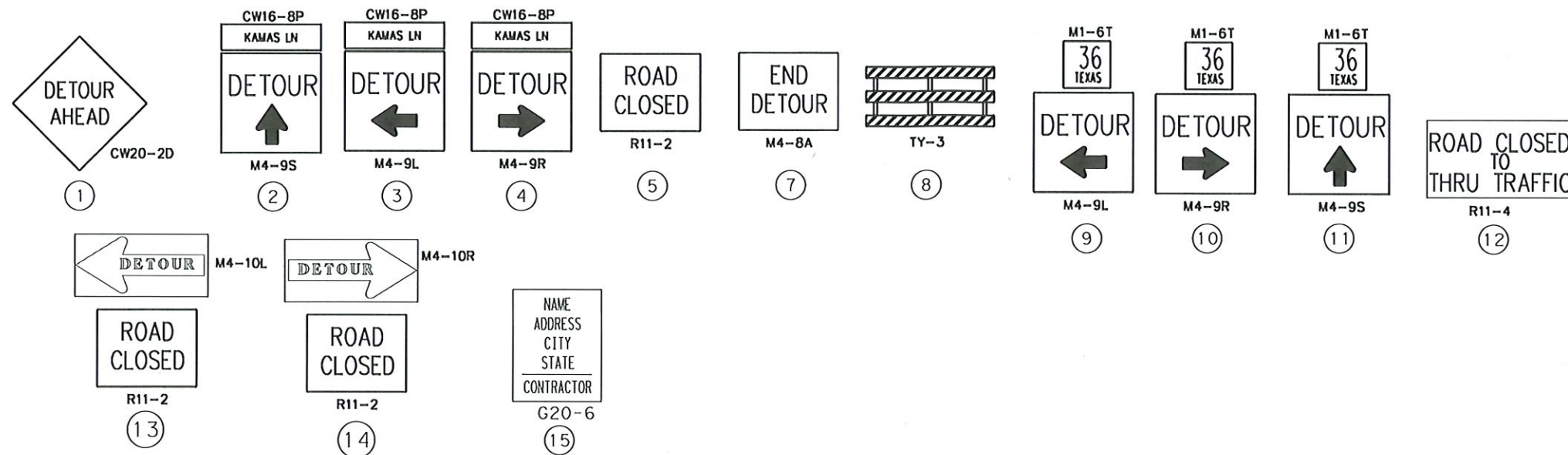


DETAIL A-A

0' 50' 100'  
SCALE IN FEET

NOTES:

1. SEE BC(10)-14 STANDARD FOR STANDARD BARRICADE SIGN PLACEMENT.



NO.	DESCRIPTION	DATE



*Rodolfo Chapa*  
03/29/2019

**ENTECH**  
CIVIL ENGINEERS, INC.  
F-6932  
15021 Katy Freeway,  
Suite 500  
Houston, Texas, 77094  
281-945-0089 PH  
281-945-0081 FX

Texas Department  
of Transportation

SH 36  
TRAFFIC CONTROL PLAN  
DETOUR LAYOUT  
KAMAS LN  
PHASE 1 STEP 2

SHEET 6 OF 20

DSN:	DTG:	STATE:	PROJECT NO.	HIGHWAY NO.
CK:	6	TEXAS		SH 36
DRN:	STATE DISTRICT:	COUNTY:	CONTROL NO.	SECTION NO.
APPV:	HOU	FTBND	0188	02
			029	193