



UTILITY & PAVING CONTRACTOR

1702 SETTEGAST RANCH ROAD, RICHMOND, TX 77406

832-847-4071 TELEPHONE

August 21, 2024

Fort Bend County Engineering  
301 Jackson St.  
Richmond, TX 77469

RE: Letter of Request – Belknap Rd, #17211

Allgood Construction would like to request a one lane closure with a detour for the Construction of Belknap Rd from West Bellfort Blvd to Old Richmond Rd. The proposed plans for Belknap Rd are proposing one-way traffic between West Bellfort & Old Richmond to travel in the northbound direction only for the duration of the project.

The requested lane closures are planned to begin on September 16, 2024, and will be implemented for the duration of the project. The proposed duration of the project is 548 calendar days. Please see attached proposed TCP for the duration of the project.

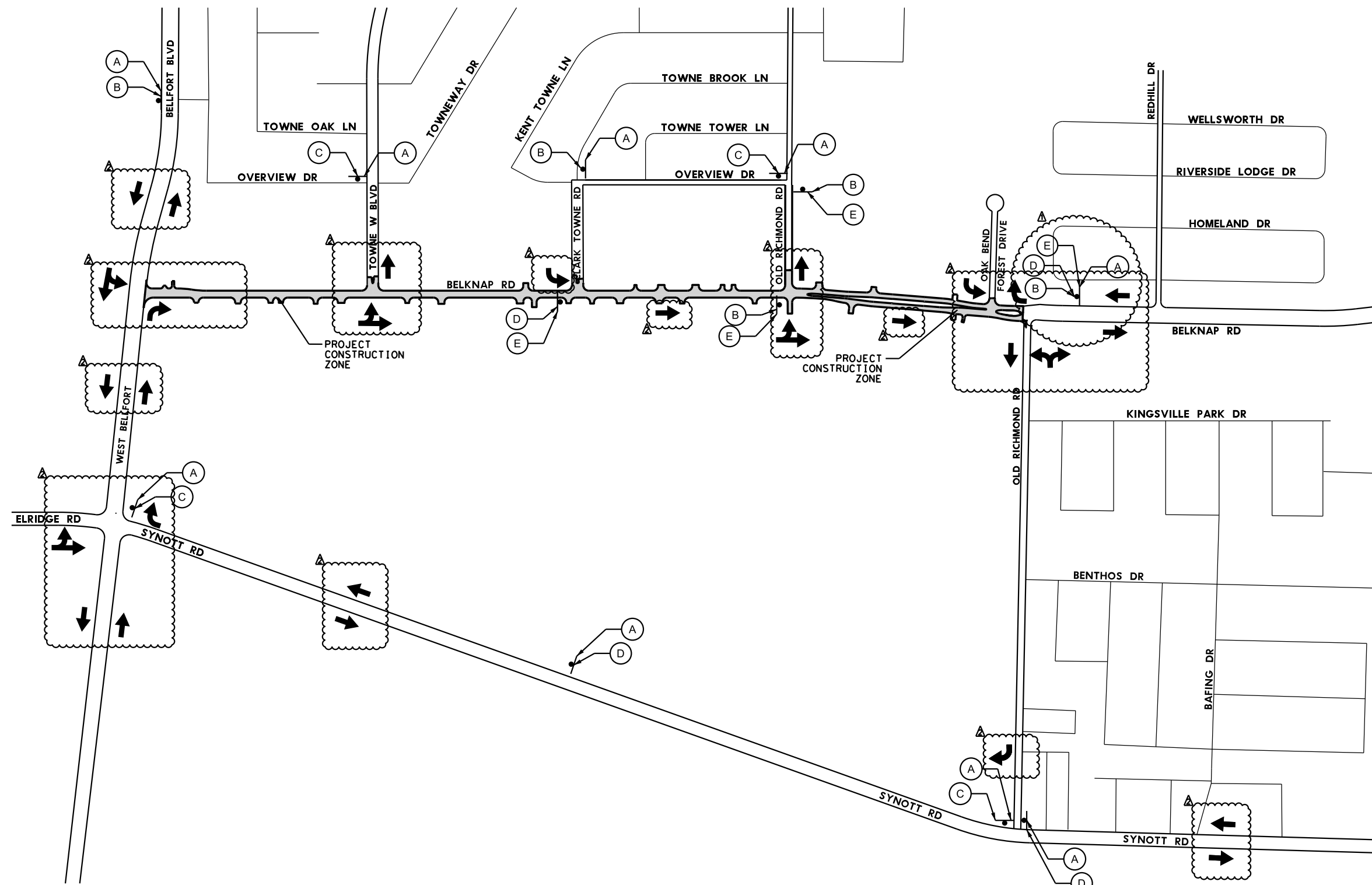
Thank you,

A handwritten signature in black ink, appearing to read "Jaime", with a long, sweeping underline.

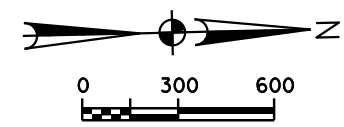
Jaime Delafield  
Allgood Construction Co. Inc.

rpsdw11ics01\$

8/22/2024 4:54:50 PM \\rpsdw11ics01\ics01\ics01\work\_dir\7403\22930\_43\8169\_TCP\_DETours\_PHASE 1 STEP 2.dgn



- NOTES**
1. SEE THE PROJECT NOTES AND GENERAL NOTES FOR ADDITIONAL INFORMATION.
  2. THE SIGNS SHOWN HEREON SHALL CONFORM TO THE TEXAS MANUAL ON UNIFORM TRAFFIC CONTROL DEVICES (CURRENT EDITION) AND THE STANDARD DETAILS INCLUDED IN THESE PLANS.
  3. UNLESS OTHERWISE SHOWN HEREON, THE ADVANCED WARNING SIGN SPACING IS BASED UPON THE ROADWAY POSTED SPEED LIMIT.



**CAUTION!!!!**  
OVERHEAD ELECTRIC,  
LOCATIONS ARE APPROXIMATE

**CALL BEFORE YOU DIG!**  
TEXAS ONE CALL PARTICIPANTS REQUEST  
48 HOURS NOTICE BEFORE YOU DIG, DRILL,  
OR BLAST - STOP CALL  
Texas One Call System  
1-800-DIG-TESS



08/22/2024

NO	DATE	REVISION	APPROVED
1	8/22/24	TRAFFIC DIRECTION ARROWS	G.O.
2	2/19/24	ADDENDUM - TCP TRAFFIC DIRECTION	G.O.

**rps** Texas PE Firm Reg. #F-929  
575 N. Dairy Ashford, Suite 700, Houston, Texas 77079  
T +1 281 589 7257 E usinfrastructure@rpsgroup.com

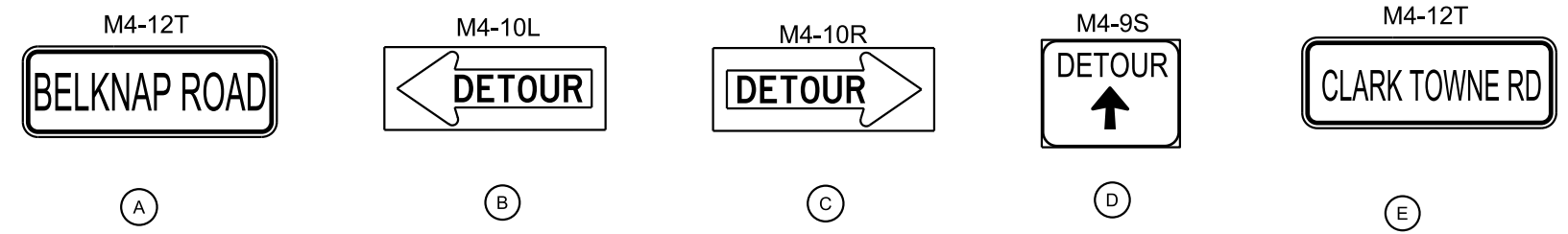
FORT BEND COUNTY, TEXAS

BELKNAP ROAD IMPROVEMENTS  
W BELLFORT BLVD TO OAK BEND FOREST DR

TRAFFIC CONTROL PLANS  
DETOUR PHASE 1  
STEP 2

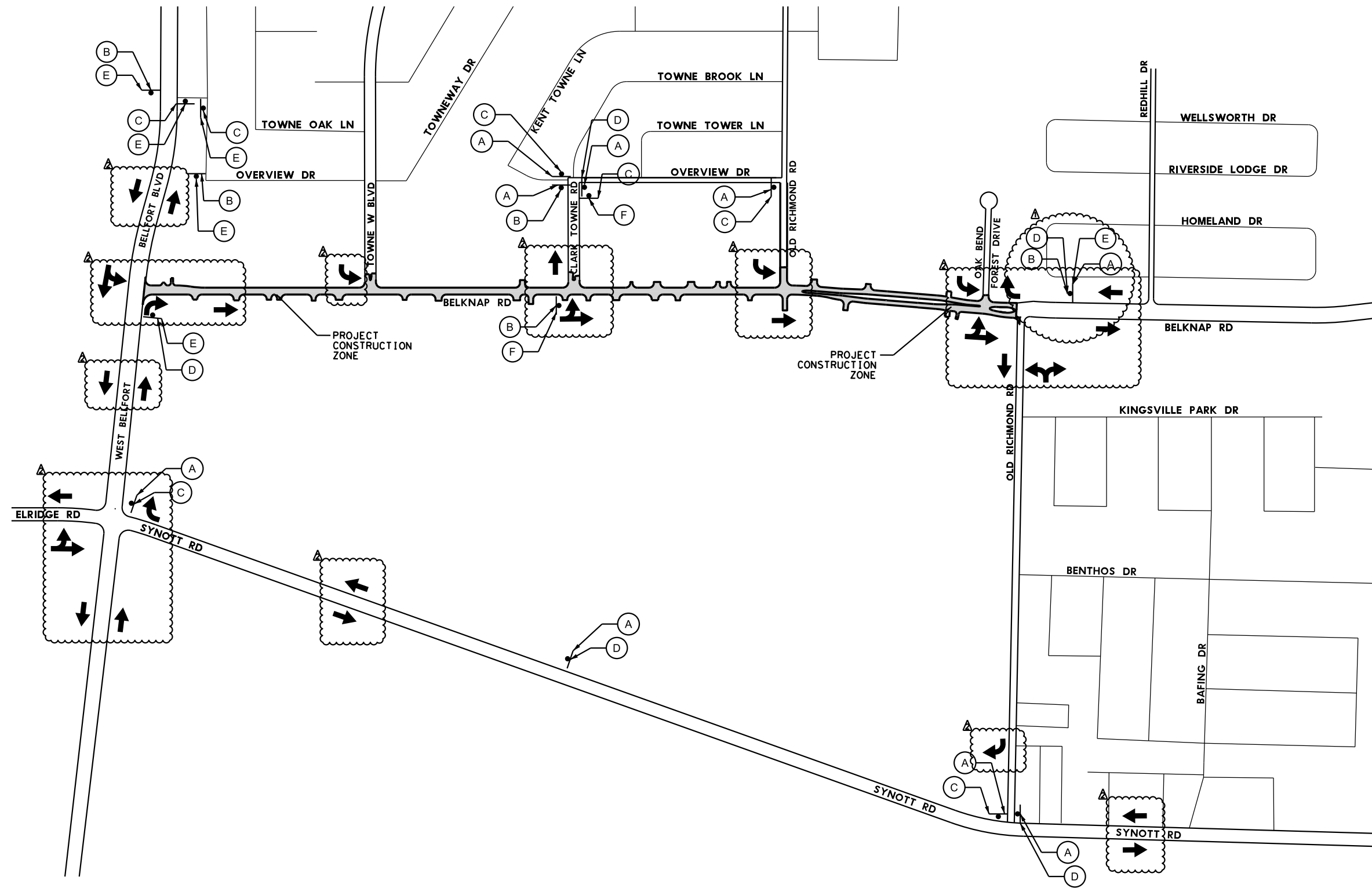
SHEET 1 OF 1

CNTY PROJ	RPS PROJ	DATE	SCALE	SHEET NO
17-2-11	008169	2024		49
DESIGNED BY	DRAWN BY	CHECKED BY	VERIFIED BY	
RPS	RPS	RPS	RPS	

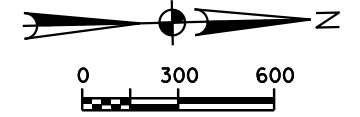


rpsdw11ics01\$

8/22/2024 4:54:54 PM \\rpsdw11ics01\ics01\ics01\work\_dir\7403\22930\_45\8169\_TCP\_DETours\_PHASE 2.dgn



- NOTES**
1. SEE THE PROJECT NOTES AND GENERAL NOTES FOR ADDITIONAL INFORMATION.
  2. THE SIGNS SHOWN HEREON SHALL CONFORM TO THE TEXAS MANUAL ON UNIFORM TRAFFIC CONTROL DEVICES (CURRENT EDITION) AND THE STANDARD DETAILS INCLUDED IN THESE PLANS.
  3. UNLESS OTHERWISE SHOWN HEREON, THE ADVANCED WARNING SIGN SPACING IS BASED UPON THE ROADWAY POSTED SPEED LIMIT.



CAUTION!!!!  
OVERHEAD ELECTRIC,  
LOCATIONS ARE APPROXIMATE

CALL BEFORE YOU DIG!  
TEXAS ONE CALL PARTICIPANTS REQUEST  
48 HOURS NOTICE BEFORE YOU DIG, DRILL,  
OR BLAST - STOP CALL  
Texas One Call System  
1-800-DIG-TESS



08/22/2024

NO	DATE	REVISION	APPROVED
▲	8/22/24	TRAFFIC DIRECTION ARROWS	G.O.
▲	2/19/24	ADDENDUM - TCP TRAFFIC DIRECTION	G.O.

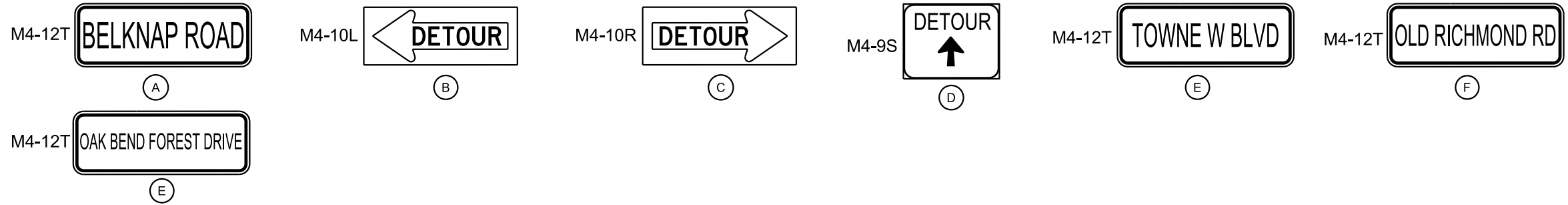
**rps** Texas PE Firm Reg. #F-929  
575 N. Dairy Ashford, Suite 700, Houston, Texas 77079  
T +1 281 589 7257 E usinfrastructure@rpsgroup.com

FORT BEND COUNTY, TEXAS

BELKNAP ROAD IMPROVEMENTS  
W BELLFORT BLVD TO OAK BEND FOREST DR

TRAFFIC CONTROL PLANS  
DETOUR PHASE 2

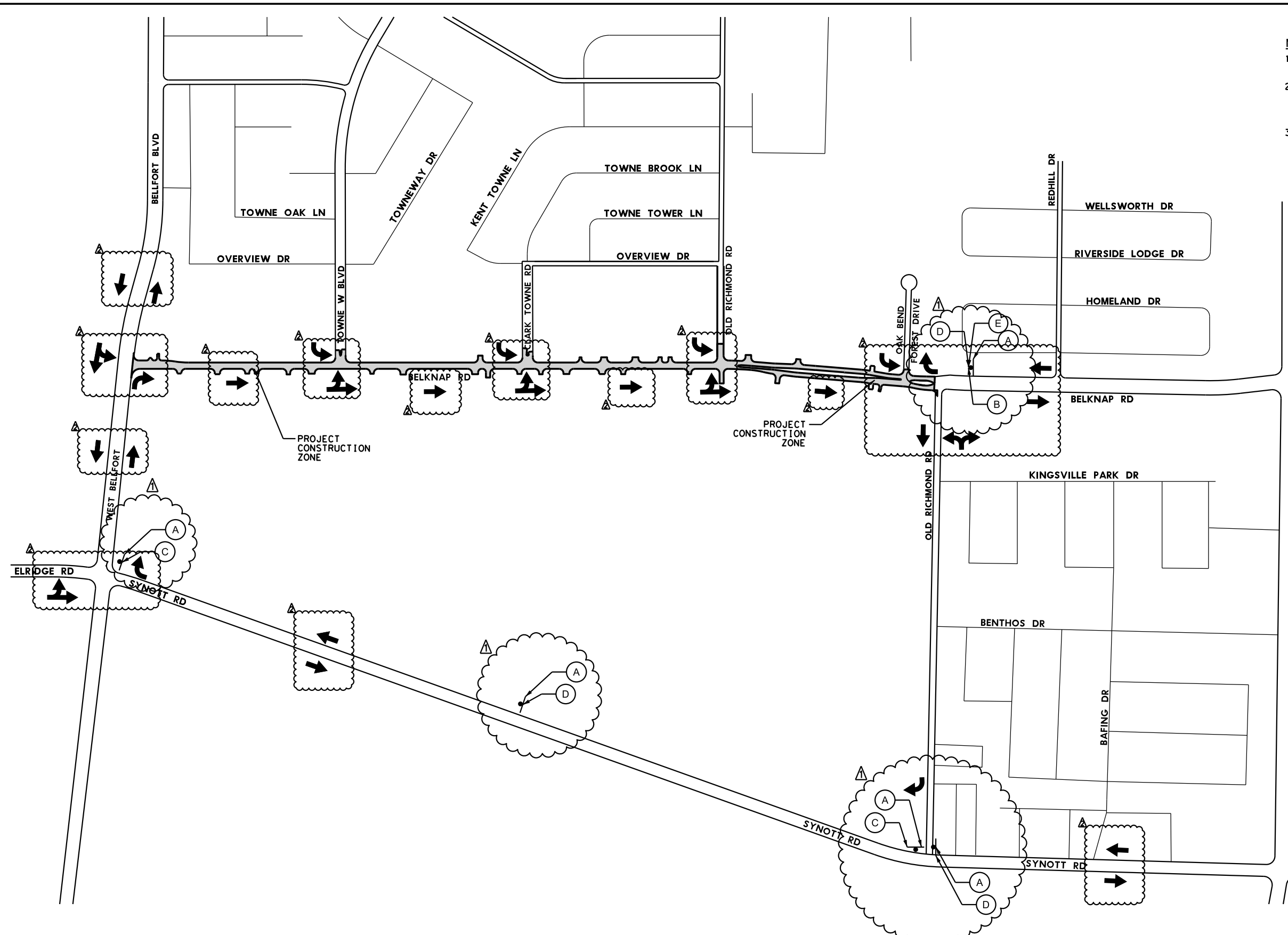
CNTY	PROJ	RPS PROJ	DATE	SCALE	SHEET NO
17-2-11	008169	2024			50
DESIGNED BY	DRAWN BY	CHECKED BY	VERIFIED BY		
RPS	RPS	RPS	RPS		



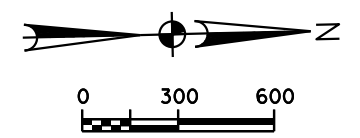
8/22/2024 4:54:54 PM \\rpsdw11ics01\ics01\ics01\work\_dir\7403\22930\_45\8169\_TCP\_DETours\_PHASE 2.dgn

rpsdw11cs01\$

8/22/2024 7:44:53 PM \\rpsdw11cs01\ics01\ics\_pdf\_work\_dir\7404\22930\_46\8169\_TCP\_DETours\_PHASE\_3.dgn



- NOTES**
1. SEE THE PROJECT NOTES AND GENERAL NOTES FOR ADDITIONAL INFORMATION.
  2. THE SIGNS SHOWN HEREON SHALL CONFORM TO THE TEXAS MANUAL ON UNIFORM TRAFFIC CONTROL DEVICES (CURRENT EDITION) AND THE STANDARD DETAILS INCLUDED IN THESE PLANS.
  3. UNLESS OTHERWISE SHOWN HEREON, THE ADVANCED WARNING SIGN SPACING IS BASED UPON THE ROADWAY POSTED SPEED LIMIT.



CAUTION!!!!  
OVERHEAD ELECTRIC,  
LOCATIONS ARE APPROXIMATE

CALL BEFORE YOU DIG!  
TEXAS ONE CALL PARTICIPANTS REQUEST  
48 HOURS NOTICE BEFORE YOU DIG, DRILL,  
OR BLAST - STOP CALL  
Texas One Call System  
1-800-DIG-TESS



08/22/2024

8/22/24	TRAFFIC DIRECTION ARROWS	G.O.
2/28/24	ADDENDUM NO. 1	G.O.
NO	DATE	REVISION
		APPROVED

**rps** Texas PE Firm Reg. #F-929  
575 N. Dairy Ashford, Suite 700, Houston, Texas 77079  
T +1 281 589 7257 E usinfrastructure@rpsgroup.com

FORT BEND COUNTY, TEXAS

BELKNAP ROAD IMPROVEMENTS  
W BELLFORT BLVD TO OAK BEND FOREST DR

TRAFFIC CONTROL PLANS  
DETOUR PHASE 3



(A) (B) (C) (D) (E)

SHEET 1 OF 1

CNTY PROJ	RPS PROJ	DATE	SCALE	SHEET NO
17-2-11	008169	2024		51
DESIGNED BY	DRAWN BY	CHECKED BY	VERIFIED BY	
RPS	RPS	RPS	RPS	

8/22/2024 7:44:53 PM \\rpsdw11cs01\ics01\ics\_pdf\_work\_dir\7404\22930\_46\8169\_TCP\_DETours\_PHASE\_3.dgn