



Fort Bend County Engineering 301 Jackson St. Richmond, TX 77469

Reference: **Project:** Reconstruction & Widening of McCrary Rd South from FM 359 to Old McCrary Rd
 Owner: Fort Bend County
 Project No: 17313X

Subject: Reconstruction & widening of McCrary Rd South from FM 359 to Old McCrary Rd Closure

Northtex Construction, LLC would like to request road closure for work to be completed within the McCrary Road south widening project (17313X). Sections of Brandt Road & Clayhead Road will be closed at alternating times during different phases of construction as will the intersections at McCrary Plains Way at McCrary Road and McCrary Meadows Drive at McCrary Road. We will have staggered closures with only one intersection closed at a time. A minimum of 2 changeable message boards will provide notifications to the traveling public before the closures are implemented. The duration of each closure will be approximately 6 weeks or until that portion of the project is completed. Closures will begin on or after May 29, 2024.

Sincerely,

A handwritten signature in black ink that reads 'Jeiser Cruz'.

Project Manager

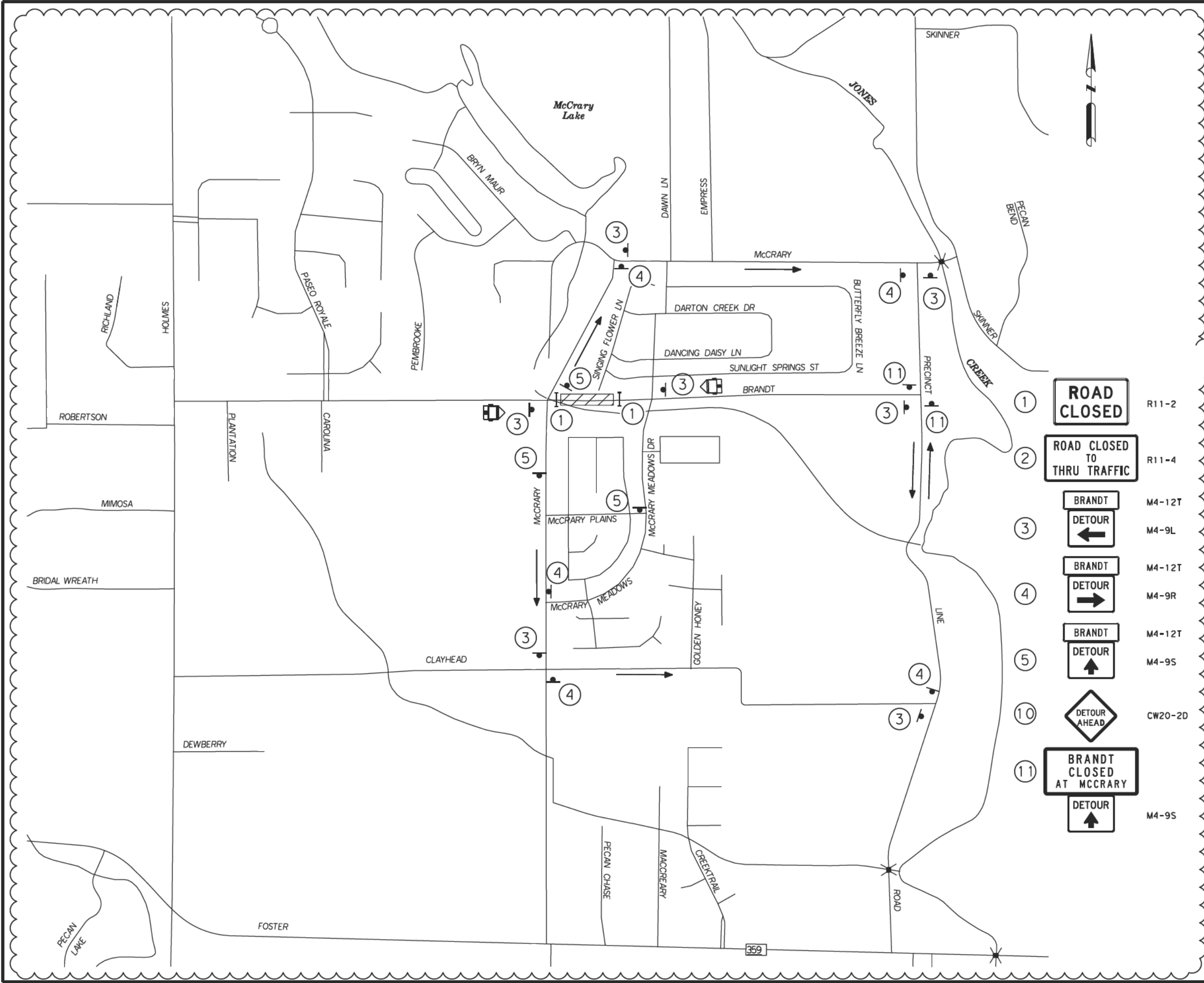
For any additional questions or concerns please reach out to the below contacts.

Project Manager: Jeiser Cruz

Email: [REDACTED]

Phone: [REDACTED]

FILE: vs \bentley\ccdm\ms15748\PD\DET1A01.dgn
DATE: 5/6/2024 11:37:35 AM
USER: USER1



LEGEND

- AREA OF WORK
- DIRECTION OF TRAFFIC FLOW
- TY III BARRICADE
- SIGN
- DYNAMIC MESSAGE SIGN

- NOTES:
1. INSTALL DYNAMIC MESSAGE SIGNS IN LOCATIONS SHOWN AT LEAST 2 WEEKS PRIOR TO IMPLEMENTING DETOUR. MESSAGE TEXT TO BE APPROVED BY THE ENGINEER.
 2. DETOUR BRANDT TRAFFIC DURING PHASE 1 IN ORDER TO CONSTRUCT BRANDT EAST OF MCCRARY.

ROAD
CLOSED

ROAD CLOSED
TO
THRU TRAFFIC

BRANDT
DETOUR
←

BRANDT
DETOUR
→

BRANDT
DETOUR
↑

DETOUR
AHEAD

BRANDT
CLOSED
AT MCCRARY

DETOUR
↑

NOT TO SCALE

NO	5/6/2024	REVISED DETOUR	RME
	DATE	REVISION	APP

Pape-Dawson Engineers
HOUSTON | SAN ANTONIO | AUSTIN | FORT WORTH | DALLAS
10350 RICHMOND AVE, STE 200 | HOUSTON, TX 77042 | 713.428.2400
TEXAS ENGINEERING FIRM #470 | TEXAS SURVEYING FIRM #10193974

STATE OF TEXAS
R. MATTHEW ESTES
101558
LICENSED PROFESSIONAL ENGINEER
5/6/2024
R. MATTHEW ESTES, P.E. DATE

STATE OF TEXAS
MAASHOOD ALI SHAH
82080
REGISTERED PROFESSIONAL ENGINEER
5/6/2024
MAASHOOD ALI SHAH, P.E. DATE

FORT BEND COUNTY
ENGINEERING DEPARTMENT

RECONSTRUCTION OF
MCCRARY ROAD SOUTH
FROM FM 359 TO OLD MCCRARY RD

TCP PHASE I STEP A
BRANDT DETOUR PLAN

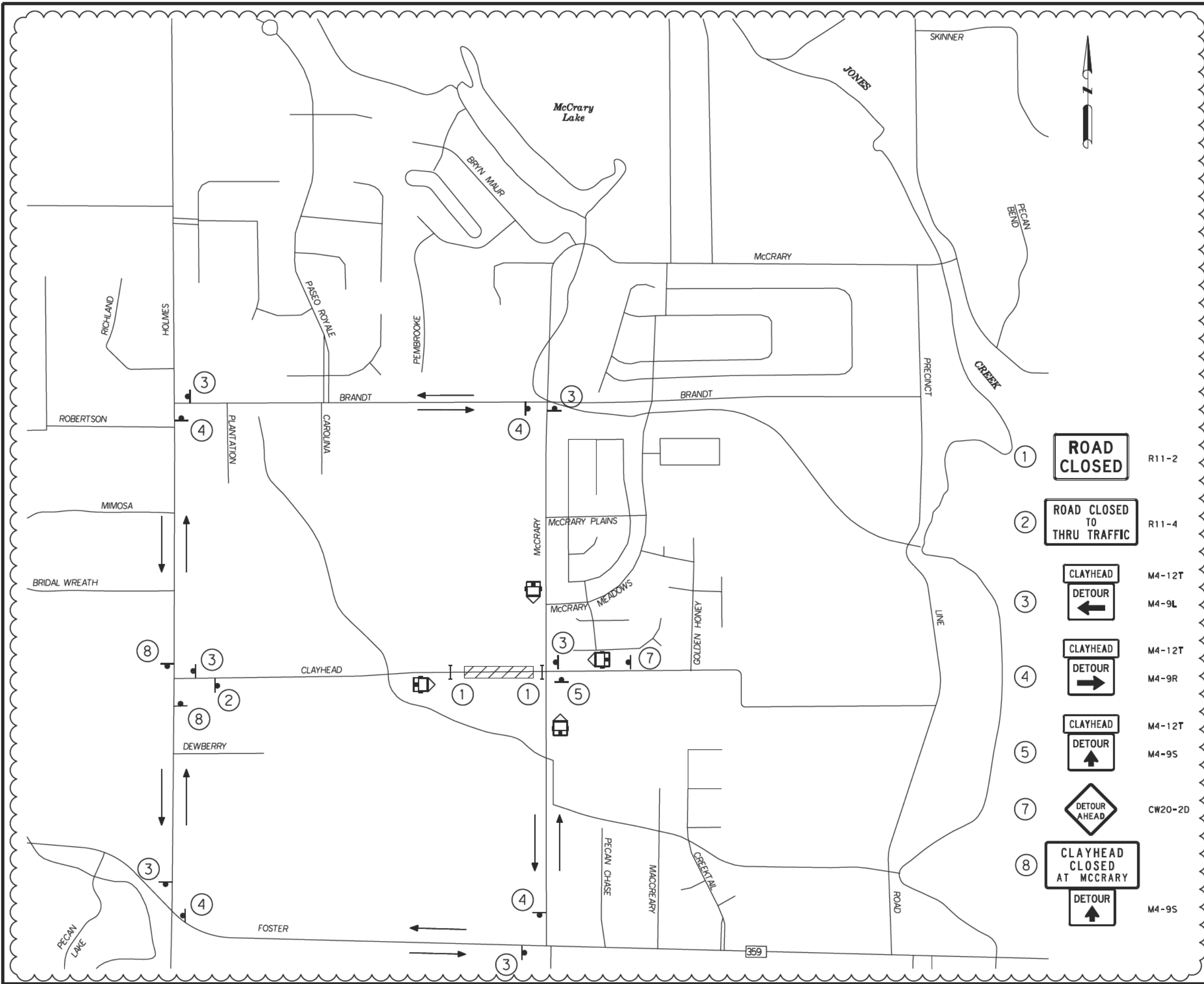
SHEET 1 OF 2

CIVILCORP PROJECT NO. 18-2-0010

DATE	SHEET NO.
5/6/2024	188

2. TCPPhase I\PD\DET1A01.dgn

FILE: vs\benf\ey\ccdm\ms\15748\PD\DET1B01.dgn
DATE: 4/26/2024 10:35:57 AM
USER:



LEGEND

- AREA OF WORK
- DIRECTION OF TRAFFIC FLOW
- TY III BARRICADE
- SIGN
- DYNAMIC MESSAGE SIGN

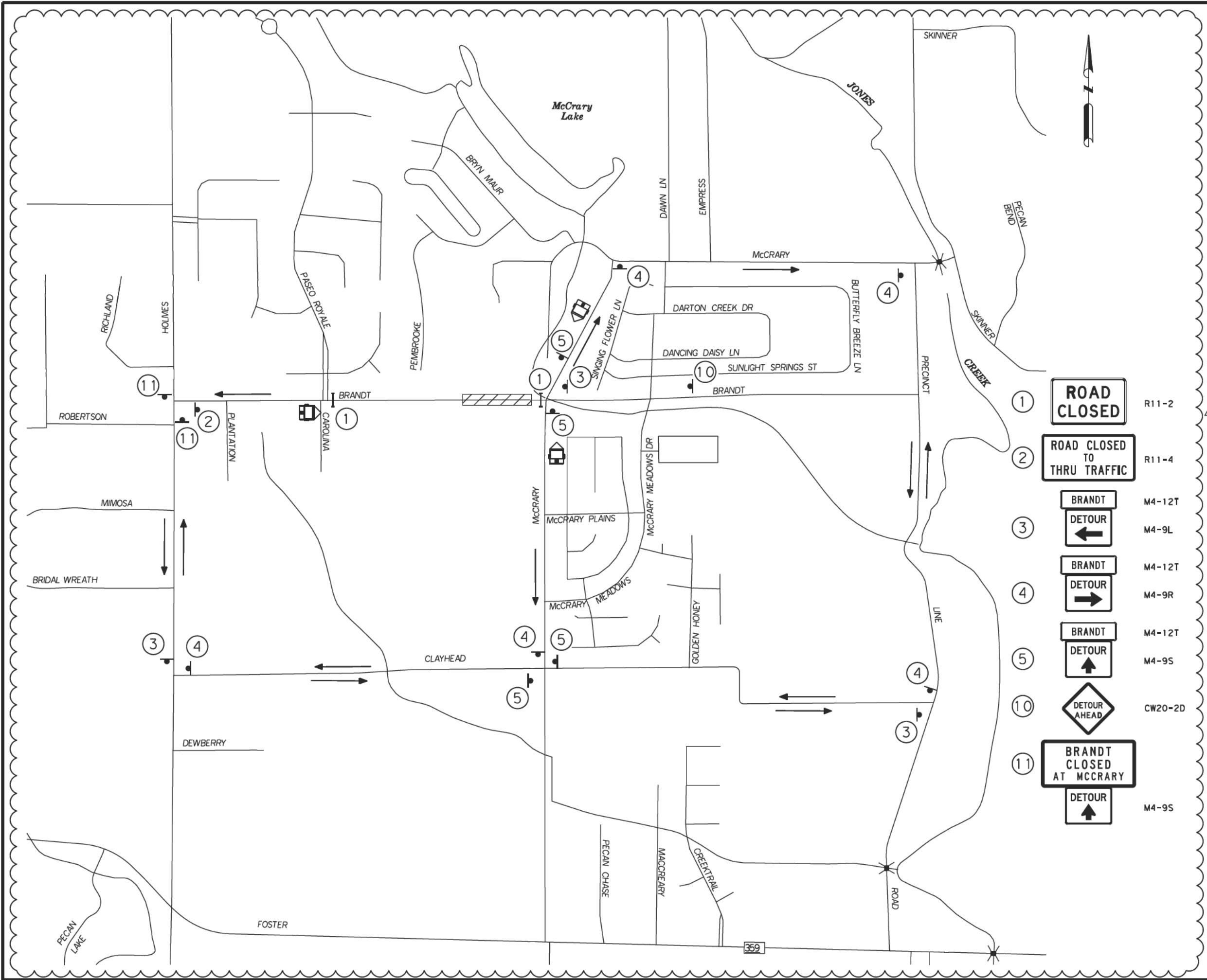
- NOTES:
1. INSTALL DYNAMIC MESSAGE SIGNS IN LOCATIONS SHOWN AT LEAST 2 WEEKS PRIOR TO IMPLEMENTING DETOUR. MESSAGE TEXT TO BE APPROVED BY THE ENGINEER.
 2. DETOUR CLAYHEAD TRAFFIC DURING PHASE 1 IN ORDER TO CONSTRUCT CLAYHEAD WEST OF MCCRARY AND INTERSECTION WITH SB MCCRARY.

NOT TO SCALE

NO	4/26/2024	REVISED DETOUR	RME
	DATE	REVISION	APP
Pape-Dawson Engineers HOUSTON SAN ANTONIO AUSTIN FORT WORTH DALLAS 10350 RICHMOND AVE, STE 200 HOUSTON, TX 77042 713.428.2400 TEXAS ENGINEERING FIRM #470 TEXAS SURVEYING FIRM #10193974			
		R. MATTHEW ESTES, P.E.	4/26/2024 DATE
		ASHAH, P.E.	4/26/2024 DATE
FORT BEND COUNTY ENGINEERING DEPARTMENT			
RECONSTRUCTION OF MCCRARRY ROAD SOUTH FROM FM 359 TO OLD MCCRARY RD			
TCP PHASE I STEP B CLAYHEAD DETOUR PLAN			
SHEET 1 OF 1			
CIVILCORP PROJECT NO. 18-2-0010			
DATE		SHEET NO.	
4/26/2024		191	

2. TCPPhase I\PD\DET1B01.dgn

FILE: vs\benf\ey\ccdm\ms15749\PD\DET2A01.dgn
DATE: 4/26/2024 10:35:58 AM
USER: USER1



LEGEND

- AREA OF WORK
- DIRECTION OF TRAFFIC FLOW
- TY III BARRICADE
- SIGN
- DYNAMIC MESSAGE SIGN

- NOTES:
1. INSTALL DYNAMIC MESSAGE SIGNS IN LOCATIONS SHOWN AT LEAST 2 WEEKS PRIOR TO IMPLEMENTING DETOUR. MESSAGE TEXT TO BE APPROVED BY THE ENGINEER.
 2. DETOUR BRANDT TRAFFIC DURING PHASE 2 IN ORDER TO CONSTRUCT BRANDT WEST OF MCCRARY AND INTERSECTION WITH SB MCCRARY.

ROAD CLOSED

ROAD CLOSED TO THRU TRAFFIC

BRANDT
DETOUR
←

BRANDT
DETOUR
→

BRANDT
DETOUR
↑

DETOUR AHEAD

BRANDT
CLOSED AT MCCRARY
↑
DETOUR

NOT TO SCALE

NO	4/26/2024	REVISED DETOUR	RME
	DATE	REVISION	APP

Pape-Dawson Engineers
HOUSTON | SAN ANTONIO | AUSTIN | FORT WORTH | DALLAS
10350 RICHMOND AVE, STE 200 | HOUSTON, TX 77042 | 713.428.2400
TEXAS ENGINEERING FIRM #470 | TEXAS SURVEYING FIRM #10193974

STATE OF TEXAS
R. MATTHEW ESTES
101558
LICENSED PROFESSIONAL ENGINEER

R. Matthew Estes
R. MATTHEW ESTES, P.E.
4/26/2024
DATE

STATE OF TEXAS
MAASHOOD ALI SHAH
82080
REGISTERED PROFESSIONAL ENGINEER

Maashood Ali Shah
MAASHOOD ALI SHAH, P.E.
4/26/2024
DATE

FORT BEND COUNTY
ENGINEERING DEPARTMENT

RECONSTRUCTION OF
MCCRARY ROAD SOUTH
FROM FM 359 TO OLD MCCRARY RD

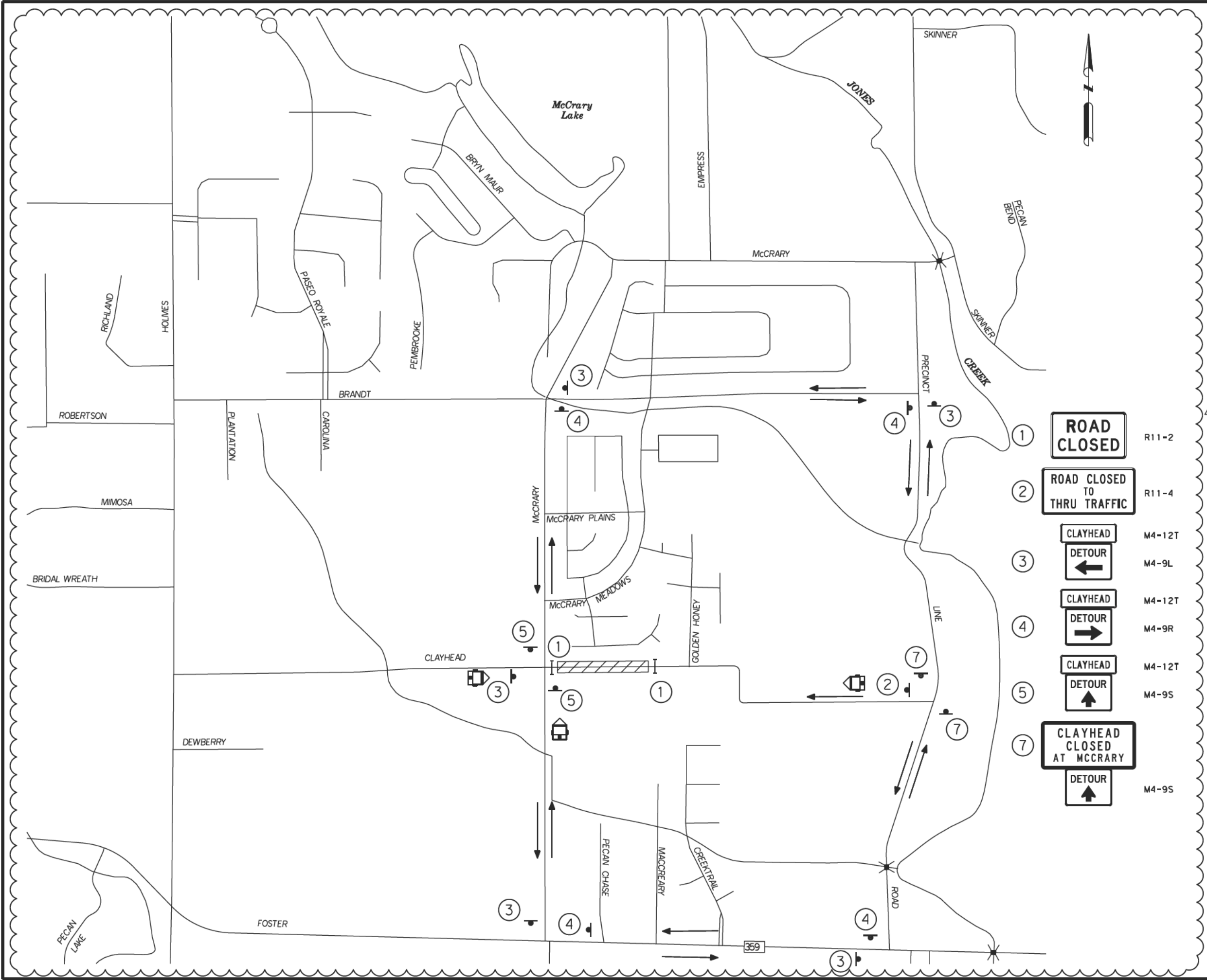
TCP PHASE II STEP A
BRANDT DETOUR PLAN

SHEET 1 OF 1

CIVILCORP PROJECT NO. 18-2-0010	
DATE	SHEET NO.
4/26/2024	199

...2. TCP\Phase II\PD\DET2A01.dgn

FILE: vs\benf\ey\ccdm\ms15749\PD\DET2C01.dgn
DATE: 4/26/2024 10:35:59 AM USER:



LEGEND

- AREA OF WORK
- DIRECTION OF TRAFFIC FLOW
- TY III BARRICADE
- SIGN
- DYNAMIC MESSAGE SIGN

- NOTES:
1. INSTALL DYNAMIC MESSAGE SIGNS IN LOCATIONS SHOWN AT LEAST 2 WEEKS PRIOR TO IMPLEMENTING DETOUR. MESSAGE TEXT TO BE APPROVED BY THE ENGINEER.
 2. DETOUR CLAYHEAD TRAFFIC DURING PHASE 2 IN ORDER TO CONSTRUCT CLAYHEAD EAST OF MCCRARY AND INTERSECTION WITH NB MCCRARY.

ROAD
CLOSED

R11-2

ROAD CLOSED
TO
THRU TRAFFIC

R11-4

CLAYHEAD

M4-12T

DETOUR

M4-9L

CLAYHEAD

M4-12T

DETOUR

M4-9R

CLAYHEAD

M4-12T

DETOUR

M4-9S

CLAYHEAD
CLOSED
AT MCCRARY

M4-9S

DETOUR

NOT TO SCALE

NO	DATE	REVISION	APP
1	4/26/2024	REVISED DETOUR	RME
2	3/22/2024	ROUTE TRAFFIC TO BRANDT	RME
3	DATE	REVISION	APP

**PAPE-DAWSON
ENGINEERS**

HOUSTON | SAN ANTONIO | AUSTIN | FORT WORTH | DALLAS
10350 RICHMOND AVE, STE 200 | HOUSTON, TX 77042 | 713.428.2400
TEXAS ENGINEERING FIRM #470 | TEXAS SURVEYING FIRM #10193974



R. MATTHEW ESTES, P.E.

4/26/2024
DATE



ASHAH, P.E.

4/26/2024
DATE

**FORT BEND COUNTY
ENGINEERING DEPARTMENT**

RECONSTRUCTION OF
MCCRARY ROAD SOUTH
FROM FM 359 TO OLD MCCRARY RD

**TCP PHASE II STEP C
CLAYHEAD DETOUR PLAN**

SHEET 1 OF 1

CIVILCORP PROJECT NO. 18-2-0010	
DATE	SHEET NO.
4/26/2024	200

...2. TCP\Phase II\PD\DET2C01.dgn