

PLAT RECORDING SHEET

PLAT NAME: Richmond Islamic Community Center

PLAT NO: _____

ACREAGE: 5.00

LEAGUE: I. & G. N. Survey and William Stanley Survey

ABSTRACT NUMBER: 363 and 599

NUMBER OF BLOCKS: 1

NUMBER OF LOTS: 0

NUMBER OF RESERVES: 1

OWNERS: The North American Islamic Trust, Inc.,

(DEPUTY CLERK)

STATE OF TEXAS
COUNTY OF FORT BEND

WE, THE NORTH AMERICAN ISLAMIC TRUST, INC., A DELAWARE NONPROFIT CORPORATION, ACTING BY AND THROUGH MAQSOOD QUADRI, BEING AN OFFICER OF THE NORTH AMERICAN ISLAMIC TRUST, INC., A DELAWARE NONPROFIT CORPORATION, ITS EXECUTIVE DIRECTOR, HEREINAFTER REFERRED TO AS OWNERS OF THE 5.00 ACRE TRACT DESCRIBED IN THE ABOVE AND FOREGOING MAP OF RICHMOND ISLAMIC COMMUNITY CENTER, DO HEREBY MAKE AND ESTABLISH SAID SUBDIVISION AND DEVELOPMENT PLAT OF SAID PROPERTY ACCORDING TO ALL LINES, DEDICATIONS, RESTRICTIONS AND NOTATIONS ON SAID MAPS OR PLAT AND HEREBY DEDICATE TO THE USE OF THE PUBLIC FOREVER, ALL STREETS, ALLEYS, PARKS, WATER COURSES, DRAINS, EASEMENTS AND PUBLIC PLACES SHOWN THEREON FOR THE PURPOSES AND CONSIDERATIONS THEREIN EXPRESSED, AND DO HEREBY BIND OURSELVES, OUR HEIRS, AND ASSIGNS TO WARRANT AND FOREVER DEFEND THE TITLE TO THE LAND SO DEDICATED.

FURTHER, OWNERS HAVE DEDICATED AND BY THESE PRESENTS DO DEDICATE TO THE USE OF THE PUBLIC FOR PUBLIC UTILITY PURPOSE FOREVER UNOBSTRUCTED AERIAL EASEMENTS. THE AERIAL EASEMENTS SHALL EXTEND HORIZONTALLY AN ADDITIONAL ELEVEN FEET, SIX INCHES (11'6") FOR TEN FEET (10'0") PERIMETER GROUND EASEMENTS OR SEVEN FEET, SIX INCHES (7'6") FOR FOURTEEN FEET (14'0") PERIMETER GROUND EASEMENTS OR FIVE FEET, SIX INCHES (5'6") FOR SIXTEEN FEET (16'0") PERIMETER GROUND EASEMENTS, FROM A PLANE SIXTEEN FEET (16'0") ABOVE THE GROUND LEVEL UPWARD, LOCATED ADJACENT TO AND ADJOINING SAID PUBLIC UTILITY EASEMENTS THAT ARE DESIGNATED WITH AERIAL EASEMENTS (U.E. AND A.E.) AS INDICATED AND DEPICTED HEREON, WHEREBY THE AERIAL EASEMENT TOTALS TWENTY ONE FEET, SIX INCHES (21'6") IN WIDTH.

FURTHER, OWNERS HAVE DEDICATED AND BY THESE PRESENTS DO DEDICATE TO THE USE OF THE PUBLIC FOR PUBLIC UTILITY PURPOSE FOREVER UNOBSTRUCTED AERIAL EASEMENTS. THE AERIAL EASEMENTS SHALL EXTEND HORIZONTALLY AN ADDITIONAL TEN FEET (10'0") FOR TEN FEET (10'0") BACK-TO-BACK GROUND EASEMENTS, OR EIGHT FEET (8'0") FOR FOURTEEN FEET (14'0") BACK-TO-BACK GROUND EASEMENTS OR SEVEN FEET (7'0") FOR SIXTEEN FEET (16'0") BACK TO BACK GROUND EASEMENTS, FROM A PLANE SIXTEEN FEET (16'0") ABOVE THE GROUND LEVEL UPWARD, LOCATED ADJACENT TO BOTH SIDES AND ADJOINING SAID PUBLIC UTILITY EASEMENTS THAT ARE DESIGNATED WITH AERIAL EASEMENTS (U.E. AND A.E.) AS INDICATED AND DEPICTED HEREON, WHEREBY THE AERIAL EASEMENT TOTALS THIRTY FEET (30'0") IN WIDTH.

FURTHER, WE DO HEREBY COVENANT AND AGREE THAT ALL OF THE PROPERTY WITHIN THE BOUNDARIES OF THIS PLAT SHALL BE RESTRICTED TO PREVENT THE DRAINAGE OF ANY SEPTIC TANKS INTO ANY PUBLIC OR PRIVATE STREET, ROAD OR ALLEY OR ANY DRAINAGE DITCH, EITHER DIRECTLY OR INDIRECTLY.

FURTHER, WE DO HEREBY DEDICATE TO THE PUBLIC A STRIP OF LAND TWENTY (20) FEET WIDE ON EACH SIDE OF THE CENTER LINE OF ANY AND ALL BAYOUS, CREEKS, GULLIES, RAVINES, DRAWS AND DRAINAGE DITCHES LOCATED IN SAID SUBDIVISION, AS EASEMENTS FOR DRAINAGE PURPOSES. FORT BEND COUNTY OR OTHER GOVERNMENTAL AGENCY SHALL HAVE THE RIGHT TO ENTER UPON SAID EASEMENT AT ANY AND ALL TIMES FOR THE PURPOSES OF CONSTRUCTION AND MAINTENANCE OF DRAINAGE FACILITIES AND STRUCTURES.

FURTHER, WE DO HEREBY COVENANT AND AGREE THAT ALL OF THE PROPERTY WITHIN THE BOUNDARIES OF THIS SUBDIVISION AND ADJACENT TO ANY DRAINAGE EASEMENT, DITCH, GULLY, CREEK OR NATURAL DRAINAGE WAY SHALL HEREBY BE RESTRICTED TO KEEP SUCH DRAINAGE WAYS AND EASEMENTS CLEAR OF FENCES, BUILDINGS, EXCESSIVE VEGETATION AND OTHER OBSTRUCTIONS TO THE OPERATIONS AND MAINTENANCE OF THE DRAINAGE FACILITY AND THAT SUCH ABUTTING PROPERTY SHALL NOT BE PERMITTED TO DRAIN DIRECTLY INTO THIS EASEMENT EXCEPT BY MEANS OF AN APPROVED DRAINAGE STRUCTURE.

FURTHER, WE DO HEREBY ACKNOWLEDGE THE RECEIPT OF THE "ORDERS FOR REGULATION OF OUTDOOR LIGHTING IN THE UNINCORPORATED AREAS OF FORT BEND COUNTY, TEXAS", AND DO HEREBY COVENANT AND AGREE AND SHALL COMPLY WITH THIS ORDER AS ADOPTED BY FORT BEND COUNTY COMMISSIONERS COURT ON MARCH 23, 2004, AND ANY SUBSEQUENT AMENDMENTS.

IN TESTIMONY WHEREOF, THE NORTH AMERICAN ISLAMIC TRUST, INC., A DELAWARE NONPROFIT CORPORATION, HAS CAUSED THESE PRESENTS TO BE SIGNED BY MAQSOOD QUADRI, ITS EXECUTIVE DIRECTOR, HEREUNTO AUTHORIZED THIS 26 DAY OF January, 2024.

THE NORTH AMERICAN ISLAMIC TRUST, INC., A DELAWARE NONPROFIT CORPORATION

BY: Maqsood Quadri
MAQSOOD QUADRI
EXECUTIVE DIRECTOR

STATE OF IL
COUNTY OF Cook

BEFORE ME, THE UNDERSIGNED AUTHORITY, ON THIS DAY PERSONALLY APPEARED MAQSOOD QUADRI, KNOWN TO ME TO BE THE PERSON WHOSE NAME IS SUBSCRIBED TO THE FOREGOING INSTRUMENT AND ACKNOWLEDGE TO ME THAT HE EXECUTED THE SAME FOR THE PURPOSES AND CONSIDERATIONS THEREIN EXPRESSED, AND IN THE CAPACITY THEREIN AND HEREIN STATED, AND AS THE ACT AND DEED OF SAID CORPORATION.

GIVEN UNDER MY HAND AND SEAL OF OFFICE, THIS 26 DAY OF January, 2024.

NOTARY PUBLIC IN AND FOR THE STATE OF Illinois

PRINT NAME: Eman Fadhli

MY COMMISSION EXPIRES: 6-13-2027

OFFICIAL SEAL
EMAN F FADHLI
Notary Public - Illinois
Commission No. 585161
My Commission Expires June 13, 2027

OFFICIAL SEAL
EMAN F FADHLI
Notary Public - Illinois
Commission No. 585161
My Commission Expires June 13, 2027

I, DEAN W. RASMUSON, A PROFESSIONAL ENGINEER REGISTERED IN THE STATE OF TEXAS, DO HEREBY CERTIFY THAT THIS PLAT MEETS ALL REQUIREMENTS OF FORT BEND COUNTY TO THE BEST OF MY KNOWLEDGE.

DEAN W. RASMUSON
TEXAS REGISTRATION NO. 117638



I, CAROLYN J. QUINN, AM REGISTERED UNDER THE LAWS OF THE STATE OF TEXAS TO PRACTICE THE PROFESSION OF SURVEYING AND HEREBY CERTIFY THAT THE ABOVE SUBDIVISION IS TRUE AND CORRECT, WAS PREPARED FROM AN ACTUAL SURVEY OF THE PROPERTY MADE UNDER MY SUPERVISION ON THE GROUND AND THAT ALL BOUNDARY CORNERS, ANGLE POINTS AND POINTS OF CURVATURE AND OTHER POINTS OF REFERENCE HAVE BEEN MARKED WITH IRON RODS HAVING AN OUTSIDE DIAMETER OF FIVE EIGHTH OF ONE INCH (5/8") AND A LENGTH OF THREE (3) FEET; AND THAT THE PLAT BOUNDARY CORNERS HAVE BEEN TIED TO THE TEXAS COORDINATE SYSTEM OF 1983, SOUTH CENTRAL ZONE.


CAROLYN J. QUINN
REGISTERED PROFESSIONAL LAND SURVEYOR
TEXAS REGISTRATION NO. 60333



THIS IS TO CERTIFY THAT THE PLANNING COMMISSION OF THE CITY OF HOUSTON, TEXAS, HAS APPROVED THIS PLAT AND SUBDIVISION OF RICHMOND ISLAMIC COMMUNITY CENTER IN CONFORMANCE WITH THE LAWS OF THE STATE OF TEXAS AND THE ORDINANCES OF THE CITY OF HOUSTON, AS SHOWN HEREON AND AUTHORIZED THE RECORDING OF THIS PLAT THIS 17 DAY OF April, 2024.

BY: Martha L. Stein
MARTHA L. STEIN (OR) W. MONY GARZA
TITLE CHAIRMAN OR VICE CHAIRMAN

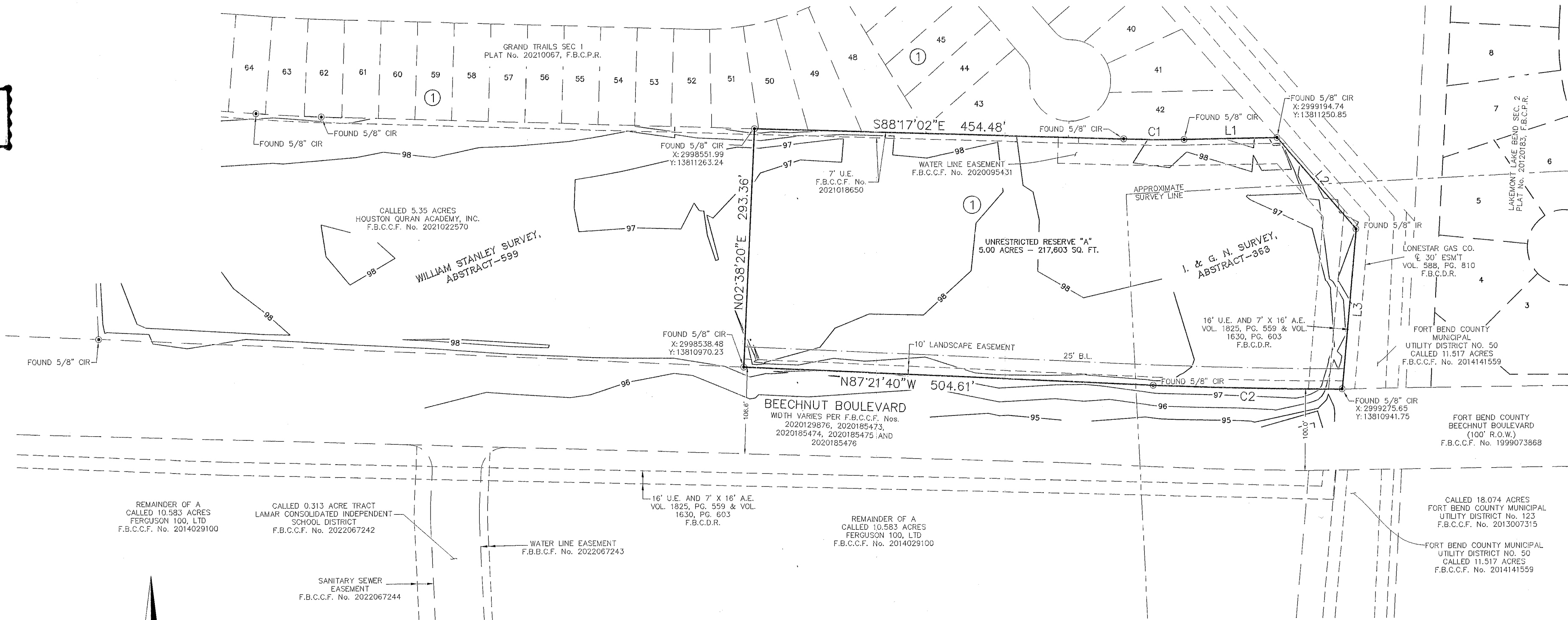
BY: Jennifer Ostlund
JENNIFER OSTLUND, ACP, TSP, CMAA
SECRETARY



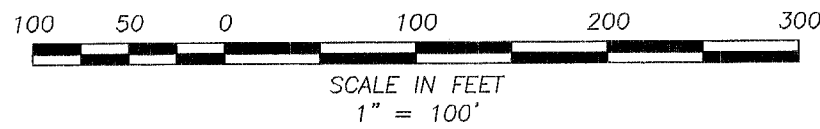
DISTRICT NAMES	
MUD	FORT BEND COUNTY MUD NO. 50
LID	12
DID	FORT BEND COUNTY DRAINAGE DISTRICT
SCHOOL	LAMAR CISD
FIRE	HARRIS-FORT BEND ESD 100
IMPACT FEE AREA	N/A
CITY OR CITY ETJ	HOUSTON ETJ
UTILITY COMPANIES	CENTERPOINT ENERGY CONSOLIDATED COMMUNICATIONS
COUNTY ASSISTANCE DISTRICT	CAD9

Line Table			
Line	Length	Direction	
L1	114.31'	N89°07'17"E	
L2	148.86'	S41°08'18"E	
L3	197.75'	S04°56'00"W	

Curve Table				
Curve	Length	Radius	Delta	Chd Direction
C1	74.27'	1,640.00'	2°30'41"	S89°34'53"E 74.27'
C2	233.27'	4,950.00'	2°42'00"	N88°42'40"W 233.25'



LEGEND	
A.E.	= AERIAL EASEMENT
B.L.	= BUILDING LINE
F.B.C.C.F.	= FORT BEND COUNTY CLERK'S FILE
F.B.C.D.R.	= FORT BEND COUNTY DEED RECORDS
F.B.C.P.R.	= FORT BEND COUNTY PLAT RECORDS
NO.	= NUMBER
P.G.	= PAGE
R.O.W.	= RIGHT-OF-WAY
SQ.FT.	= SQUARE FEET
S.S.E.	= SANITARY SEWER EASEMENT
STW.S.E.	= STORM SEWER EASEMENT
U.E.	= UTILITY EASEMENT
VOL.	= VOLUME
X	= EASTING COORDINATE
Y	= NORTHING COORDINATE
①	= BLOCK NUMBER
•	= SET 5/8-INCH IRON ROD W/MILLER SURVEY CAP (UNLESS OTHERWISE NOTED)
⊙	= FOUND 5/8-INCH IRON ROD W/MILLER SURVEY CAP (UNLESS OTHERWISE NOTED)



SYMBOL	DESCRIPTION	RESERVE USE	AREA
Ⓐ	UNRESTRICTED RESERVE "A"	UNRESTRICTED RESERVE	5.00 AC. - 217,603 S.F.
TOTAL			5.00 AC. - 217,603 S.F.

GENERAL NOTES:

1. THERE ARE NO KNOWN PIPELINES OR PIPELINE EASEMENTS WITHIN LIMITS OF THIS PLAT.
2. UNLESS OTHERWISE INDICATED, THE BUILDING LINES (BL) WHETHER ONE OR MORE, SHOWN ON THIS SUBDIVISION PLAT ARE ESTABLISHED TO EVIDENCE COMPLIANCE WITH THE APPLICABLE PROVISIONS OF CHAPTER 42, CODE OF ORDINANCES, CITY OF HOUSTON, TEXAS, IN EFFECT AT THE TIME THIS PLAT WAS APPROVED, WHICH MAY BE AMENDED FROM TIME TO TIME.
3. THE COORDINATES SHOWN HEREON ARE TEXAS SOUTH CENTRAL ZONE NO. 4204 STATE PLANE GRID COORDINATES (NAD83) AND MAY BE BROUGHT TO SURFACE BY APPLYING THE FOLLOWING COMBINED SCALE 0.999878.
4. THE DRAINAGE SYSTEM FOR THIS SUBDIVISION IS DESIGNED IN ACCORDANCE WITH THE FORT BEND COUNTY DRAINAGE CRITERIA MANUAL WHICH ALLOWS STREET PONDING WITH INTENSE RAINFALL EVENTS.
5. ACCORDING TO THE FEDERAL EMERGENCY MANAGEMENT AGENCY FLOOD INSURANCE RATE MAP NUMBER 48157C0120L, REVISED DATE APRIL 2, 2014, THE SUBJECT PROPERTY LIES WITHIN ZONE "X" (UNSHADED), AREAS DETERMINED TO BE OUTSIDE THE 0.2% ANNUAL CHANCE FLOODPLAIN.
6. SIDEWALKS SHALL BE BUILT OR CAUSED TO BE BUILT NOT LESS THAN 5 FEET IN WIDTH ON BOTH SIDE OF ALL DEDICATED RIGHT-OF-WAY WITHIN SAID PLAT AND ON THE CONTIGUOUS RIGHT-OF-WAY OF ALL PERIMETER ROADS SURROUNDING SAID PLAT, IN ACCORDANCE WITH A.D.A.
7. THIS PLAT LIES WITHIN FORT BEND COUNTY LIGHTING ORDINANCE ZONE LZ3.
8. THE TOP OF ALL FLOOR SLABS SHALL BE A MINIMUM OF 97.55 FEET ABOVE MEAN SEA LEVEL (NAVD83 DATUM). IN ADDITION, NO TOP OF SLAB ELEVATION SHALL BE LESS THAN 24 INCHES ABOVE THE LOWEST TOP OF CURB ADJACENT TO THE LOT IN WHICH IT LIES. IN THE ABSENCE OF A CURB, THE TOP OF SLAB ELEVATION SHALL BE NO LESS THAN 24 INCHES ABOVE THE HIGHEST NATURAL GROUND ALONG THE PERIMETER OF THE BUILDING FOUNDATION AND 12 INCHES ABOVE ANY DOWN GRADIENT ROADWAY OR DRAINAGE RESTRAINT, WHICHEVER IS HIGHER.
9. ALL ELEVATIONS PLOTTED HEREON ARE BASED ON NAVD 88 (GEOID 99).
10. PROJECT BENCHMARK: HGCD 67 (AWS408) BEING A STAINLESS STEEL ROD WITH PUNCH MARK ENCASED IN A 5-INCH PVC SLEEVE STAMPED "HGCD 67 1986", LOCATED ON THE NORTH SIDE OF THE NORTH FEEDER OF WESTPARK TOLLWAY, APPROXIMATELY 2,100 FEET EAST OF THE INTERSECTION OF WESTPARK TOLLWAY AND PEEK ROAD. ELEVATION = 99.10 FEET NAVD 88 (GEOID 99).
11. ABSENT WRITTEN AUTHORIZATION BY THE AFFECTED UTILITIES, ALL UTILITY AND AERIAL EASEMENTS MUST BE KEPT UNOBSTRUCTED FROM ANY NON-UTILITY IMPROVEMENTS OR OBSTRUCTIONS BY THE PROPERTY OWNER. ANY UNAUTHORIZED IMPROVEMENTS OR OBSTRUCTIONS MAY BE REMOVED BY ANY PUBLIC UTILITY AT THE PROPERTY OWNER'S EXPENSE. WHILE WOODEN POSTS AND PANELED WOODEN FENCES ALONG THE PERIMETER AND BACK TO BACK EASEMENTS AND ALONGSIDE REAR LOTS LINES ARE PERMITTED, PUBLIC UTILITIES MAY PUT SAID WOODEN POSTS AND PANELED WOODEN FENCES BACK UP, BUT WILL NOT REPLACE WITH NEW FENCING.
12. SITE PLANS SHALL BE SUBMITTED TO FORT BEND COUNTY AND ANY OTHER APPLICABLE JURISDICTION FOR REVIEW AND APPROVAL TO OBTAIN A DEVELOPMENT PERMIT DEVELOPMENT PERMITS AND ALL OTHER APPLICABLE PERMITS SHALL BE OBTAINED FROM FORT BEND COUNTY PRIOR TO BEGINNING CONSTRUCTION.
13. PROPERTY OWNER IS RESPONSIBLE FOR MAINTENANCE OF THE ONSITE DRAINAGE AND DETENTION FACILITIES.

I, J. STACY SLAWNSKI, P.E., FORT BEND COUNTY ENGINEER, DO HEREBY CERTIFY THAT THE PLAT OF THIS SUBDIVISION COMPLIES WITH ALL OF THE EXISTING RULES AND REGULATIONS OF THIS OFFICE AS ADOPTED BY THE FORT BEND COUNTY COMMISSIONERS' COURT. HOWEVER, NO CERTIFICATION IS HEREBY GIVEN AS TO THE EFFECT OF DRAINAGE FROM THIS SUBDIVISION ON THE INTERCEPTING DRAINAGE ARTERY OR PARENT STREAM OR ON ANY OTHER AREA OR SUBDIVISION WITHIN THE WATERSHED.

J. STACY SLAWNSKI, P.E.
FORT BEND COUNTY ENGINEER

APPROVED BY THE COMMISSIONERS' COURT OF FORT BEND COUNTY, TEXAS, THIS ____ DAY OF _____, 2024.

VINCENT M. MORALES, JR.
COMMISSIONER, PRECINCT 1

GRADY PRESTAGE
COMMISSIONER, PRECINCT 2

KP GEORGE
COUNTY JUDGE

W.A. "ANDY" MEYERS
COMMISSIONER, PRECINCT 3

DEXTER L. MCCOY
COMMISSIONER, PRECINCT 4

I, LAURA RICHARD, COUNTY CLERK IN AND FOR FORT BEND COUNTY, DO HEREBY CERTIFY THAT THE FOREGOING INSTRUMENT WITH ITS CERTIFICATE OF AUTHENTICATION WAS FILED FOR RECORDATION IN MY OFFICE ON _____, 2024,

AT _____ O'CLOCK _____ M., IN PLAT NUMBER _____ OF THE PLAT RECORDS OF FORT BEND COUNTY, TEXAS.

WITNESS MY HAND AND SEAL OF OFFICE, AT RICHMOND, TEXAS, THE DAY AND DATE LAST ABOVE WRITTEN.

LAURA RICHARD,
COUNTY CLERK
FORT BEND COUNTY, TEXAS

BY: _____
DEPUTY

RICHMOND ISLAMIC COMMUNITY CENTER

A SUBDIVISION OF 5.00 ACRES OF LAND LOCATED IN THE I. & G. N. SURVEY, ABSTRACT 363 AND THE WILLIAM STANLEY SURVEY, ABSTRACT NO. 599 FORT BEND COUNTY, TEXAS

1 RESERVE 1 BLOCK 0 LOTS

DATE: JANUARY, 2024 SCALE: 1" = 100'

OWNER:
THE NORTH AMERICAN ISLAMIC TRUST, INC.,
A DELAWARE NONPROFIT CORPORATION

715 ENTERPRISE DRIVE
OAK BROOK, ILLINOIS 60523
(630) 789-9191

SURVEYOR

MILLER SURVEY

DCCM

Miller Survey | Firm Reg. No. 10047100

1760 W. Sam Houston Pkwy N.
Houston, TX 77043

713.413.1900 | millersurvey.com

SHEET 1 OF 1