



## ARANDA INDUSTRIES LLC.

---

### Underground Utilities Construction

4206 Northwind Lane • Houston, TX • 77014

Date: January 9, 2024

Fort Bend County Engineering  
301 Jackson St.  
Richmond, TX 77469

Re: Rural Intersections, Project No. 20110

Aranda Industries would like to request road closures for work to be completed within Needville-Fairchilds Rd, Project No. 20110. The streets that will be closed are Needville-Fairchilds Rd. @Padon Rd. & Needville-Fairchilds Rd. @Jeske Rd. & Jeske Rd. @Roesler Rd. These street intersections will be closed at different stages of construction and will not be closed at the same time. A minimum of 2 changeable message boards will provide notification to the traveling public before the closures are implemented. The duration of each closure will be approximately 4 weeks or until that portion of the project is complete. Closures will begin on or after February 12, 2024.

Attached are the traffic control detour plans.

Sincerely,

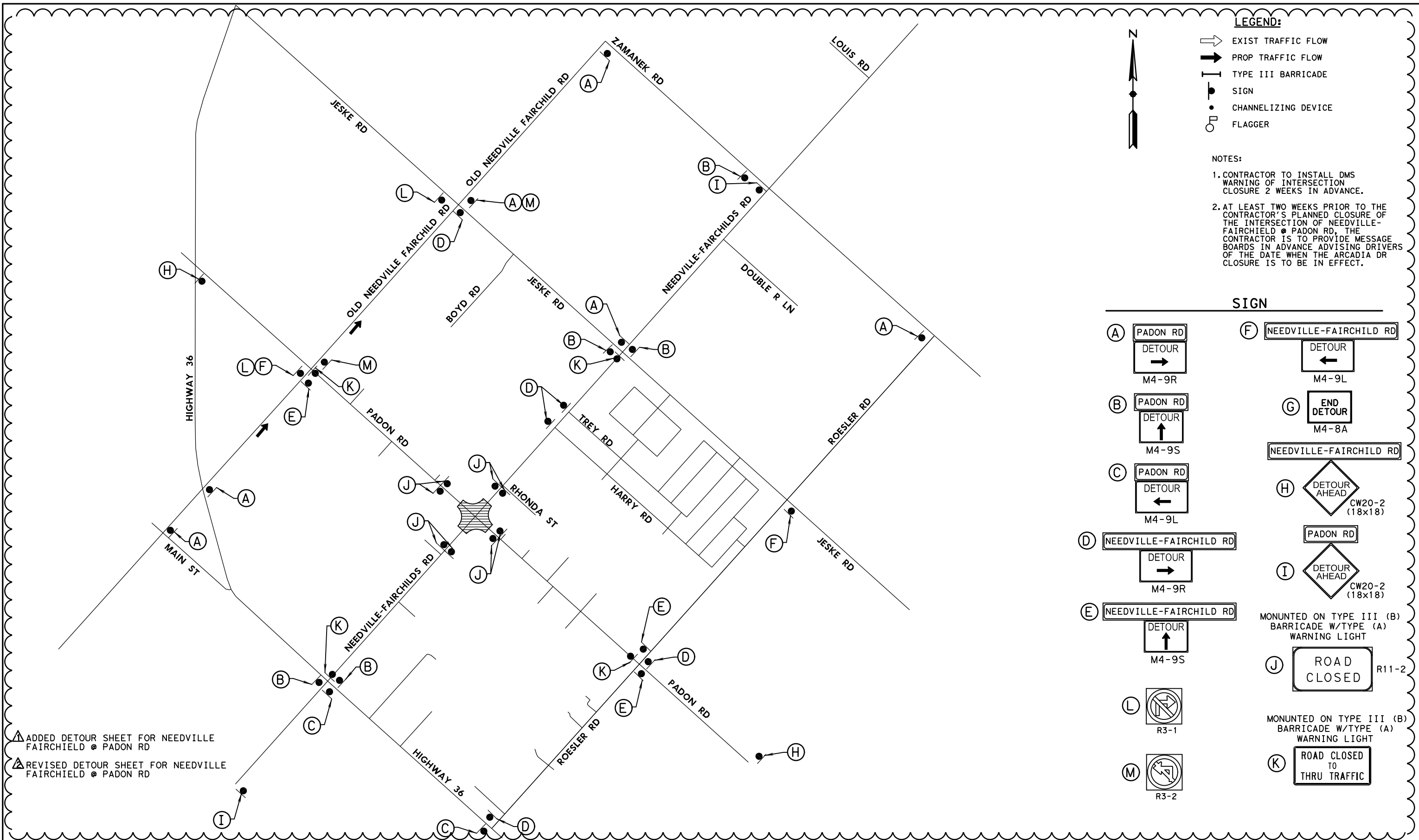
A handwritten signature in dark ink, appearing to read "Gerardo Aranda", with a stylized flourish extending from the end of the signature.

Gerardo Aranda  
Project Manager  
Aranda Industries, LLC  
Garanda@arandaindustries.com  
Office: (281) 501-0127  
Mobile: (832) 815-4616

SUSERS  
SINTERFACES  
S LINES

SUSERS  
S LINES

FILE: \$FILE\$  
PLOT: \$PLOT\$  
PLOT DRIVER: \$PLOTDRIVER\$



△ ADDED DETOUR SHEET FOR NEEDVILLE FAIRCHILD @ PADON RD  
△ REVISED DETOUR SHEET FOR NEEDVILLE FAIRCHILD @ PADON RD

NO.	REVISIONS	DATE	NAME
1	ADDENDUM #1	9/29/23	WZ
2	ADDENDUM #2	1/15/24	WZ

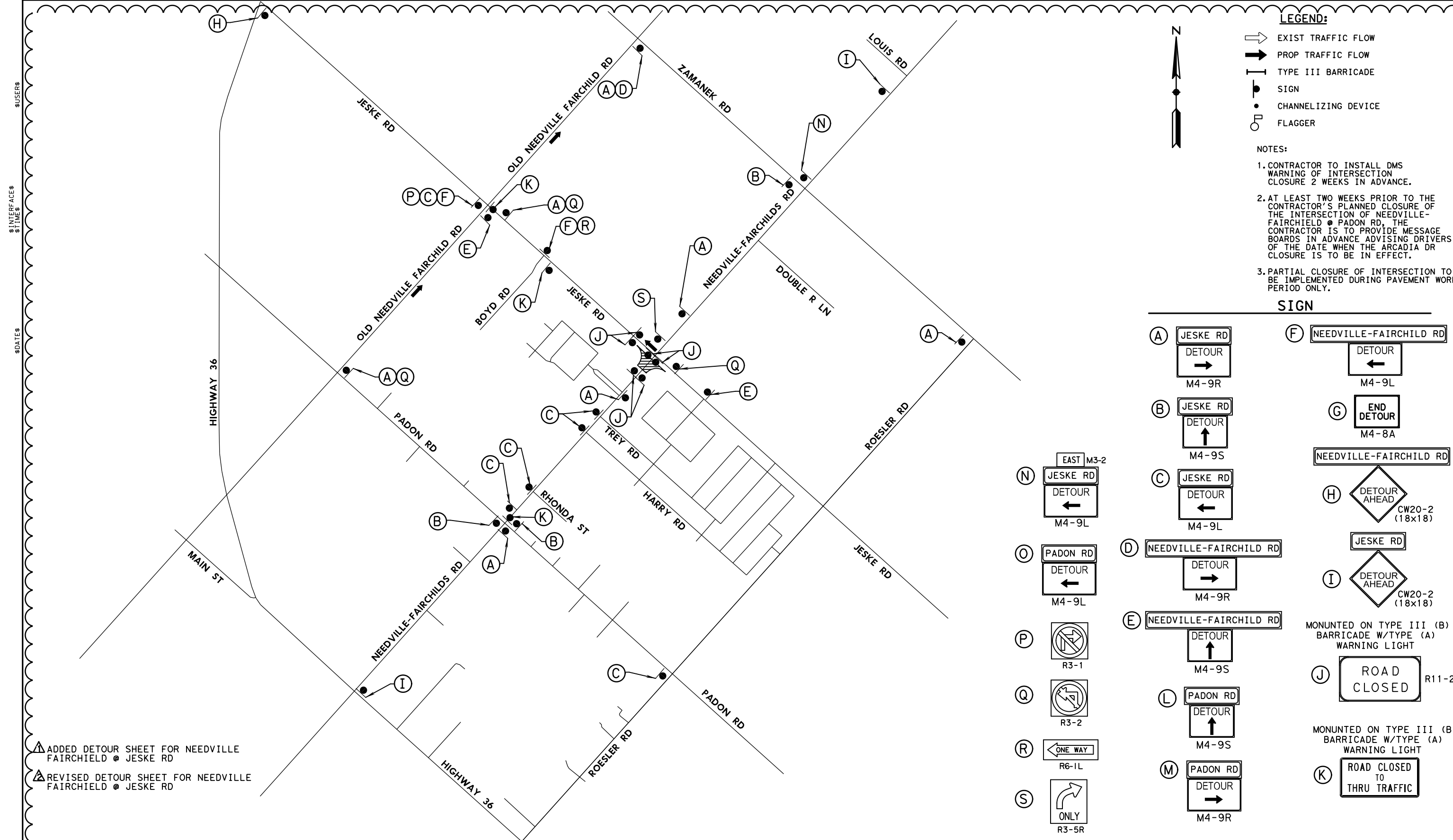
FORT BEND COUNTY  
ENGINEERING DEPARTMENT



KCI  
ENGINEERS  
PLANNERS  
SCIENTISTS  
CONSTRUCTION MANAGERS  
15021 Katy Freeway, Suite 200  
Houston, TX 77094  
Phone: 832.975.1565  
www.kci.com  
TSPE Registration No. F-10573




PROJECT TITLE:	20110 - RURAL INTERSECTIONS	
DRAWN BY:	TRAFFIC CONTROL PLAN	
CK'D BY:	SHEET DESCRIPTION: NEEDVILLE-FAIRCHILD	
SCALE:	NTS	
DATE:	APPROVED BY:	SHEET NO: 34/66



△ ADDED DETOUR SHEET FOR NEEDVILLE FAIRCHILD @ JESKE RD  
△ REVISED DETOUR SHEET FOR NEEDVILLE FAIRCHILD @ JESKE RD

NO.	REVISIONS	DATE	NAME
1	ADDENDUM #1	9/29/23	WZ
2	ADDENDUM #2	1/15/24	WZ

FORT BEND COUNTY  
ENGINEERING DEPARTMENT



KCI  
ENGINEERS  
PLANNERS  
SCIENTISTS  
CONSTRUCTION MANAGERS  
15021 Katy Freeway, Suite 200  
Houston, TX 77094  
Phone: 832.975.1565  
www.kci.com  
TSP Registration No. F-10573



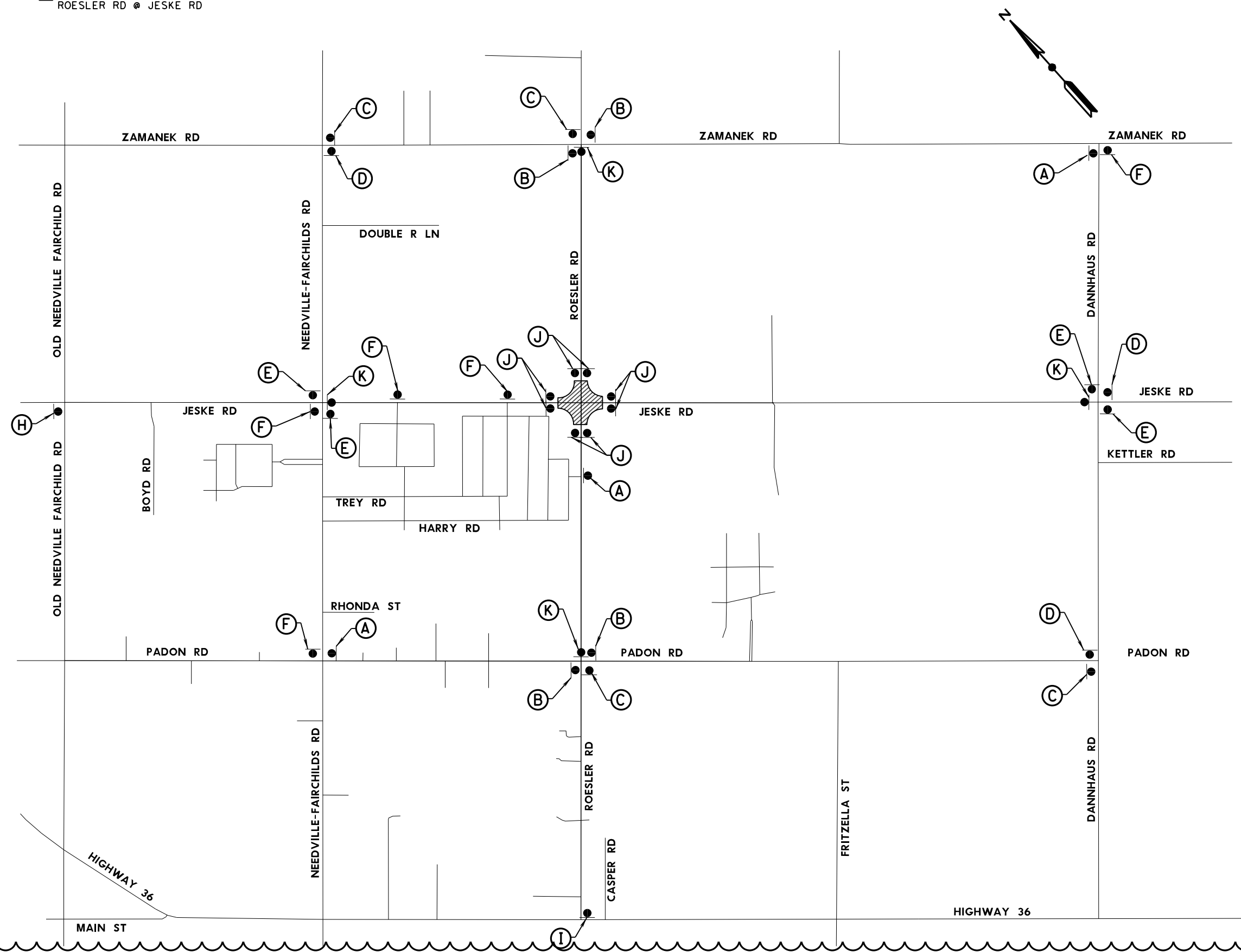
1/15/2024







PROJECT TITLE:	20110 - RURAL INTERSECTIONS
DRAWN BY:	TRAFFIC CONTROL PLAN
CK'D BY:	SHEET DESCRIPTION: NEEDVILLE-FAIRCHILD
SCALE:	NTS
DATE:	APPROVED BY:

\$INTERFACE\$  
10:28:43 AM

9/29/2023

FILE: 899\*TCP\*DETOUR 3. dgn  
PEN TABLE: \$PENTBLL\$  
PLOT DRIVER: \$PLTDRVL\$



	EXIST TRAFFIC FLOW
	PROP TRAFFIC FLOW
	TYPE III BARRICADE
	SIGN
	CHANNELIZING DEVICE
	FLAGGER

**A** **JESKE RD**  
**DETOUR** →  
M4-9R

**B** **JESKE RD**  
**DETOUR** ↑  
M4-9S

**C** **JESKE RD**  
**DETOUR** ←  
M4-9L

**D** **ROESLER RD**  
**DETOUR** →  
M4-9R

**E** **ROESLER RD**  
**DETOUR** ↑  
M4-9S

**F** **ROESLER RD**  
**DETOUR** ←  
M4-9L

**G** **END  
DETOUR**  
M4-8A

**H** **DETOUR  
AHEAD** CW20-2 (18x18)


**I** **DETOUR  
AHEAD** CW20-2 (18x18)

**J** **ROAD  
CLOSED** R11-2

**K** **ROAD CLOSED  
TO  
THRU TRAFFIC**

MONUMENT ON TYPE III (B)  
BARRICADE W/TYPE (A)  
WARNING LIGHT

MONUMENT ON TYPE III (B)  
BARRICADE W/TYPE (A)  
WARNING LIGHT

NO.	REVISIONS	DATE	NAME
	ADDENDUM #1	9/29/23	WZ

FORT BEND COUNTY  
ENGINEERING DEPARTMENT



**KCI**  
TECHNOLOGIES

*ENGINEERS  
PLANNERS  
SCIENTISTS  
CONSTRUCTION MANAGERS*

---

15021 Katy Freeway, Suite 200  
Houston, TX 77094  
Phone: 832.975.1565  
[www.kci.com](http://www.kci.com)  
TBPB Registration No. F-10573



PROJECT TITLE:		<b>20110 - RURAL INTERSECTIONS</b>	
DRAWN BY:	<b>TRAFFIC CONTROL PLAN</b>		SHEET NO:
CK'D BY:	SHEET DESCRIPTION: <b>ROESLER RD</b>		
SCALE:	<b>1" = 40'</b>		
<b>NTS</b>	<b>JESKE RD DETOUR</b>		36 / 66
DATE:	APPROVED BY:		