



Fort Bend County Engineering  
FORT BEND COUNTY, TEXAS

J. Stacy Slawinski, P.E.  
County Engineer

August 8, 2023

Commissioner Vincent Morales, Jr.  
Fort Bend County Precinct 1  
22333 Grand Corner Dr  
Katy, Texas 77469

**RE: Fulshear School Road and School Hill Road Street Dedication - Traffic Control Plan**

Dear Commissioner:

The Construction Completion letter was issued on 08/07/2023, which started the one year maintenance period. Fort Bend County Engineering has completed and recommends approval of the traffic control plan for the above referenced subdivision. The public hearing date for acceptance of the plan is being scheduled.

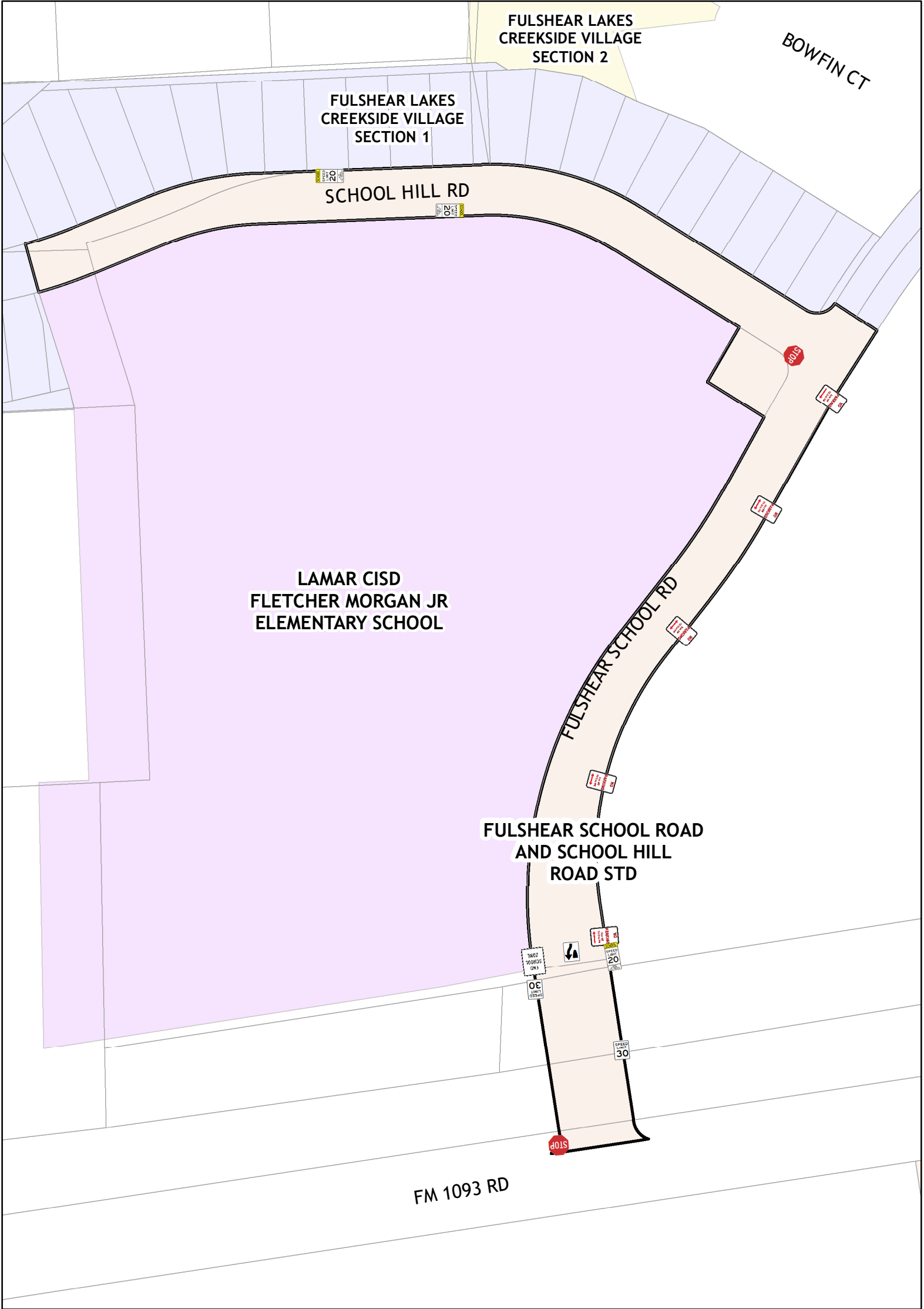
A copy of the traffic control plan is attached for your review. If you should have any questions, please give me a call.

Sincerely,

Chris Debaillon, PE, PTOE  
Assistant County Engineer – Traffic

CD/dms

cc: Judge KP George, County Judge  
Scott Wieghat - FBC Road & Bridge  
Brian Fields - Signage Department  
Major Rudy Castaneda – FBC Sheriff's Office [Rudy.Castaneda@fortbendcountytexas.gov](mailto:Rudy.Castaneda@fortbendcountytexas.gov)  
Major Manuel Zamora – FBC Sheriff's Office [Manuel.Zamora@fortbendcountytexas.gov](mailto:Manuel.Zamora@fortbendcountytexas.gov)  
File











Fulshear School Road and School Hill Road STD



Plan by: Engineering GIS  
Date: 8/17/2023

Plan Approved by: Chris Debaillon, PE PTOE  
Date: CD 8/17/2023

Sign Legend

- |                                                                                     |                                   |                                                                                      |                      |
|-------------------------------------------------------------------------------------|-----------------------------------|--------------------------------------------------------------------------------------|----------------------|
|  | Keep Right (Graphic)              |  | School Zone (End)    |
|  | No Parking - Timed (Double Arrow) |  | School Zone - 20 mph |
|  | No Parking - Timed (Left Arrow)   |  | Speed Limit 30 mph   |
|  | No Parking - Timed (Right Arrow)  |  | Stop                 |



Notes:  
The purpose of this traffic control plan is to establish traffic control for Fulshear School Road and School Hill Road Street