



Fort Bend County Engineering
FORT BEND COUNTY, TEXAS

J. Stacy Slawinski, P.E.
County Engineer

January 5, 2023

Commissioner Grady Prestage
Fort Bend County Precinct 2
303 Texas Parkway, Suite 213
Missouri City, Texas 77489

RE: Addition of "NO PARKING" signs on Noontide Trail in Southern Colony Sections 2A and 2B

Dear Commissioner:

As requested by the Southern Colony HOA, Fort Bend County Engineering Department has completed the traffic control plan to prohibit parking on both sides of Noontide Trail between Sunset Colony Drive and Ashley Falls Lane. This prohibition will be in effect 24 hours a day. The public hearing date for acceptance for the plan will be scheduled on the next available Commissioner's Court Agenda.

A copy of the traffic control plan is attached for your review. If we can be of further assistance please do not hesitate to contact me at 281-633-7528 or chris.debaillon@fortbendcountytx.gov.

Sincerely,

A handwritten signature in blue ink, appearing to read "Chris Debaillon".





Chris Debaillon, PE, PTOE
Assistant County Engineer - Traffic


cc: Judge KP George, County Judge
Scott Wieghat - FBC Road & Bridge
Brian Fields - FBC Road & Bridge
Major Rudy Castaneda – FBC Sheriff's Office Rudy.Castandea@fortbendcountytx.gov
Major Manuel Zamora – FBC Sheriff's Office Manuel.Zamora@fortbendcountytx.gov
File



Noontide Trl between Sunset Colony Dr and Ashley Falls Ln

Sign Legend

-  No Parking Any Time (Double Arrow)
-  No Parking Any Time (Left Arrow)
-  No Parking Any Time (Right Arrow)
-  Stop



Notes:
The purpose of this traffic control plan is to establish 'No Parking Any Time' on Noontide Trl between Sunset Colony Dr and Ashley Falls Ln.



Plan by: Engineering GIS
Date: 1/4/2023

Plan Approved by: Chris Debaillon, PE PTOE
Date: CD 1/5/2023