



Fort Bend County Engineering
FORT BEND COUNTY, TEXAS

J. Stacy Slawinski, P.E.
County Engineer

December 6, 2022

Commissioner Vincent M. Morales, Jr.
Fort Bend County Precinct 1
22333 Grand Corner Drive
Katy, Texas 77494

RE: Addition of "NO PARKING" signs on River Trace Drive in Rivers Edge, Section 1

Dear Commissioner:

At the request of the Rivers Edge HOA, Fort Bend County Engineering Department has completed the traffic control plan to prohibit parking on the east side of River Trace Drive between Blaisedale Road and Kelsey Isle Lane. This prohibition will be effective from 9:00 p.m. to 7:00 a.m. The public hearing date for acceptance for the plan will be scheduled on the next available Commissioner's Court Agenda.

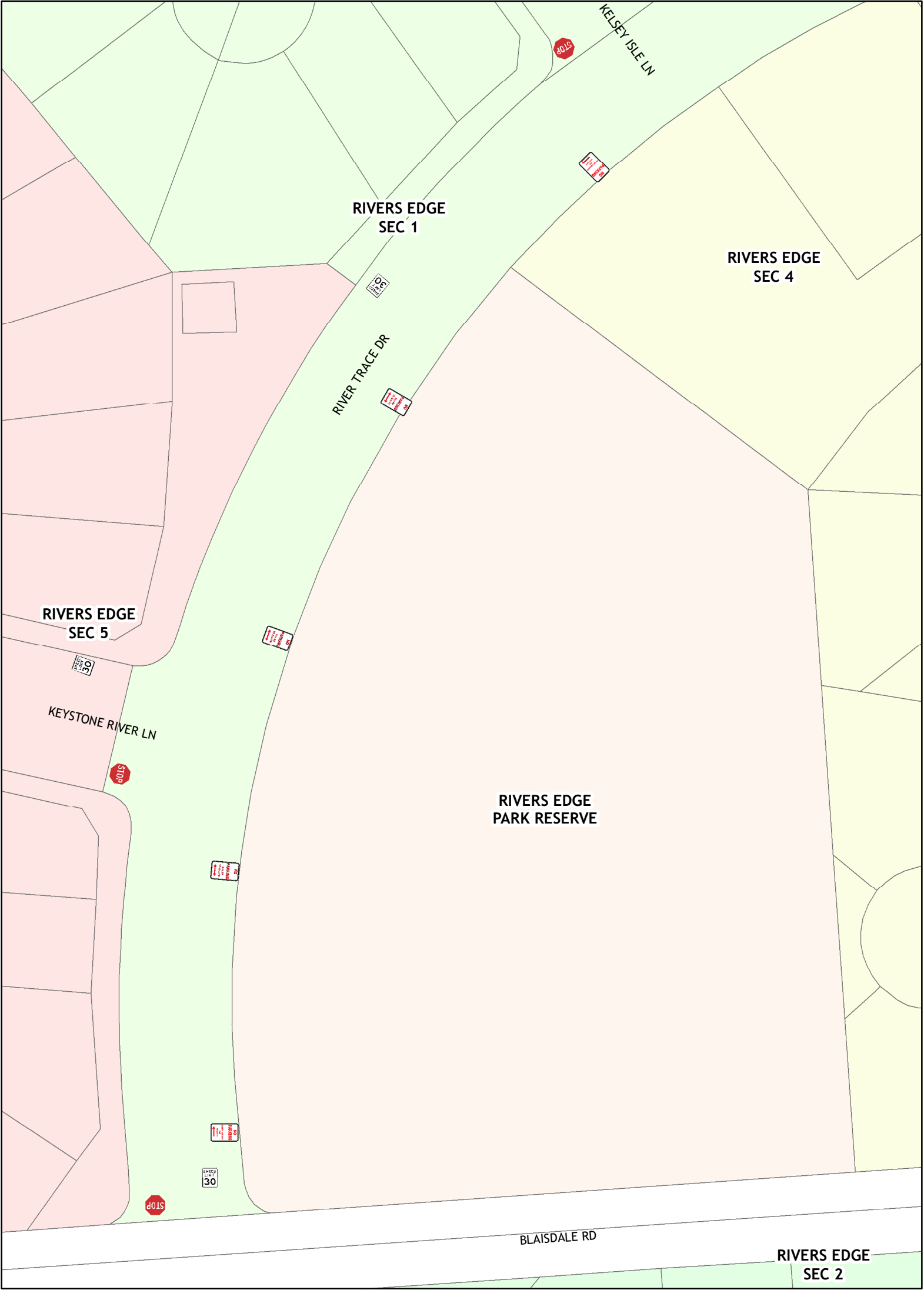
A copy of the traffic control plan is attached for your review. If we can be of further assistance please do not hesitate to contact me at 281-633-7528 or chris.debaillon@fortbendcountytexas.gov.

Sincerely,

A handwritten signature in blue ink, appearing to read "Chris Debaillon".






Chris Debaillon, PE, PTOE
Assistant County Engineer - Traffic


cc: Judge KP George, County Judge
Scott Wieghat - FBC Road & Bridge
Brian Fields - FBC Road & Bridge
Major Rudy Castaneda – FBC Sheriff's Office Rudy.Castandea@fortbendcountytexas.gov
Major Manuel Zamora – FBC Sheriff's Office Manuel.Zamora@fortbendcountytexas.gov
File



Rivers Trace Dr between Blaisedale Rd and Kelsey Isle Ln

Sign Legend

-  No Parking - Exceptions (Left Arrow)
-  No Parking - Exceptions (Right Arrow)
-  No Parking - Timed (Double Arrow)
-  Speed Limit 30 mph
-  Stop



Notes:
The purpose of this traffic control plan is to add 'No Parking from 9PM to 7AM' signs for River Trace Dr.

