

Modification/Change Order No.1
Fort Bend County Drainage District
Oyster Creek Phase III Channel Bank Stabilization
Fort Bend County, Texas
July 31, 2023
Contract No: PO 226815

DESCRIPTION OF MODIFICATION/CHANGE ORDER

Pursuant to General Condition, Article 14.4, the contract shall be modified as following.

Site 411 and 412 shall be modified as shown on the attached drawings. The 8” pipe pile shall be 60’ in length and driven to depth. The installation and material requirements shall be accordance CS 13 Piling. Pile piles shall be capped with a welded steel plate or concrete shaped to a dome.

Compensation shall be in accordance with the applicable added items below. Contractor Quality Control shall be accomplished in accordance with Construction Specification 94 for the added work.

Changes to the Bid Schedule:

<u>Add</u> <u>Item</u> <u>No.</u>	<u>Work or Material</u>	<u>Spec.</u>	<u>Quantity</u>	<u>Units</u>	<u>Unit</u> <u>Price</u>	<u>Amount</u>
15	Added 8” Pipe Piles	24	1	LS	\$XXX	\$387,045.00

Contract price increase - \$ 387,045.00
Contract Performance time: - add 14 days

CONTRACTOR’S STATEMENT OF RELEASE

In consideration of the modification agreed to herein as complete equitable adjustment for the Contractors proposal, dated 7-31-2023, the Contractor hereby releases Fort Bend County from any and all liability under this contract for further equitable adjustments attributable to such facts or circumstances concerning the added work for the above added work, including all impacts to the work, overhead and profit.

Modification/Change Order No.1

Bid Number:

PO #226815

Fort Bend County Drainage District

EWP – Oyster Creek Channel Bank Stabilization Phase III

Fort Bend County, Texas

July 31, 2023

CHANGE ORDER/MODIFICATION NO. 1		Effective Date:	Page 1 of 2
Contract: PO 226815	Dated: 6/1/2023	Project: EWP –Oyster Creek Channel Bank Stabilization Phase III	
Issued By (Contracting Local Organization): Fort Bend County		Issued To (Contractor): Shirley and Sons	
TYPE OF MODIFICATION <i>(check appropriate box below)</i>			
<input checked="" type="checkbox"/>	CHANGE ORDER: Issued pursuant to Article 14.4 the changes set forth below are made by this modification.		
Contract Price	\$ 1,843,075.00	PERFORMANCE TIME: 14 days	
Net Increase in Contract Price:	\$ 387,045.00		
REVISED Contract Price:	\$2,230,120.00		
ATTACHMENTS <i>(If none, so state.):</i>			
This modification is hereby made a part of the contract. Except as provided herein, all terms and conditions of the original contract (as revised) remain unchanged and in full force and effect.			
CONTRACTOR'S RELEASE OF CLAIMS			
In consideration of the modification agreed to herein as complete equitable adjustment for the Contractors proposal, dated, 7-31-2023 the Contractor hereby releases Fort Bend County from any and all liability under this contract for further equitable adjustments attributable to such facts or circumstances concerning the added work for the above added work, including all impacts to the work, overhead and profit.			
Recommended By:(print or type name/title of signer)			
Thomas P. Beach, PE M&E Consultants <i>Thomas P Beach</i>			
Important Note: Contractor IS required to sign this document and return two (2) copies to the issuing office.			
CONTRACTOR (print or type name/title of signer)		Sponsors/Contracting Local Organization	
<i>Ronald Shirley President</i>		Adam Wright Fort Bend County Drainage District	
SIGNATURE (person authorized to sign)	DATE	SIGNATURE (County Judge)	DATE
<i>[Signature]</i>	8-3-23		

3/13/2023



DESIGNED BY: BITS
 DRAWN BY: JPK
 CHECKED BY: BITS
 FILE NAME: OSTER-OC-PH-III.dwg
 DATE PLOTTED: 3/13/23

PLAN VIEW - SITE 411 & 412
 BANK STABILIZATION - PHASE II
 OSTER CREEK
 IN
 FORT BEND COUNTY, TEXAS



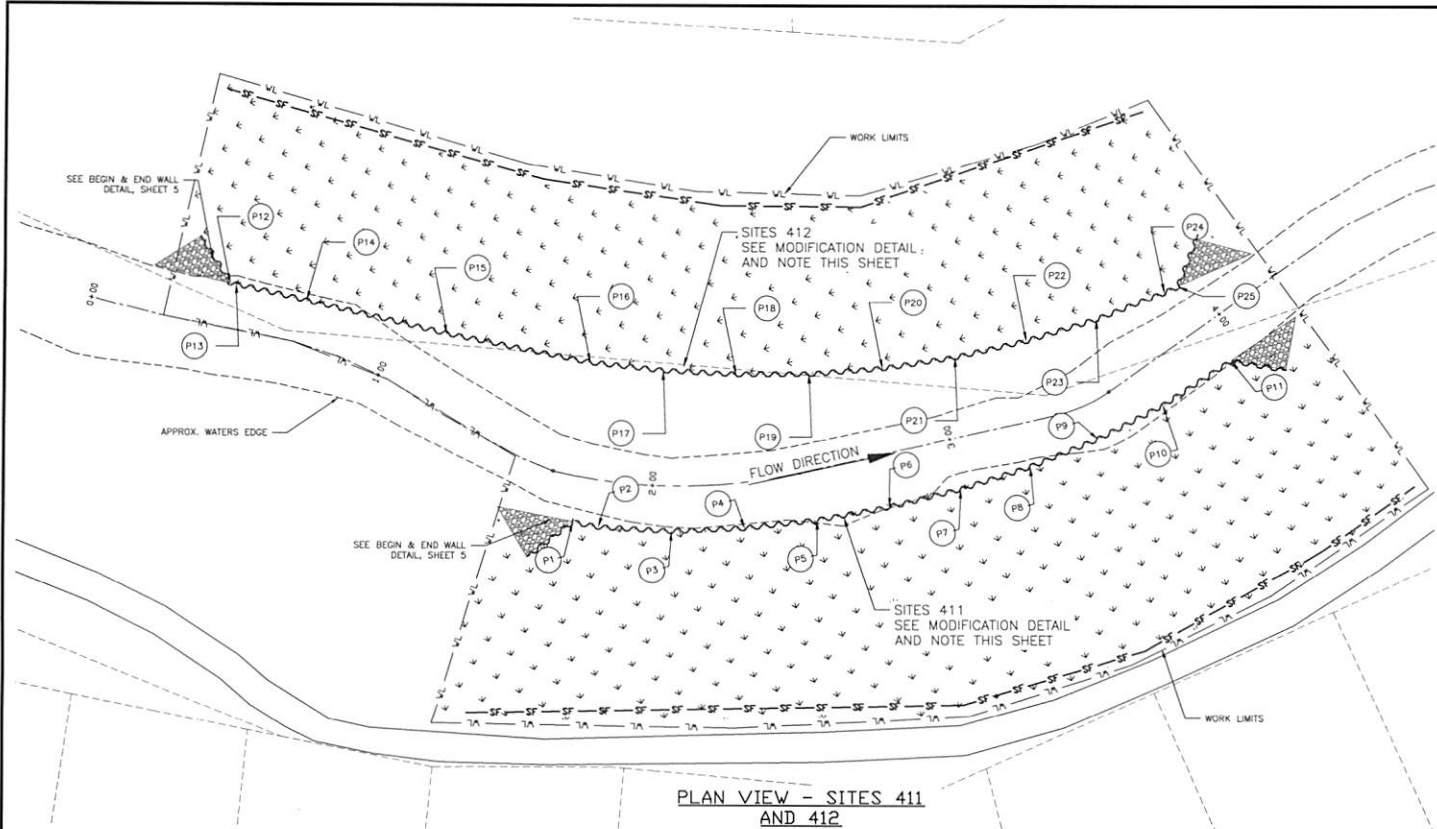
M&E CONSULTANTS
 Soil & Water Engineering Solutions
 P.O. BOX 9
 HEIDENHEIMER, TX 76533
 (254) 983-9103, 9104 (FAX)



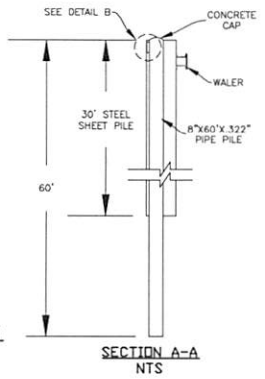
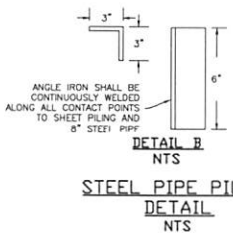
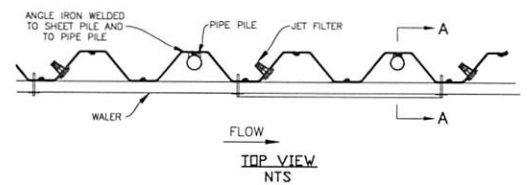
SHEET
02

LEGEND

- SHEET PILE
- OF CREEK
- SILT FENCE
- WORK LIMITS
- APPROX. PARCEL
- VEGETATION AREA



SHEET PILE LAYOUT			
DESCRIPTION	STATIONS	X-COORDINATE	Y-COORDINATE
SITES 411			
P1	1+76.19	3,057,970.19	13,773,151.23
P2	1+84.08	3,057,970.63	13,773,142.67
P3	2+06.5	3,057,974.88	13,773,118.73
P4	2+28.82	3,057,981.53	13,773,095.48
P5	2+51.27	3,057,989.76	13,773,072.67
P6	2+75.49	3,057,999.51	13,773,050.47
P7	2+99.74	3,058,010.74	13,773,028.97
P8	3+23.89	3,058,023.34	13,773,008.26
P9	3+45.54	3,058,037.54	13,772,988.60
P10	3+67.28	3,058,053.47	13,772,970.31
P11	3+94.09	3,058,072.97	13,772,951.89
SITES 412			
P12	0+44.81	3,058,020.56	13,773,281.31
P13	0+46.81	3,058,020.64	13,773,279.32
P14	0+69.18	3,058,020.95	13,773,255.07
P15	1+12.35	3,058,021.21	13,773,206.57
P16	1+70.9	3,058,023.09	13,773,158.10
P17	2+01.71	3,058,026.07	13,773,134.04
P18	2+32.18	3,058,030.45	13,773,110.19
P19	2+59.26	3,058,036.24	13,773,086.64
P20	2+83.26	3,058,043.68	13,773,063.56
P21	3+07.45	3,058,052.83	13,773,041.10
P22	3+31.7	3,058,063.62	13,773,019.38
P23	3+65.61	3,058,076.00	13,772,998.53
P24	3+89.17	3,058,089.91	13,772,978.67
P25	3+94.09	3,058,092.97	13,772,974.69



MODIFICATION NOTE SITE 411 AND 412:
 CONTRACTOR SHALL INSTALL EVERY OTHER PAIR OF STEEL PILING APPROX 9' INSTALL 8" STEEL PIPE 60" DEEP. SEE DETAILS THIS SHEET.

REVISIONS			
DATE	APPROVED	TITLE	
3/3/23	BITS	SITE 411-412 8" PIPE	