



ATTN: Mr. Robert E. Baker
1500 S Dairy Ashford, Suite 445
Houston, TX 77077

Reference: **Project:** Construction of Trammel
 Fresno at California Street
 Project No.: 20221X
 Owner: Fort Bend County
 Bid No.: 22-101

Subject: Road Closure - California St.
Date: November 9, 2022

Dear Mr. Baker,

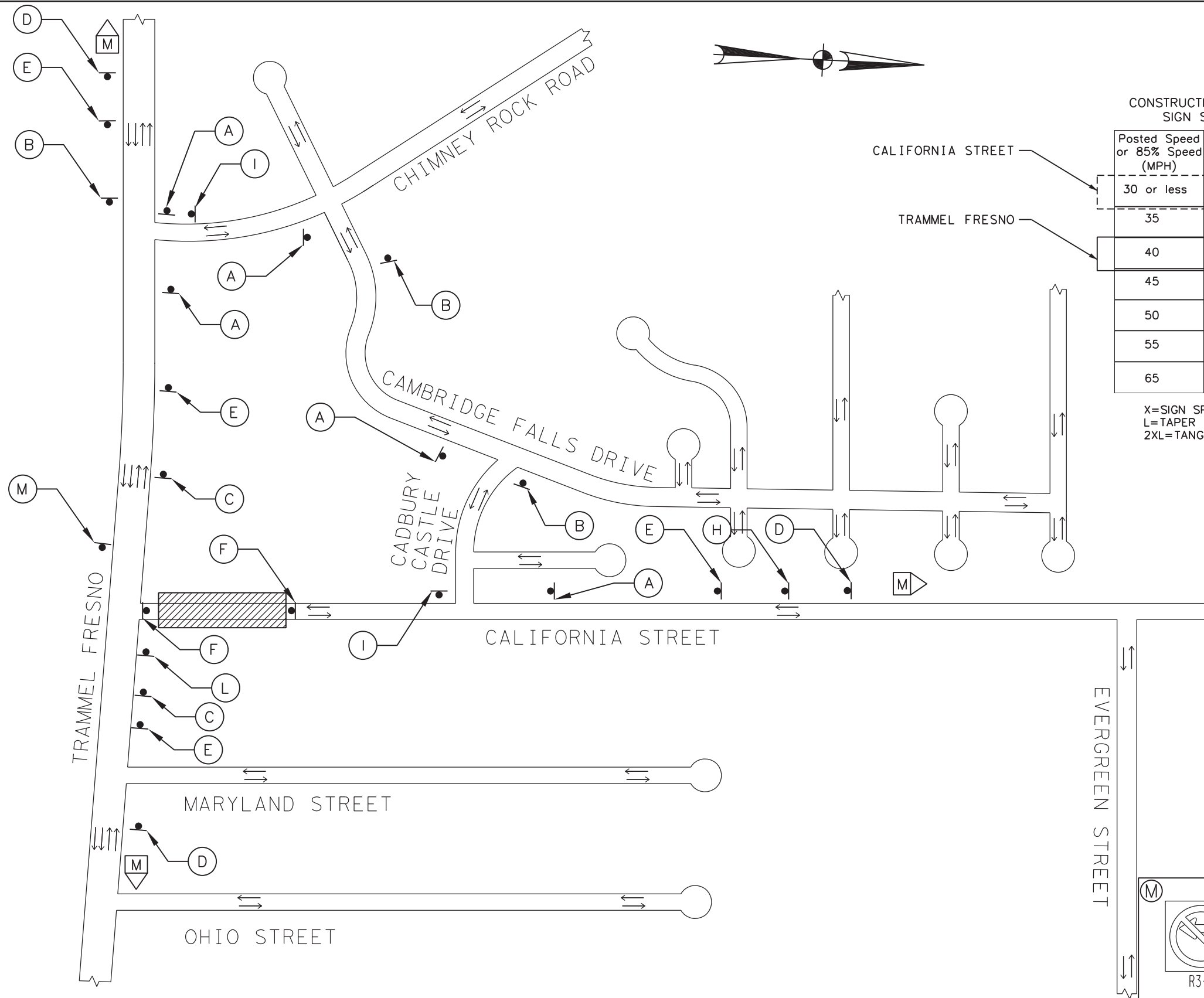
Houston Concrete Sawcut, LLC would like to request a road closure on California Street for the Project 22-101 "Construction of California Street".

Houston Concrete Sawcut, LLC will implement the traffic detour shown on sheets 7 - 21 of the California Street Construction Plans. There will be 3 message boards notifying motorists and pedestrians about the road closure. Message Boards will be installed 2 weeks prior to the road closure as shown on the attached Detour Plan. Design Engineers (RPS Reps) already notified the Gas Station located on the Northeast quadrant of California-Trammel Fresno Intersection. The closure is estimated to begin November 28, 2022, for approximately 90 calendar days. Please do not hesitate to contact if you have any questions or concerns.

Sincerely,

Guillermo Gomez Salas
Houston Concrete Sawcut LLC
Project Manager
guillermo@houstoncsllc.com
(713)550-3622

Houston Concrete Sawcut, LLC



CONSTRUCTION WARNING
SIGN SPACING

Posted Speed or 85% Speed (MPH)	X Min. Distance (feet)
30 or less	120
35	160
40	240
45	320
50	400
55	500
65	750

X=SIGN SPACING
L=TAPER
2XL=TANGENT

LEGEND

- CONSTRUCTION AREA
- SIGN
- TRAFFIC FLOW
- PORTABLE CHANGEABLE MESSAGE SIGN (PCMS)

NOTES

- INSTALL PCMS TWO WEEKS IN ADVANCE PRIOR TO BEGINNING DETOUR OPERATION. INCLUDE INFORMATION FORMATTED AS "DETOUR CALIFORNIA" AND DETOUR DURATION
- INSTALL TRAFFIC SIGNS NEEDED TO PERFORM DETOUR OPERATION, AS SHOWN IN THE PLAN
- ACCESS TO BUSINESSES AND RESIDENCES SHALL BE MAINTAINED AT ALL TIMES. EXCEPT WHERE INDICATED IN THE PLANS.
- CHANNELIZING DEVICES, BARRICADES, AND TRAFFIC SIGNS SHALL BE IN ACCORDANCE WITH TEXAS MUTCD



NOT TO SCALE

REV	DATE	BY	DESCRIPTION



Texas PE Firm Reg. #F-929

575 N. Dairy Ashford, Suite 700, Houston, Texas 77079
T+1 281 589 7257 E usinfrastructure@rpsgroup.com

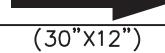

FORT BEND COUNTY



CALIFORNIA STREET
DETOUR PLAN

SHEET 1 OF 1

DESIGNED: GO	FED. RD. DIV. RD.	STATE	PROJECT NO.	HIGHWAY NO.
CHECKED: RT	TEXAS	20221*		
DRAWN: MR	DISTRICT	COUNTY	CONTROL NO.	SECTION NO.
CHECKED: LP	FT BEND			
				JOB NO.
				SHEET NO.
				8

 M4-9R	 M4-9L	 M4-9T	 CW20-1D (36"X36")	 CW20-2	 R11-2 (48"X30")	 CW20-3	 M4-8a (36"X36")	  (30"X12")	 R3-1
-----------	-----------	-----------	-----------------------	------------	---------------------	------------	---------------------	---	----------