



Fort Bend County Engineering
FORT BEND COUNTY, TEXAS

J. Stacy Slawinski, P.E.
County Engineer

May 13, 2022

Commissioner Ken R. DeMerchant
Fort Bend County Precinct 4
1517 Eugene Heimann Circle
Richmond, TX 77469

RE: Removal of all-way stops on West Airport Boulevard in Village of Oak Lake RP and West Airport in Oak Lake

Dear Commissioner:

Fort Bend County Engineering Department has completed the traffic control plan to remove the all-way stops on West Airport Boulevard at Ember Hollow Lane, Concord Falls Lane, and Ash Point Lane in Village of Oak Lake RP, and at Oak Lake Park Drive in West Airport in Oak Lake. West Airport will no longer stop at these intersections. West Airport Boulevard is classified as a Major Thoroughfare in the 2015 Fort Bend County Major Thoroughfare Plan and has a speed limit of 35 mph. The intersection of West Airport Boulevard at Maple Downs Lane warrants the installation of a traffic signal and therefore will remain an all-way stop until the construction and activation of the signal.

A copy of the traffic control plan is attached for your review. If we can be of further assistance please do not hesitate to contact me at 281-633-7528 or chris.debaillon@fortbendcountytexas.gov.

Sincerely,

Chris Debaillon, PE, PTOE
Assistant County Engineer - Traffic

cc: Judge KP George, County Judge
Scott Wieghat - FBC Road & Bridge
Brian Fields - FBC Road & Bridge
Major Rudy Castaneda – FBC Sheriff's Office Rudy.Castaneda@fortbendcountytexas.gov
Major Manuel Zamora – FBC Sheriff's Office Manuel.Zamora@fortbendcountytexas.gov
File




Plan by: Engineering GIS
Date: 5/10/2022

Plan Approved by: Chris Debailon, PE PTOE
Date: CD 5/13/2022

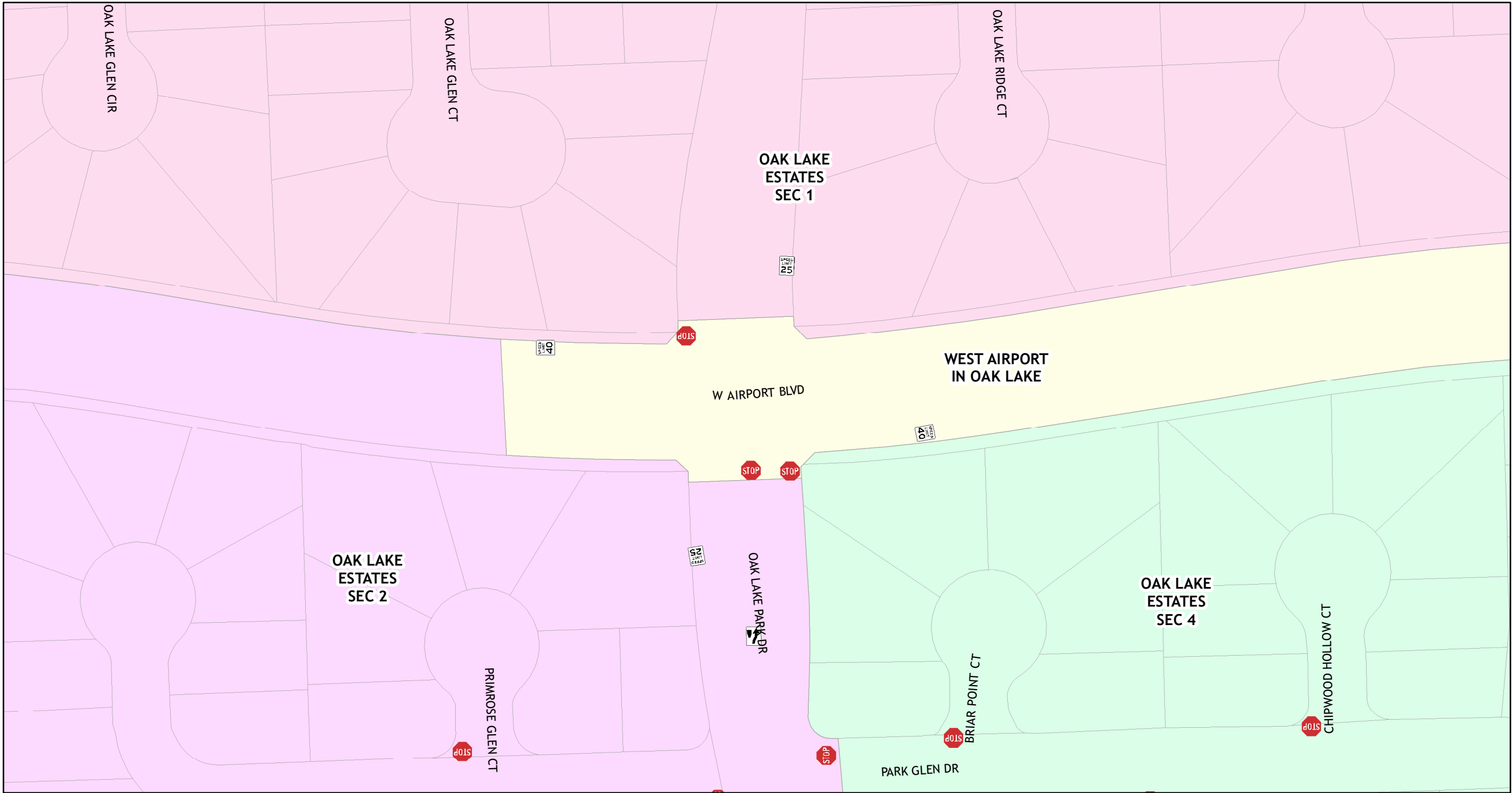
W Airport Blvd
From Ember Hollow Ln to Oak Lake Park Dr
Sheet 1 of 2

Sign Legend

Speed Limit 35 mph Stop



Notes:
The purpose of this traffic control plan is to show the removal of all-way stops on W Airport Blvd at Ember Hollow Ln, Concord Falls Ln, Ash Point Ln, and Oak Lake Park.



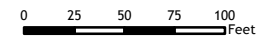
Plan by: Engineering GIS
Date: 5/10/2022

Plan Approved by: Chris Debailon, PE PTOE
Date: CD 5/13/2022

W Airport Blvd
From Ember Hollow Ln to Oak Lake Park Dr
Sheet 2 of 2

Sign Legend

-  Keep Right (Graphic)
-  Speed Limit 40 mph
-  Speed Limit 25 mph
-  Stop



Notes:
The purpose of this traffic control plan is to show the removal of all-way stops on W Airport Blvd at Ember Hollow Ln, Concord Falls Ln, Ash Point Ln, and Oak Lake Park.