

PLAT RECORDING SHEET

PLAT NAME: Lakes of Bella Terra Reserve Sec 2

PLAT NO: _____

ACREAGE: 20.683

LEAGUE: Walton, Hill and Walton "A" Survey

ABSTRACT NUMBER: 435

NUMBER OF BLOCKS: 1

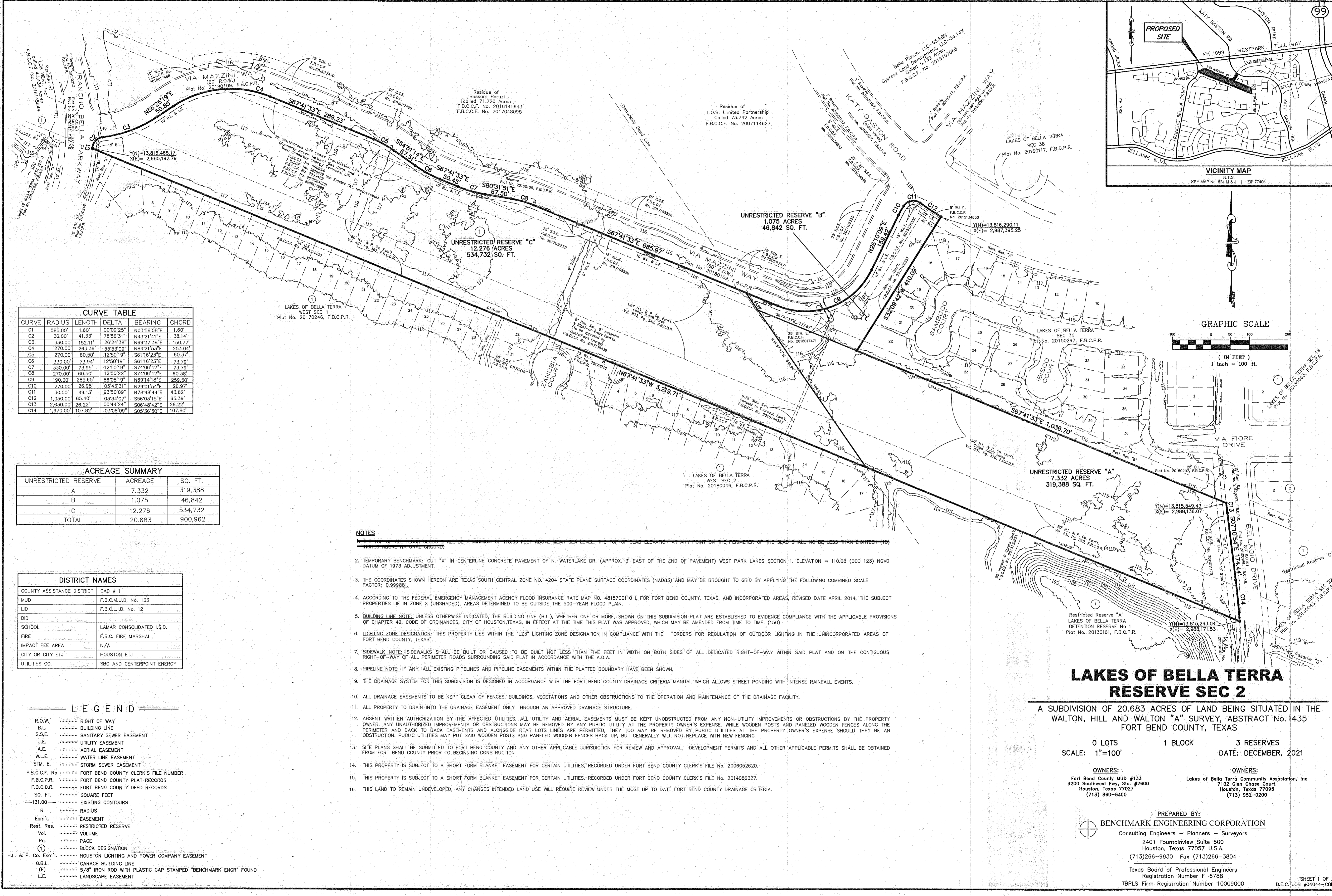
NUMBER OF LOTS: 0

NUMBER OF RESERVES: 3

OWNERS: Fort Bend County MUD #133 and Lakes of Bella Terra Community

Association, Inc.

(DEPUTY CLERK)



CURVE TABLE					
CURVE	RADIUS	LENGTH	DELTA	BEARING	CHORD
C1	585.00'	1.60'	00°09'25"	N03°58'08"E	1.60'
C2	30.00'	41.33'	78°56'31"	N43°21'41"E	38.14'
C3	330.00'	152.11'	26°24'38"	N69°37'38"E	150.77'
C4	270.00'	263.36'	55°53'09"	N84°21'53"E	253.04'
C5	270.00'	60.50'	12°50'19"	S61°16'23"E	60.37'
C6	330.00'	73.94'	12°50'19"	S61°16'23"E	73.79'
C7	330.00'	73.95'	12°50'19"	S74°06'42"E	73.79'
C8	270.00'	60.50'	12°50'22"	S74°06'42"E	60.38'
C9	190.00'	285.65'	86°08'19"	N69°14'18"E	259.50'
C10	270.00'	26.98'	05°43'31"	N29°01'54"E	26.97'
C11	30.00'	49.13'	93°50'09"	N78°48'44"E	43.82'
C12	1,050.00'	65.40'	03°34'07"	S56°03'15"E	65.39'
C13	2,030.00'	28.22'	00°44'24"	S06°48'42"E	28.22'
C14	1,970.00'	107.82'	03°08'09"	S05°56'50"E	107.80'

ACREAGE SUMMARY			
UNRESTRICTED RESERVE	ACREAGE	SQ. FT.	
A	7.332	319,388	
B	1.075	46,842	
C	12.276	534,732	
TOTAL	20.683	900,962	

DISTRICT NAMES	
COUNTY ASSISTANCE DISTRICT	CAD # 1
MUD	F.B.C.M.U.D. No. 133
LID	F.B.C.L.I.D. No. 12
DID	
SCHOOL	LAMAR CONSOLIDATED I.S.D.
FIRE	F.B.C. FIRE MARSHALL
IMPACT FEE AREA	N/A
CITY OR CITY ETJ	HOUSTON ETJ
UTILITIES CO.	SBC AND CENTERPOINT ENERGY

LEGEND	
R.O.W.	RIGHT OF WAY
B.L.	BUILDING LINE
S.S.E.	SANITARY SEWER EASEMENT
U.E.	UTILITY EASEMENT
A.E.	AERIAL EASEMENT
W.L.E.	WATER LINE EASEMENT
STM. E.	STORM SEWER EASEMENT
F.B.C.C.F. No.	FORT BEND COUNTY CLERK'S FILE NUMBER
F.B.C.P.R.	FORT BEND COUNTY PLAT RECORDS
F.B.C.D.R.	FORT BEND COUNTY DEED RECORDS
SQ. FT.	SQUARE FEET
131.00	EXISTING CONTOURS
R.	RADIUS
Eas't.	EASEMENT
Rest. Res.	RESTRICTED RESERVE
Vol.	VOLUME
Pg.	PAGE
①	BLOCK DESIGNATION
H.L. & P. Co. Eas't.	HOUSTON LIGHTING AND POWER COMPANY EASEMENT
G.B.L.	GARAGE BUILDING LINE
(F)	5/8" IRON ROD WITH PLASTIC CAP STAMPED "BENCHMARK ENGR" FOUND
L.E.	LANDSCAPE EASEMENT

- NOTES**
1. THE 10' ABOVE NATURAL GROUND SURFACE OF A MINIMUM OF 10,000 FEET ABOVE MEAN SEA LEVEL, THE TOP OF BENCH ELEVATION AT ANY POINT ON THE PERIMETER OF THE BENCH SHALL BE NO LESS THAN EIGHTEN (18) INCHES ABOVE NATURAL GROUND.
2. TEMPORARY BENCHMARK: CUT "X" IN CENTERLINE CONCRETE PAVEMENT OF N. WATERLAKE DR. (APPROX. 3' EAST OF THE END OF PAVEMENT) WEST PARK LAKES SECTION 1. ELEVATION = 110.08 (BEC 123) NGVD DATUM OF 1973 ADJUSTMENT.
3. THE COORDINATES SHOWN HEREON ARE TEXAS SOUTH CENTRAL ZONE NO. 4204 STATE PLANE SURFACE COORDINATES (NAD83) AND MAY BE BROUGHT TO GRID BY APPLYING THE FOLLOWING COMBINED SCALE FACTOR: 0.999881.
4. ACCORDING TO THE FEDERAL EMERGENCY MANAGEMENT AGENCY FLOOD INSURANCE RATE MAP NO. 48157C0110 L FOR FORT BEND COUNTY, TEXAS, AND INCORPORATED AREAS, REVISED DATE APRIL 2014, THE SUBJECT PROPERTIES LIE IN ZONE X (UNSHADED), AREAS DETERMINED TO BE OUTSIDE THE 500-YEAR FLOOD PLAIN.
5. **BUILDING LINE NOTE:** UNLESS OTHERWISE INDICATED, THE BUILDING LINE (B.L.), WHETHER ONE OR MORE, SHOWN ON THIS SUBDIVISION PLAT ARE ESTABLISHED TO EVIDENCE COMPLIANCE WITH THE APPLICABLE PROVISIONS OF CHAPTER 42, CODE OF ORDINANCES, CITY OF HOUSTON, TEXAS, IN EFFECT AT THE TIME THIS PLAT WAS APPROVED, WHICH MAY BE AMENDED FROM TIME TO TIME. (150)
6. **LIGHTING ZONE DESIGNATION:** THIS PROPERTY LIES WITHIN THE "LZ3" LIGHTING ZONE DESIGNATION IN COMPLIANCE WITH THE "ORDERS FOR REGULATION OF OUTDOOR LIGHTING IN THE UNINCORPORATED AREAS OF FORT BEND COUNTY, TEXAS".
7. **SIDEWALK NOTE:** SIDEWALKS SHALL BE BUILT OR CAUSED TO BE BUILT NOT LESS THAN FIVE FEET IN WIDTH ON BOTH SIDES OF ALL DEDICATED RIGHT-OF-WAY WITHIN SAID PLAT AND ON THE CONTIGUOUS RIGHT-OF-WAY OF ALL PERIMETER ROADS SURROUNDING SAID PLAT IN ACCORDANCE WITH THE A.D.A.
8. **PIPELINE NOTE:** IF ANY, ALL EXISTING PIPELINES AND PIPELINE EASEMENTS WITHIN THE PLATTED BOUNDARY HAVE BEEN SHOWN.
9. THE DRAINAGE SYSTEM FOR THIS SUBDIVISION IS DESIGNED IN ACCORDANCE WITH THE FORT BEND COUNTY DRAINAGE CRITERIA MANUAL WHICH ALLOWS STREET PONDING WITH INTENSE RAINFALL EVENTS.
10. ALL DRAINAGE EASEMENTS TO BE KEPT CLEAR OF FENCES, BUILDINGS, VEGETATIONS AND OTHER OBSTRUCTIONS TO THE OPERATION AND MAINTENANCE OF THE DRAINAGE FACILITY.
11. ALL PROPERTY TO DRAIN INTO THE DRAINAGE EASEMENT ONLY THROUGH AN APPROVED DRAINAGE STRUCTURE.
12. ABSENT WRITTEN AUTHORIZATION BY THE AFFECTED UTILITIES, ALL UTILITY AND AERIAL EASEMENTS MUST BE KEPT UNOBSTRUCTED FROM ANY NON-UTILITY IMPROVEMENTS OR OBSTRUCTIONS BY THE PROPERTY OWNER. ANY UNAUTHORIZED IMPROVEMENTS OR OBSTRUCTIONS MAY BE REMOVED BY ANY PUBLIC UTILITY AT THE PROPERTY OWNER'S EXPENSE. WHILE WOODEN POSTS AND PANELED WOODEN FENCES ALONG THE PERIMETER AND BACK TO BACK EASEMENTS AND ALONGSIDE REAR LOTS LINES ARE PERMITTED, THEY TOO MAY BE REMOVED BY PUBLIC UTILITIES AT THE PROPERTY OWNER'S EXPENSE SHOULD THEY BE AN OBSTRUCTION. PUBLIC UTILITIES MAY PUT SAID WOODEN POSTS AND PANELED WOODEN FENCES BACK UP, BUT GENERALLY WILL NOT REPLACE WITH NEW FENCING.
13. SITE PLANS SHALL BE SUBMITTED TO FORT BEND COUNTY AND ANY OTHER APPLICABLE JURISDICTION FOR REVIEW AND APPROVAL. DEVELOPMENT PERMITS AND ALL OTHER APPLICABLE PERMITS SHALL BE OBTAINED FROM FORT BEND COUNTY PRIOR TO BEGINNING CONSTRUCTION.
14. THIS PROPERTY IS SUBJECT TO A SHORT FORM BLANKET EASEMENT FOR CERTAIN UTILITIES, RECORDED UNDER FORT BEND COUNTY CLERK'S FILE NO. 2006052620.
15. THIS PROPERTY IS SUBJECT TO A SHORT FORM BLANKET EASEMENT FOR CERTAIN UTILITIES, RECORDED UNDER FORT BEND COUNTY CLERK'S FILE NO. 2014086327.
16. THIS LAND TO REMAIN UNDEVELOPED, ANY CHANGES INTENDED LAND USE WILL REQUIRE REVIEW UNDER THE MOST UP TO DATE FORT BEND COUNTY DRAINAGE CRITERIA.

LAKES OF BELLA TERRA RESERVE SEC 2

A SUBDIVISION OF 20.683 ACRES OF LAND BEING SITUATED IN THE
WALTON, HILL AND WALTON "A" SURVEY, ABSTRACT No. 435
FORT BEND COUNTY, TEXAS

0 LOTS 1 BLOCK 3 RESERVES
SCALE: 1"=100' DATE: DECEMBER, 2021

OWNERS:
Fort Bend County MUD #133
3200 Southwest Fwy, Ste #2600
Houston, Texas 77027
(713) 860-8400

OWNERS:
Lakes of Bella Terra Community Association, Inc
7102 Glen Chase Court,
Houston, Texas 77095
(713) 952-0200

PREPARED BY:
BENCHMARK ENGINEERING CORPORATION
Consulting Engineers - Planners - Surveyors
2401 Fountainview Suite 500
Houston, Texas 77057 U.S.A.
(713)266-9930 Fax (713)266-3804

Texas Board of Professional Engineers
Registration Number F-6788
TBPLS Firm Registration Number 10009000

STATE OF TEXAS §
COUNTY OF FORT BEND §

WE, LAKES OF BELLA TERRA COMMUNITY ASSOCIATION, INC., A TEXAS NON-PROFIT CORPORATION, ACTING BY AND THROUGH RAMEEN W. ZAHED PRESIDENT BEING AN OFFICER OF LAKES OF BELLA TERRA COMMUNITY ASSOCIATION, INC., A TEXAS NON-PROFIT CORPORATION, AND FORT BEND COUNTY MUNICIPAL UTILITY DISTRICT NO. 133, ACTING BY AND THROUGH DENNIS HARPER, PRESIDENT, BEING AN OFFICER OF FORT BEND COUNTY MUNICIPAL UTILITY DISTRICT NO. 133, OWNERS HEREINAFTER REFERRED TO AS OWNERS OF THE 20.683 ACRE TRACT OF LAND DESCRIBED IN THE ABOVE AND FOREGOING MAP OF LAKES OF BELLA TERRA RESERVE SEC 2, DO HEREBY MAKE AND ESTABLISH SAID SUBDIVISION AND DEVELOPMENT PLAN OF SAID PROPERTY ACCORDING TO ALL LINES, DEDICATIONS, RESTRICTIONS AND NOTATIONS ON SAID MAPS OR PLAT AND HEREBY DEDICATE TO THE USE OF THE PUBLIC FOREVER, ALL STREETS (EXCEPT THOSE STREETS DESIGNATED AS PRIVATE STREETS OR PERMANENT ACCESS EASEMENTS) ALLEYS, PARKS, WATER COURSES, DRAINS, EASEMENTS AND PUBLIC PLACES SHOWN THEREON FOR THE PURPOSES AND CONSIDERATIONS THEREIN EXPRESSED; AND DO HEREBY BIND OURSELVES, OUR HEIRS, SUCCESSORS AND ASSIGNS TO WARRANT AND FOREVER DEFEND THE TITLE TO THE LAND SO DEDICATED.

FURTHER, OWNERS HAVE DEDICATED AND BY THESE PRESENTS DO DEDICATE TO THE USE OF THE PUBLIC FOR PUBLIC UTILITY PURPOSES FOREVER UNOBSTRUCTED AERIAL EASEMENTS. THE AERIAL EASEMENTS SHALL EXTEND HORIZONTALLY AN ADDITIONAL ELEVEN FEET, SIX INCHES (11' 6") FOR TEN FEET (10' 0") PERIMETER GROUND EASEMENTS OR SEVEN FEET, SIX INCHES (7' 6") FOR FOURTEEN FEET (14' 0") PERIMETER GROUND EASEMENTS OR SEVEN FEET (7' 0") FOR SIXTEEN FEET (16' 0") PERIMETER GROUND EASEMENTS, FROM A PLANE SIXTEEN FEET (16' 0") ABOVE GROUND LEVEL UPWARD, LOCATED ADJACENT TO AND ADJOINING SAID PUBLIC UTILITY EASEMENTS THAT ARE DESIGNATED WITH AERIAL EASEMENTS (U.E. & A.E.) AS INDICATED AND DEPICTED HEREON, WHEREBY THE AERIAL EASEMENT TOTALS TWENTY ONE FEET, SIX INCHES (21' 6") IN WIDTH.

FURTHER, OWNERS HAVE DEDICATED AND BY THESE PRESENTS DO DEDICATE TO THE USE OF THE PUBLIC FOR PUBLIC UTILITY PURPOSE FOREVER UNOBSTRUCTED AERIAL EASEMENTS. THE AERIAL EASEMENTS SHALL EXTEND HORIZONTALLY AN ADDITIONAL TEN FEET (10' 0") FOR TEN FEET (10' 0") BACK-TO-BACK GROUND EASEMENTS, OR EIGHT FEET (8' 0") FOR FOURTEEN FEET (14' 0") BACK-TO-BACK GROUND EASEMENTS OR SEVEN FEET (7' 0") FOR SIXTEEN FEET (16' 0") BACK-TO-BACK GROUND EASEMENTS, FROM A PLANE SIXTEEN FEET (16' 0") ABOVE GROUND LEVEL UPWARD, LOCATED ADJACENT TO BOTH SIDES AND ADJOINING SAID PUBLIC UTILITY EASEMENTS THAT ARE DESIGNATED WITH AERIAL EASEMENTS (U.E. AND A.E.) AS INDICATED AND DEPICTED HEREON, WHEREBY THE AERIAL EASEMENT TOTALS THIRTY FEET (30' 0") IN WIDTH.

FURTHER, OWNERS DO HEREBY COVENANT AND AGREE THAT ALL OF THE PROPERTY WITHIN THE BOUNDARIES OF THIS PLAT IS HEREBY RESTRICTED TO PREVENT THE DRAINAGE OF ANY SEPTIC TANKS INTO ANY PUBLIC OR PRIVATE STREET, PERMANENT ACCESS EASEMENT, ROAD OR ALLEY, OR ANY DRAINAGE DITCH, EITHER DIRECTLY OR INDIRECTLY.

FURTHER, OWNERS DO HEREBY DEDICATE TO THE PUBLIC A STRIP OF LAND TWENTY FEET (20' 0") WIDE ON EACH SIDE OF THE CENTER LINE OF ANY AND ALL BAYOUS, CREEKS, GULLIES, RAVINES, DRAWS, SLOUGHS, OR OTHER NATURAL DRAINAGE COURSES LOCATED IN SAID SUBDIVISION, AS EASEMENTS FOR DRAINAGE PURPOSES, GIVING THE CITY OF HOUSTON, FORT BEND COUNTY, OR ANY OTHER GOVERNMENTAL AGENCY, THE RIGHT TO ENTER UPON SAID EASEMENT AT ANY AND ALL TIMES FOR THE PURPOSE OF CONSTRUCTION AND MAINTENANCE OF DRAINAGE FACILITIES AND STRUCTURES.

FURTHER, OWNERS DO HEREBY COVENANT AND AGREE THAT ALL OF THE PROPERTY WITHIN THE BOUNDARIES OF THIS PLAT AND ADJACENT TO ANY DRAINAGE EASEMENT, DITCH, GULLY, CREEK OR NATURAL DRAINAGE WAY SHALL HEREBY BE RESTRICTED TO KEEP SUCH DRAINAGE WAYS AND EASEMENTS CLEAR OF FENCES, BUILDINGS, PLANTING AND OTHER OBSTRUCTIONS TO THE OPERATIONS AND MAINTENANCE OF THE DRAINAGE FACILITY AND THAT SUCH ABUTTING PROPERTY SHALL NOT BE PERMITTED TO DRAIN DIRECTLY INTO THIS EASEMENT EXCEPT BY MEANS OF AN APPROVED DRAINAGE STRUCTURE.

FURTHER, WE DO HEREBY ACKNOWLEDGE THE RECEIPT OF THE "ORDERS FOR REGULATION OF OUTDOOR LIGHTING IN THE UNINCORPORATED AREAS OF FORT BEND COUNTY, TEXAS", AND DO HERBY COVENANT AND AGREE AND SHALL COMPLY WITH THIS ORDER AS ADOPTED BY FORT BEND COUNTY COMMISSIONERS COURT ON MARCH 23, 2004, AND ANY SUBSEQUENT AMENDMENTS.

IN TESTIMONY WHEREOF, LAKES OF BELLA TERRA COMMUNITY ASSOCIATION, INC., A TEXAS NON-PROFIT CORPORATION, HAS CAUSED THESE PRESENTS TO BE SIGNED BY RAMEEN W. ZAHED PRESIDENT IT'S PRESIDENT THEREUNTO AUTHORIZED, ATTESTED BY ABDUL BARAZI THIS 15TH DAY OF DECEMBER 2021.

By: LAKES OF BELLA TERRA COMMUNITY ASSOCIATION, INC.,
A TEXAS NON-PROFIT CORPORATION

Rameen W. Zahed
NAME AND TITLE

ATTESTED BY: Abdul Barazi


Rameen W. Zahed, President LCBT 1301
NAME AND TITLE

STATE OF TEXAS §
COUNTY OF FORT BEND §

BEFORE ME, THE UNDERSIGNED AUTHORITY, ON THIS DAY PERSONALLY APPEARED RAMEEN W. ZAHED KNOWN TO ME TO BE THE PERSON WHOSE NAME IS SUBSCRIBED TO THE FOREGOING INSTRUMENT AND ACKNOWLEDGED TO ME THAT HE EXECUTED THE SAME FOR THE PURPOSES AND CONSIDERATIONS THEREIN EXPRESSED AND IN THE CAPACITY THEREIN AND HEREIN STATED, AND AS THE ACT AND DEED OF SAID CORPORATION.

GIVEN UNDER MY HAND AND SEAL OF OFFICE, THIS 15TH DAY OF DECEMBER, 2021.

Carla A. Eriksson
NOTARY PUBLIC IN AND FOR THE STATE OF TEXAS
MY COMMISSION EXPIRES: 4/29/25




STATE OF TEXAS §
COUNTY OF FORT BEND §

BEFORE ME, THE UNDERSIGNED AUTHORITY, ON THIS DAY PERSONALLY APPEARED ABDUL BARAZI KNOWN TO ME TO BE THE PERSON WHOSE NAME IS SUBSCRIBED TO THE FOREGOING INSTRUMENT AND ACKNOWLEDGED TO ME THAT HE EXECUTED THE SAME FOR THE PURPOSES AND CONSIDERATIONS THEREIN EXPRESSED AND IN THE CAPACITY THEREIN AND HEREIN STATED, AND AS THE ACT AND DEED OF SAID CORPORATION.

GIVEN UNDER MY HAND AND SEAL OF OFFICE, THIS 15TH DAY OF DECEMBER, 2021.

Carla A. Eriksson
NOTARY PUBLIC IN AND FOR THE STATE OF TEXAS
MY COMMISSION EXPIRES: 4/29/25



IN TESTIMONY WHEREOF, FORT BEND COUNTY MUNICIPAL UTILITY DISTRICT NO. 133, HAS CAUSED THESE PRESENTS TO BE SIGNED BY DENNIS HARPER, IT'S PRESIDENT, THEREUNTO AUTHORIZED THIS 9TH DAY OF DECEMBER, 2021.

By: FORT BEND COUNTY MUNICIPAL UTILITY DISTRICT NO. 133


Dennis Harper
DENNIS HARPER, PRESIDENT

STATE OF TEXAS §
COUNTY OF HARRIS §

BEFORE ME, THE UNDERSIGNED AUTHORITY, ON THIS DAY PERSONALLY APPEARED DENNIS HARPER, KNOWN TO ME TO BE THE PERSON WHOSE NAME IS SUBSCRIBED TO THE FOREGOING INSTRUMENT AND ACKNOWLEDGED TO ME THAT HE EXECUTED THE SAME FOR THE PURPOSES AND CONSIDERATIONS THEREIN EXPRESSED AND IN THE CAPACITY THEREIN AND HEREIN STATED.



GIVEN UNDER MY HAND AND SEAL OF OFFICE, THIS 9TH DAY OF DECEMBER, 2021.

Carla A. Eriksson
NOTARY PUBLIC IN AND FOR THE STATE OF TEXAS
MY COMMISSION EXPIRES: 4/29/25



I, RONALD G. HARRISON, AM REGISTERED UNDER THE LAWS OF THE STATE OF TEXAS TO PRACTICE THE PROFESSION OF SURVEYING AND HEREBY CERTIFY THAT THE ABOVE SUBDIVISION IS TRUE AND ACCURATE. WAS PREPARED FROM AN ACTUAL SURVEY OF THE PROPERTY MADE UNDER MY SUPERVISION ON THE GROUND; THAT, EXCEPT AS SHOWN ALL BOUNDARY CORNERS, ANGLE POINTS, POINTS OF CURVATURE AND OTHER POINTS OF REFERENCE HAVE BEEN MARKED WITH IRON (OR OTHER OBJECTS OF A PERMANENT NATURE) PIPES OR RODS HAVING AN OUTSIDE DIAMETER OF NOT LESS THAN FIVE EIGHTHS (5/8) INCH AND A LENGTH OF NOT LESS THAN THREE (3) FEET; AND THAT THE PLAT BOUNDARY CORNERS HAVE BEEN TIED TO THE TEXAS COORDINATE SYSTEM OF 1983, SOUTH CENTRAL ZONE.

Ronald G. Harrison
RONALD G. HARRISON, R.P.L.S.,
TEXAS REGISTRATION NO. 5342




I, WILLIAM H. SAOUR, A PROFESSIONAL ENGINEER REGISTERED IN THE STATE OF TEXAS DO HEREBY CERTIFY THAT THIS PLAT MEETS ALL REQUIREMENTS OF FORT BEND COUNTY TO THE BEST OF MY KNOWLEDGE.

William H. Saour
WILLIAM H. SAOUR, P.E.
TEXAS REGISTRATION NO.: 116018

THIS IS TO CERTIFY THAT THE PLANNING COMMISSION OF THE CITY OF HOUSTON, TEXAS, APPROVED THIS PLAT OF LAKES OF BELLA TERRA RESERVE SEC 2, IN CONFORMANCE WITH THE LAWS OF THE STATE OF TEXAS AND THE ORDINANCES OF THE CITY OF HOUSTON AS SHOWN HEREON AND AUTHORIZED THE RECORDING OF

THIS PLAT THIS 19th DAY OF January, 2022.

By: Martha L. Stein
MARTHA L. STEIN, CHAIR OR
M. SONNY GARZA, VICE-CHAIR



By: Margaret Wallace Brown
MARGARET WALLACE BROWN, AICP, CNU-A
SECRETARY

I, J. STACY SLAWINSKI P.E., FORT BEND COUNTY ENGINEER, DO HEREBY CERTIFY THAT THE PLAT OF THIS SUBDIVISION COMPLIES WITH ALL OF THE EXISTING RULES AND REGULATIONS OF THIS OFFICE AS ADOPTED BY THE FORT BEND COUNTY COMMISSIONERS' COURT. HOWEVER, NO CERTIFICATION IS HEREBY GIVEN AS TO THE EFFECT OF DRAINAGE FROM THIS SUBDIVISION ON THE INTERCEPTING DRAINAGE ARTERY OR PARENT STREAM OR ON ANY OTHER AREA OR SUBDIVISION WITHIN THE WATERSHED.

J. STACY SLAWINSKI, P.E.
FORT BEND COUNTY ENGINEER

APPROVED BY THE COMMISSIONERS' COURT OF FORT BEND COUNTY, TEXAS THIS _____ DAY OF _____, 202__.

VINCENT M. MORALES JR.
COMMISSIONER, PRECINCT 1

GRADY PRESTAGE
COMMISSIONER, PRECINCT 2

KP GEORGE
COUNTY JUDGE

W. A. "ANDY" MEYERS
COMMISSIONER, PRECINCT 3

KEN R. DEMERCHANT
COMMISSIONER, PRECINCT 4

THE STATE OF TEXAS §
COUNTY OF FORT BEND §

I, LAURA RICHARD, COUNTY CLERK IN AND FOR FORT BEND COUNTY, HEREBY CERTIFY THAT THE FOREGOING INSTRUMENT WITH ITS CERTIFICATE OF AUTHENTICATION WAS FILED FOR RECORDATION IN MY

OFFICE ON _____ DAY OF _____, 202__ AT _____ O'CLOCK, ____M., IN

PLAT NO. _____ OF THE PLAT RECORDS OF SAID COUNTY.

WITNESS MY HAND AND SEAL OF OFFICE AT RICHMOND, TEXAS,
THE DAY AND DATE LAST ABOVE WRITTEN.

LAURA RICHARD, COUNTY CLERK
FORT BEND COUNTY, TEXAS

By: _____
DEPUTY

LAKES OF BELLA TERRA RESERVE SEC 2

A SUBDIVISION OF 20.683 ACRES OF LAND BEING SITUATED IN THE
WALTON, HILL AND WALTON "A" SURVEY, ABSTRACT No. 435
FORT BEND COUNTY, TEXAS

0 LOTS
SCALE: 1"=100'

1 BLOCK

3 RESERVES

DATE: DECEMBER, 2021

OWNERS:
Fort Bend County MUD #133
3200 Southwest Fwy, Ste. #2600
Houston, Texas 77027
(713) 860-6400

OWNERS:
Lakes of Bella Terra Community Association, Inc.
7102 Glen Chase Court,
Houston, Texas 77095
(713) 852-0200

PREPARED BY:

BENCHMARK ENGINEERING CORPORATION
Consulting Engineers - Planners - Surveyors
2401 Fountainview Suite 500
Houston, Texas 77057 U.S.A.
(713)266-9930 Fax (713)266-3804

Texas Board of Professional Engineers
Registration Number F-6789
TBPLS Firm Registration Number 10009000

SHEET 2 OF 2
B.E.C. JOB #04044-COM