

WILLOW FORK DRAINAGE DISTRICT
c/o Allen Boone Humphries Robinson LLP
3200 Southwest Freeway, Suite 2600
Houston, Texas 77027

_____, 2021

Fort Bend County
Attention: County Judge
401 Jackson Street
Richmond, Texas 77469

RE: Letter Agreement between Willow Fork Drainage District (the "District") and Fort Bend County (the "County") for Agency Agreement Related to County Lease with U.S. Army Corps of Engineers ("USACE")

To Whom it May Concern,

The County has entered into that certain lease agreement with USACE dated December 1, 1987 to provide additional recreational and maintenance benefits for land located within Barker Reservoir, as supplemented June 9, 2009 (the "Lease"). The District proposes to enter into a defined portion of the land covered by the Lease and provide certain recreational and maintenance benefits for the community (the "Project Area," as further described on Exhibit 1). Specifically, the District proposes to extend a trail from Mason Road along the District's Diversion Channel to an existing trail within the Barker Reservoir (the "Project," as further described on Exhibit 1).

This Letter Agreement confirms the County's designation of the District as its agent to act for and on behalf of the County pursuant to the Lease for the sole purposes of coordinating with applicable regulatory agencies (including with USACE), permitting, designing, and constructing the Project. The District is hereby expressly permitted to access, test, construct, and maintain the improvements and/or land within the Project Area related to the Project. The District shall provide the County with construction plans for the Project for the County's review and approval prior to construction. The District shall continue to serve as the County's agent under the Lease for the duration of the Project.

The District and County agree that the County shall have no responsibility for contracting of the work needed to design, construct, or maintain the Project. Further, the District and the County agree that the District is solely responsible for the actions and omissions of its employees, officers and contractors for work performed related to the Project.

FORT BEND COUNTY

By: _____
KP George, County Judge

ATTEST:

By: _____
Laura Richard, County Clerk

The terms and conditions of the District's letter dated _____, 2022, are hereby AGREED TO AND ACCEPTED this _____ day of _____, 2022.

WILLOW FORK DRAINAGE DISTRICT

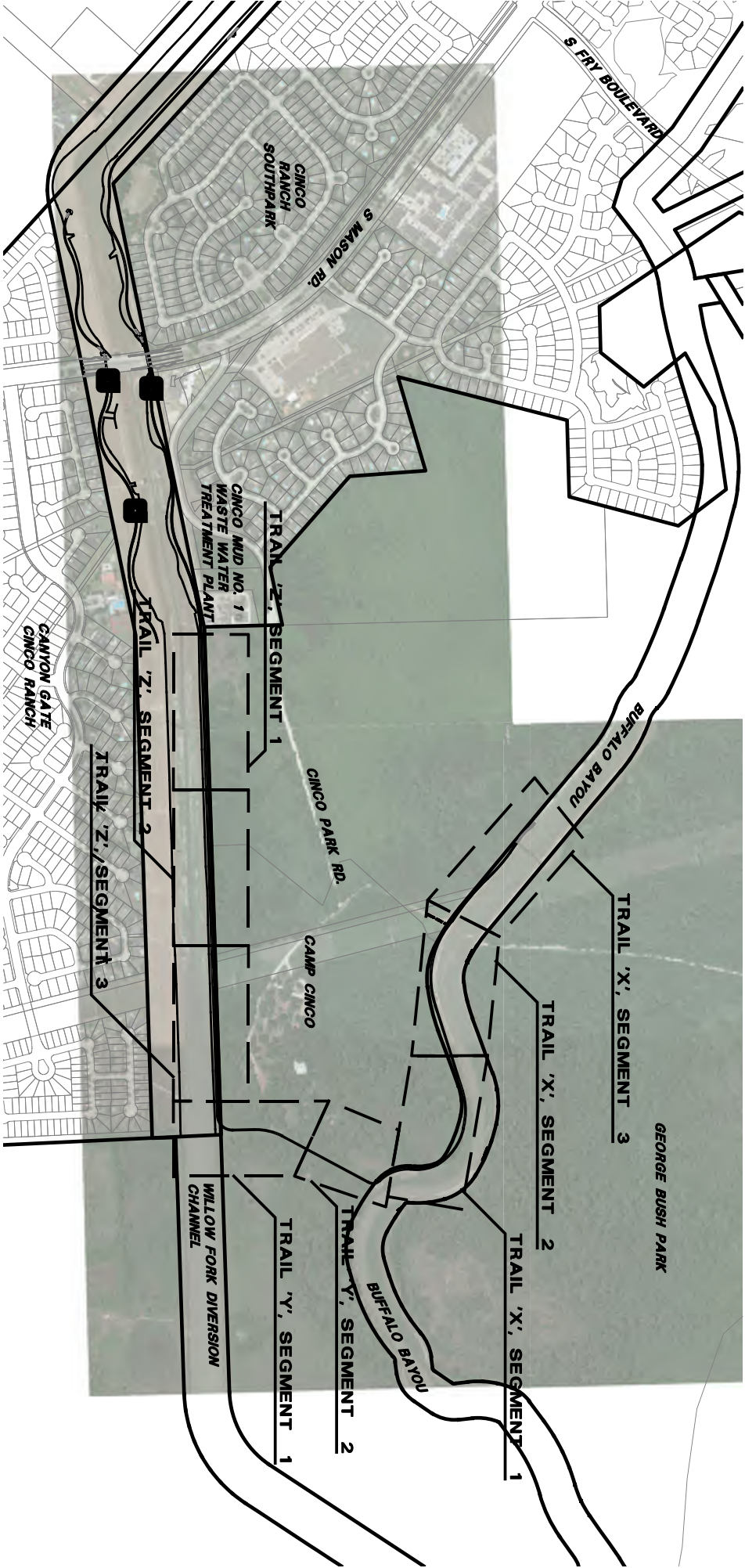
By: Wendy Duncan
Name: Wendy Duncan
Title: President

ATTEST

By: [Signature]
Name: John Savage
Title: Secretary

EXHIBIT 1

OVERALL REFERENCE MAP: TRAILS X, Y, Z

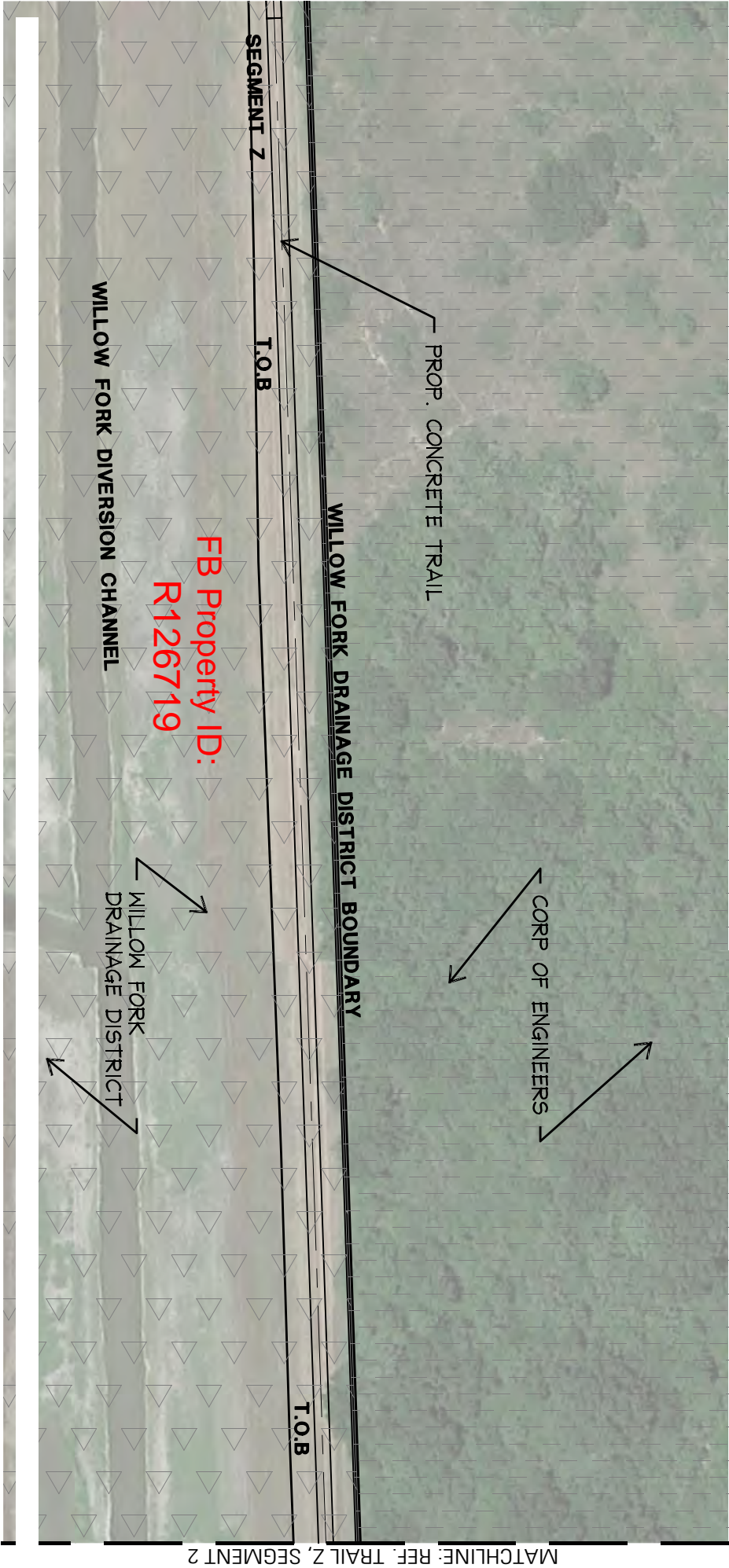


TBG

WFDD PHASE 4 TRAILS- TEMPORARY CONSTRUCTION EASEMENTS

Houston, Texas Willow Fork Drainage District March 2020

TRAIL Z, SEGMENT 1: Willow Fork Drainage District, Diversion Ditch and 50' r.o.w.



PARCEL OWNERS

- ARMY CORPS OF ENGINEERS
- POINT BEND COUNTY
- WILLOW FORK DRAINAGE DISTRICT

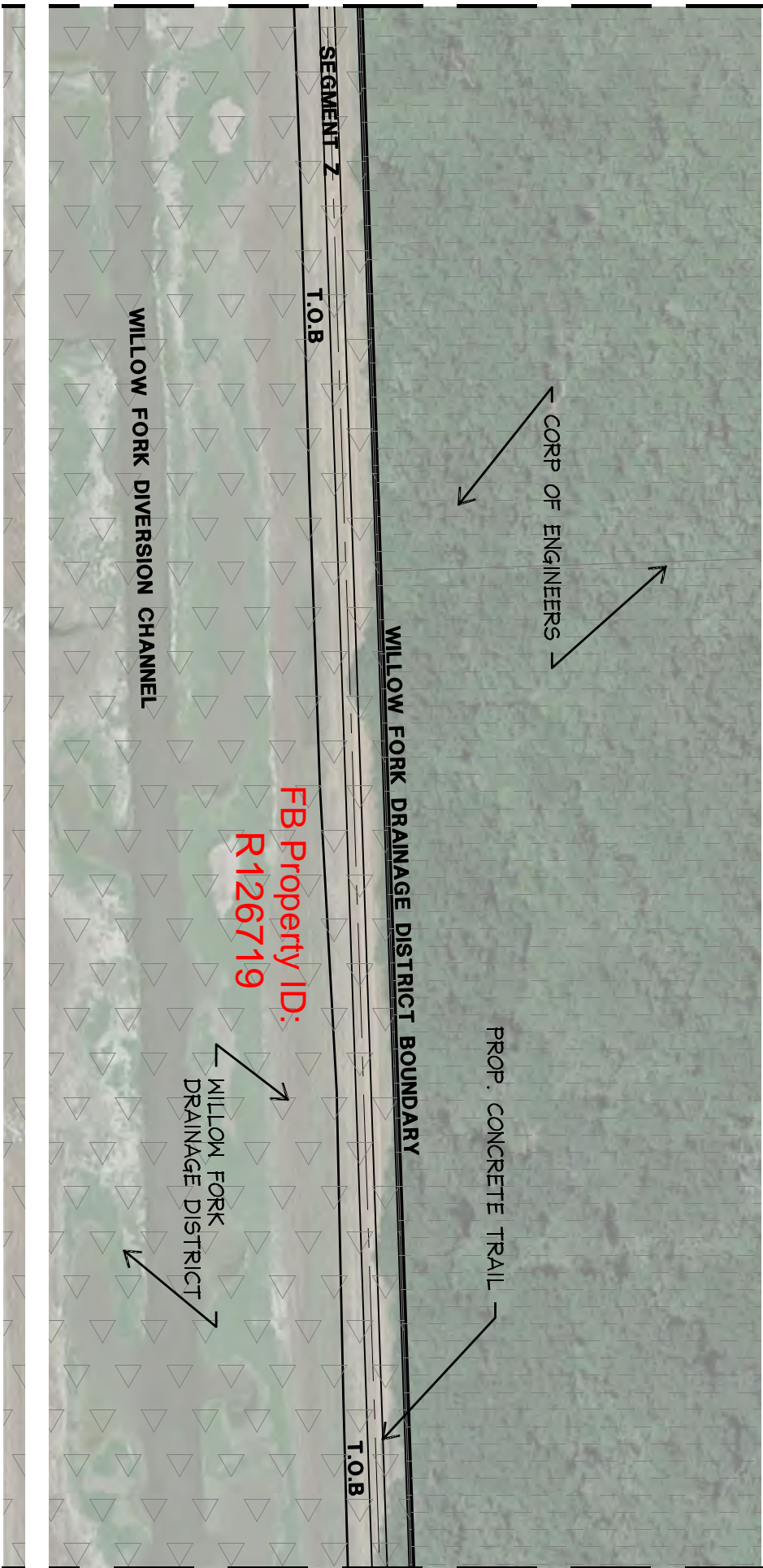


TBG

WFDD PHASE 4 TRAILS- TEMPORARY CONSTRUCTION EASEMENTS

Houston, Texas Willow Fork Drainage District March 2020

TRAIL Z, SEGMENT 2: Willow Fork Drainage District, Diversion Ditch and 50' r.o.w.



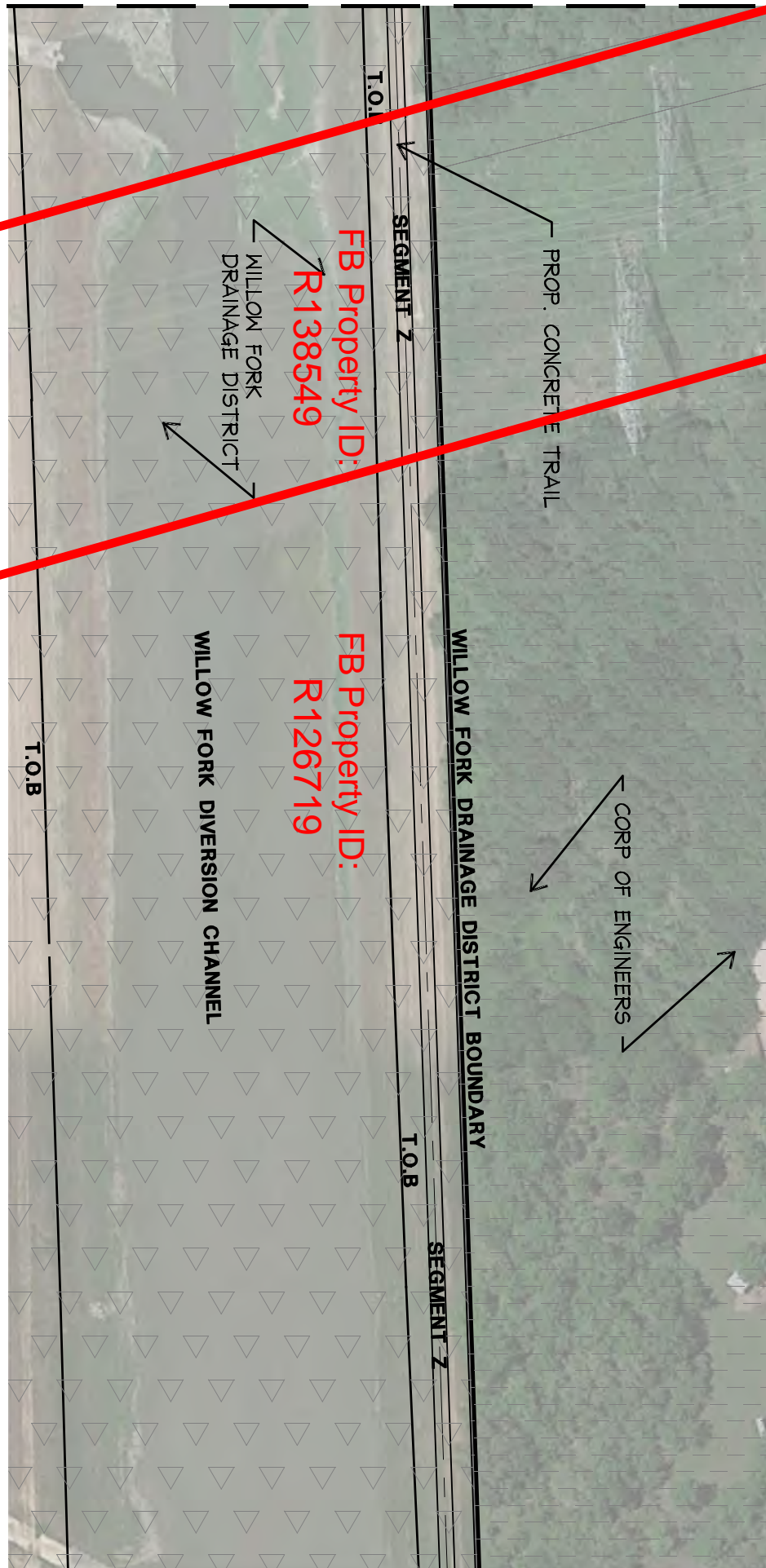
PARCEL OWNERS	
	ALLUVIAL CORPS OF ENGINEERS
	FORT BEND COUNTY
	WILLOW FORK DISTRICT



TBG

WFDD PHASE 4 TRAILS- TEMPORARY CONSTRUCTION EASEMENTS

TRAIL Z, SEGMENT 3: Willow Fork Drainage District, Diversion Ditch and 50' r.o.w.



FB Property ID: R138549

FB Property ID: R126719

WILLOW FORK DRAINAGE DISTRICT

WILLOW FORK DIVERSION CHANNEL

PROP. CONCRETE TRAIL

CORP OF ENGINEERS

T.O.B.

T.O.B.

PARCEL OWNERS

	ALAMOGORDO COUNTY OF ENGINEERS
	PORT BEND COUNTY
	WILLOW FORK DISTRICT



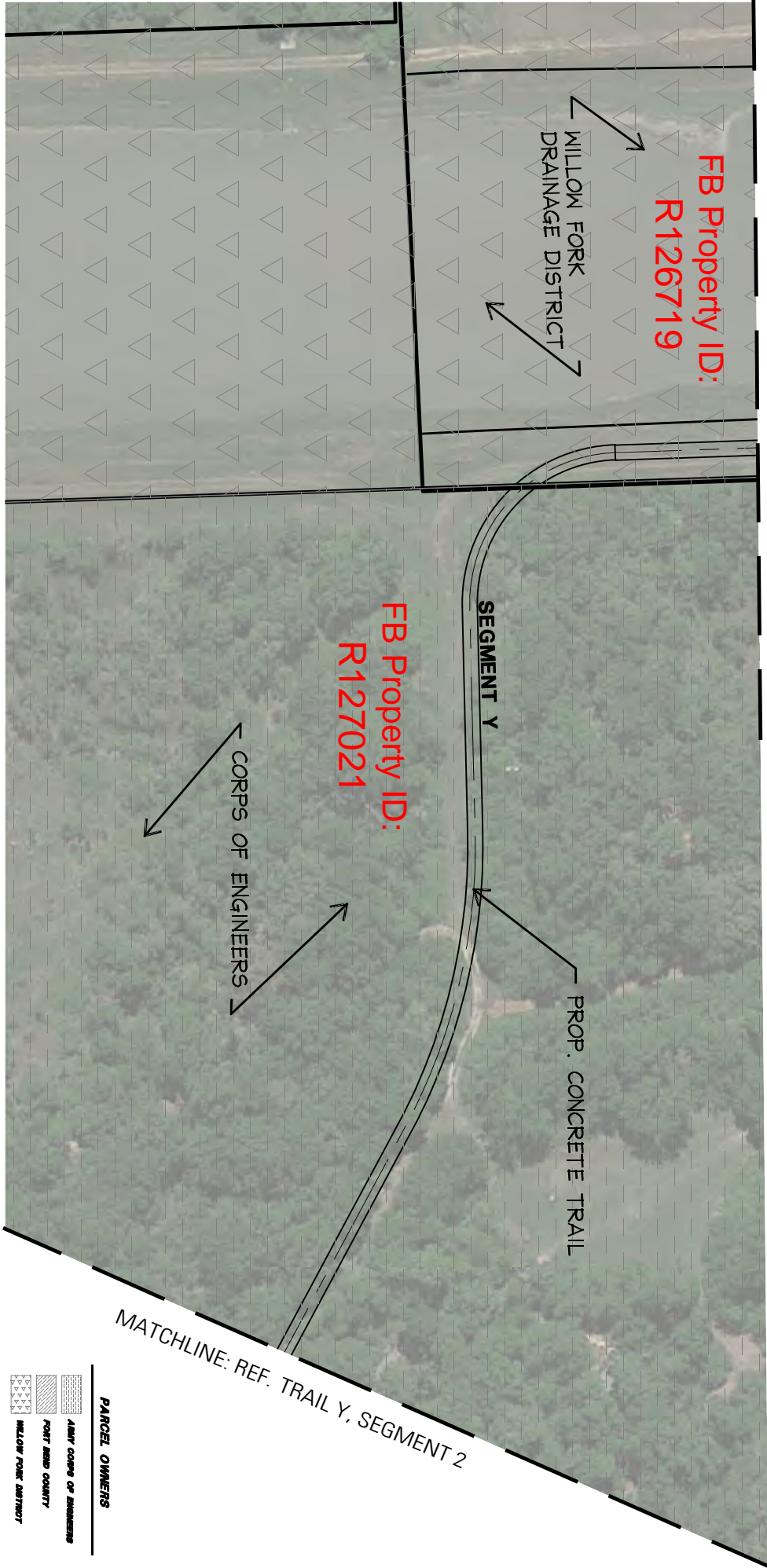
TBG

WFDD PHASE 4 TRAILS- TEMPORARY CONSTRUCTION EASEMENTS

Houston, Texas Willow Fork Drainage District March 2020

TRAIL Y, SEGMENT 1: Army Corps of Engineers

MATCHLINE: REF. TRAIL Z, SEGMENT 3



MATCHLINE: REF. TRAIL Y, SEGMENT 2

PARCEL OWNERS

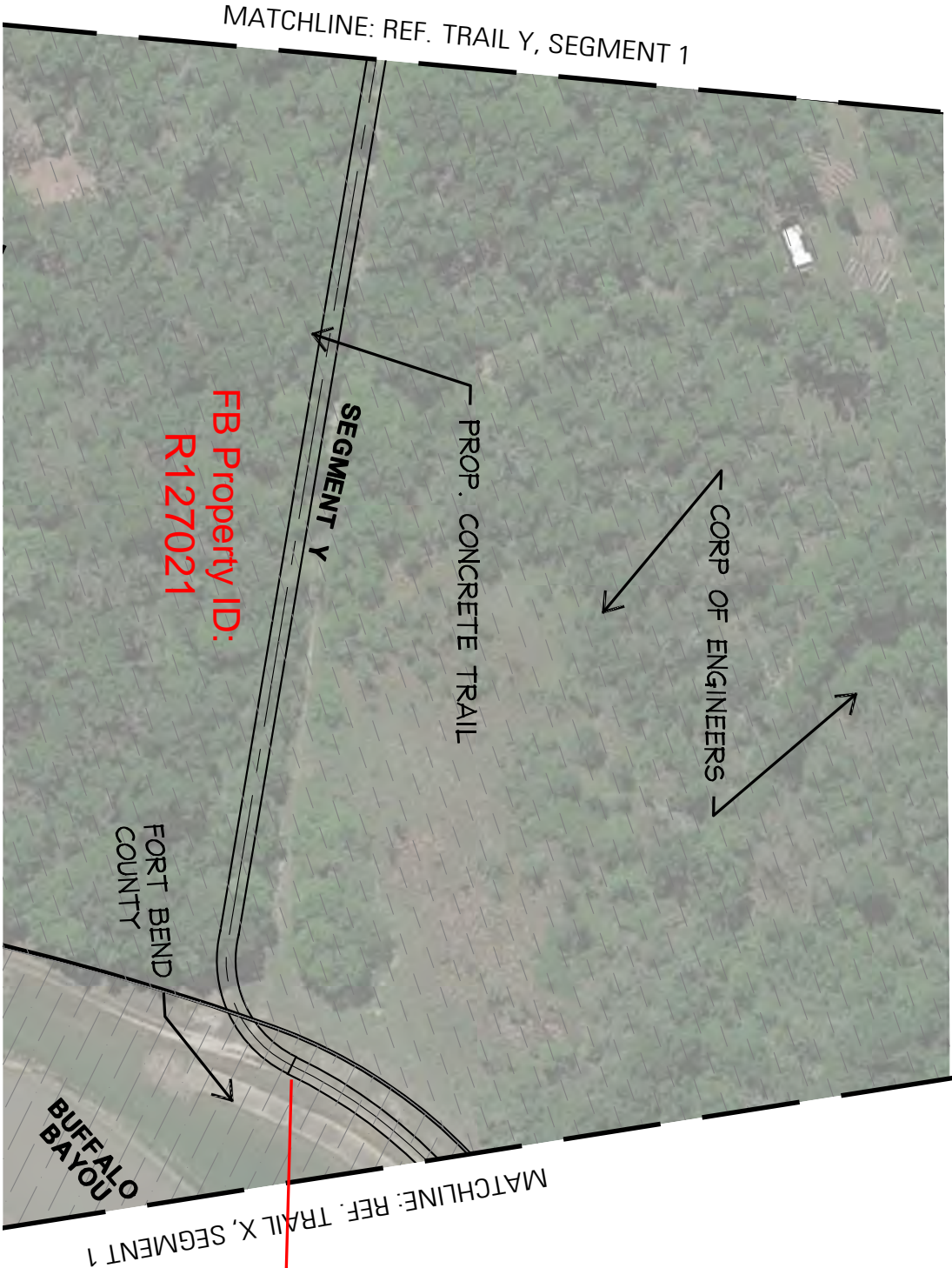
	ARMY CORPS OF ENGINEERS
	PORT AND COUNTY
	WILLOW FORK DISTRICT



TBG

WFDD PHASE 4 TRAILS- **TEMPORARY CONSTRUCTION EASEMENTS**

TRAIL Y, SEGMENT 2: Army Corps of Engineers



FB Property ID:
R138469

PARCEL OWNERS

	ARMY CORPS OF ENGINEERS
	FORT BEND COUNTY
	WILLOW FORK DISTRICT

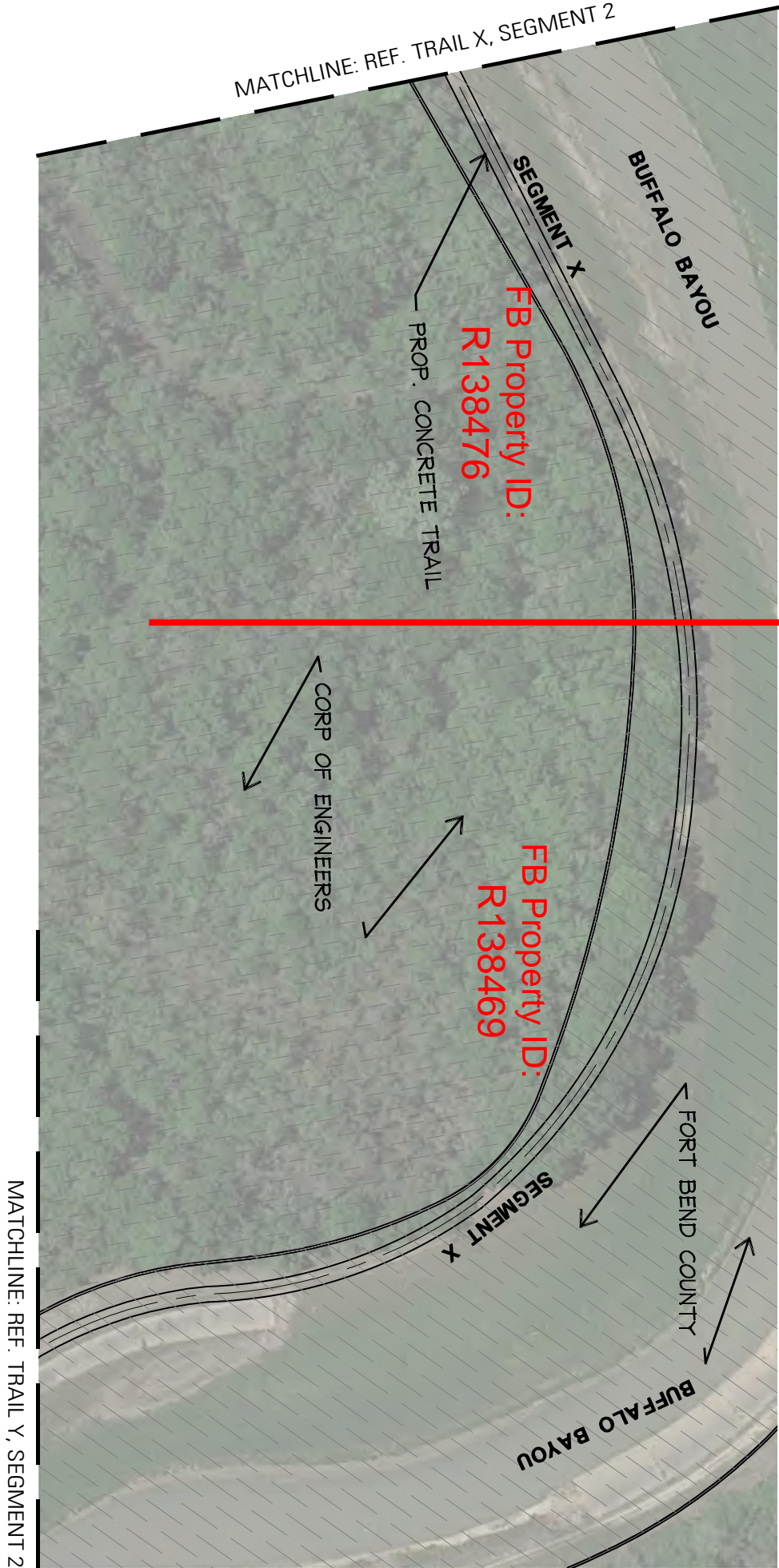


TBG

WFDD PHASE 4 TRAILS- **TEMPORARY CONSTRUCTION EASEMENTS**



TRAIL X, SEGMENT 1: Fort Bend County



PARCEL OWNERS

	ARMY CORPS OF ENGINEERS
	FORT BEND COUNTY
	WILLOW FORK DISTRICT


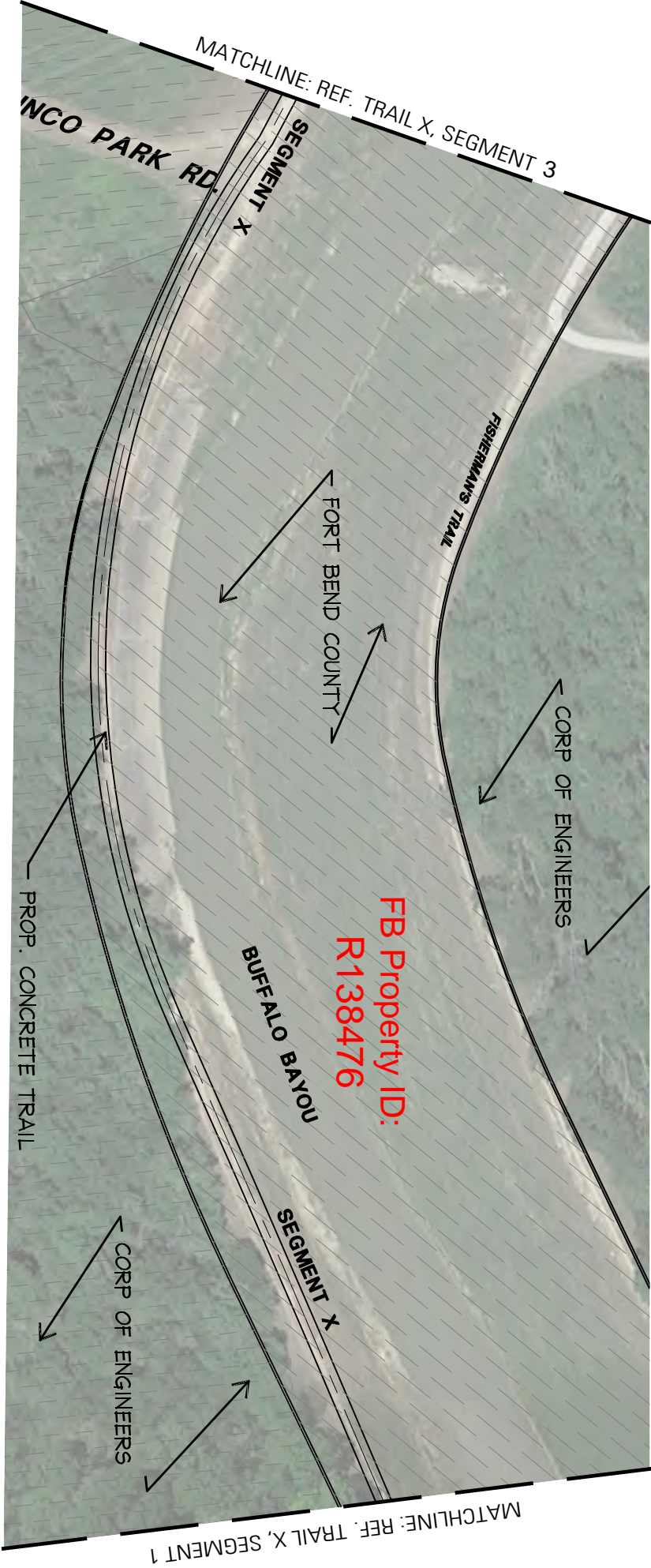
WFDD PHASE 4 TRAILS- TEMPORARY CONSTRUCTION EASEMENTS



TBG

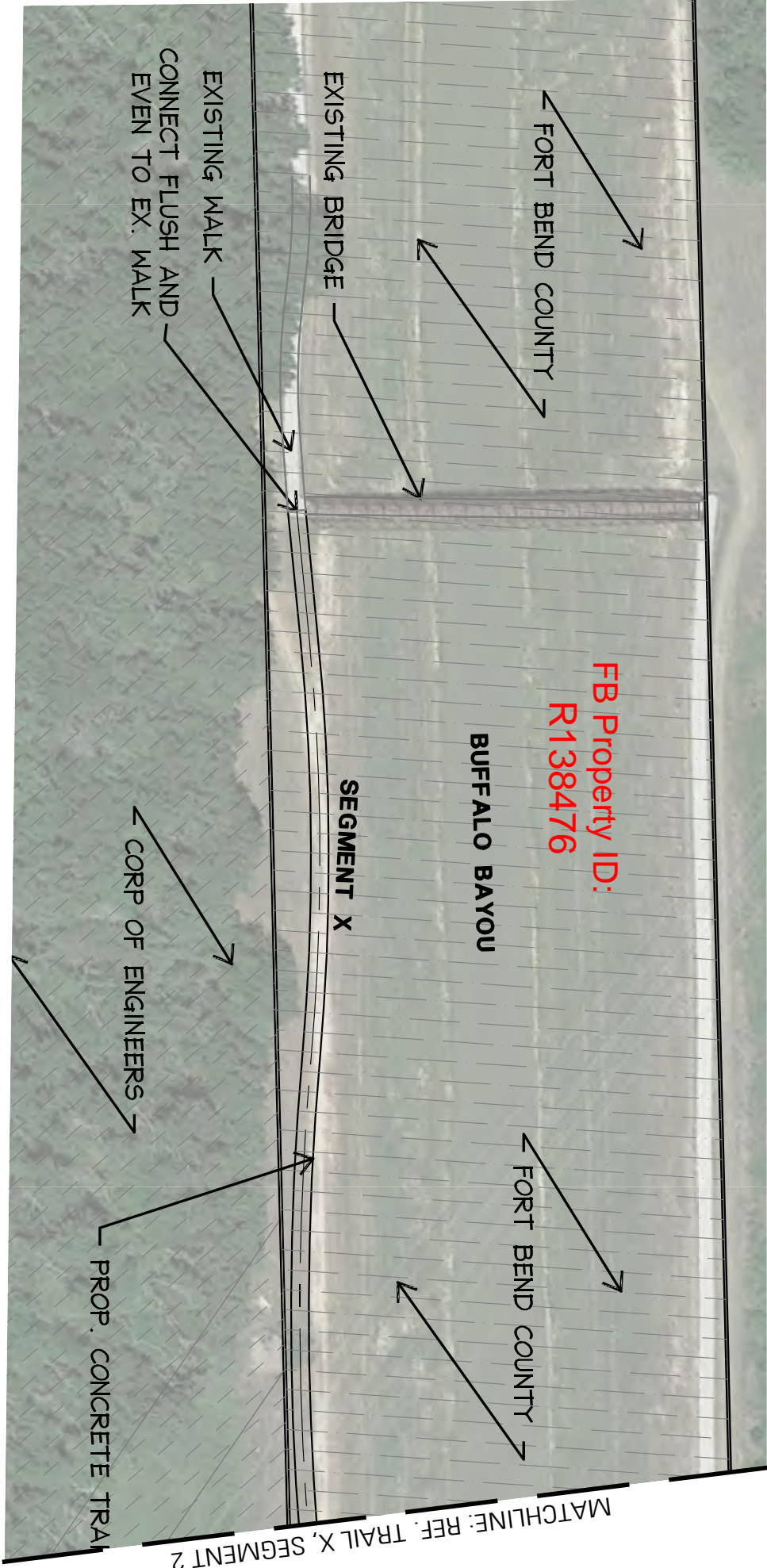
Houston, Texas Willow Fork Drainage District March 2020





TBG

WFDD PHASE 4 TRAILS- **TEMPORARY CONSTRUCTION EASEMENTS**



PARCEL OWNERS

- ARMY CORPS OF ENGINEERS
- FORT BEND COUNTY
- WILLOW FORK DISTRICT



TBG



LEGEND

Existing Phase 1, 2 and 3 Off-Street Trails

Existing Off-Street Trail by Others

Future Phase 4 Trails

Existing Street Trail

Willow Fork Drainage District

Trail Segment

New Pedestrian Bridge

KSD Community Parks

Community Parks

Mid-Block Crossing (Under Construction)

Underpass (2021 Completion)

