



Fort Bend County Engineering
FORT BEND COUNTY, TEXAS

J. Stacy Slawinski, P.E.
County Engineer

February 11, 2022

Commissioner Vincent M. Morales, Jr.
Fort Bend County Precinct 1
22333 Grand Corner Drive
Katy, Texas 77494

RE: Addition of "NO PARKING, STOPPING, STANDING" signs on Grayson Lakes Boulevard and Anchor Lake Lane in Country Lakes, Section 1

Dear Commissioner:

At the request of the Grayson Lakes HOA, Fort Bend County Engineering Department has completed the traffic control plan to prohibit parking, stopping, and standing on the both sides of Grayson Lakes Boulevard from Katy Flewellen Road to Neenah Drive, and on both sides of the first 250 feet of Anchor Lake Lane east of Grayson Lakes Boulevard. This prohibition will be effective on school days from 7:00 a.m. to 9:00 a.m. and from 3:00 p.m. to 5:00 p.m. The public hearing date for acceptance for the plan will be scheduled on the next available Commissioner's Court Agenda.

A copy of the traffic control plan is attached for your review. If we can be of further assistance please do not hesitate to contact me at 281-633-7528 or chris.debaillon@fortbendcountytexas.gov.

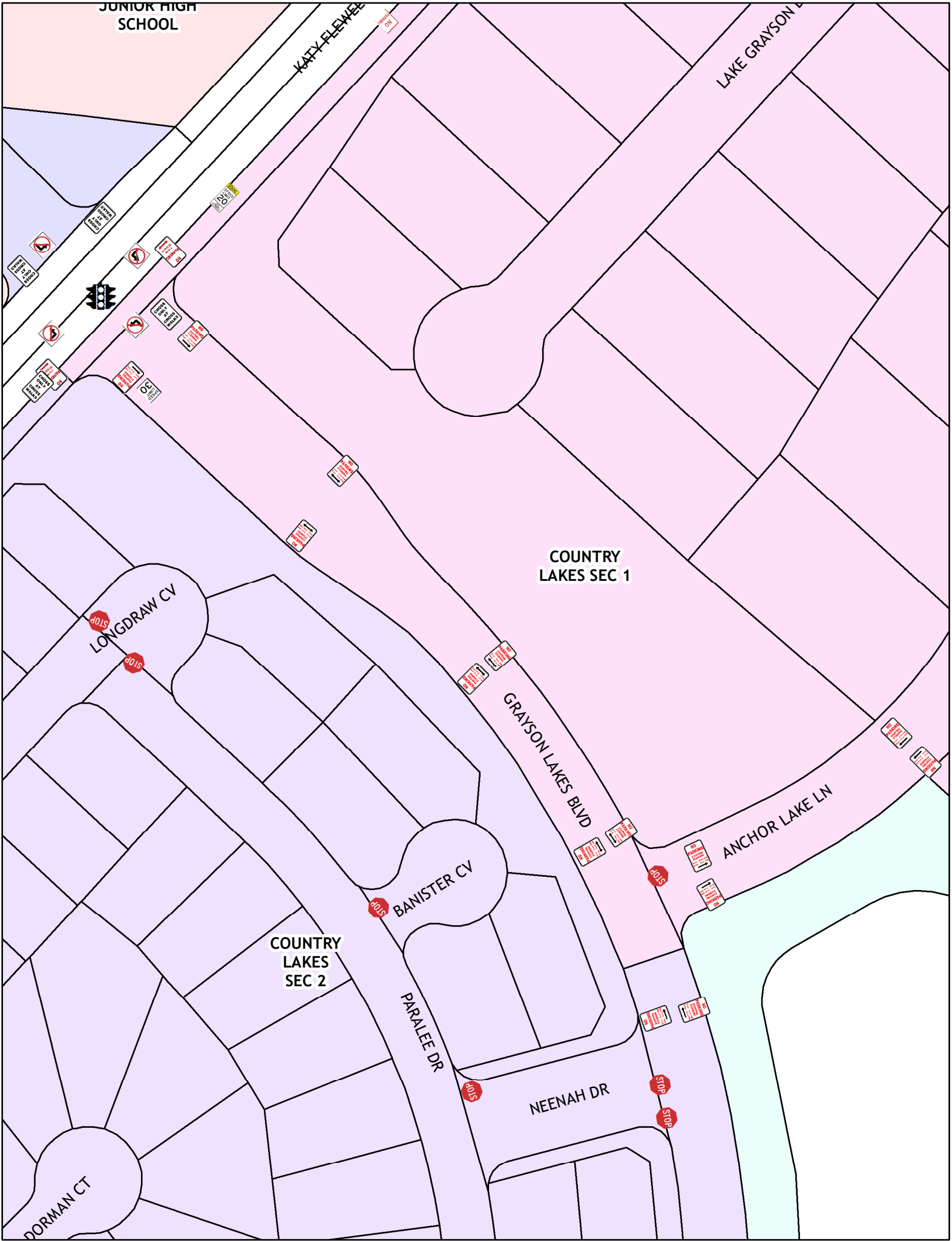
Sincerely,

A handwritten signature in blue ink, appearing to read "Chris Debaillon".


Chris Debaillon, PE, PTOE
Assistant County Engineer - Traffic

cc: Judge KP George, County Judge
Scott Wieghat - FBC Road & Bridge
Brian Fields - FBC Road & Bridge
Major Rudy Castaneda – FBC Sheriff's Office Rudy.Castandea@fortbendcountytexas.gov
Major Manuel Zamora – FBC Sheriff's Office Manuel.Zamora@fortbendcountytexas.gov
File

301 Jackson St., Suite 401, Richmond, TX 77469
Phone 281-633-7500













Grayson Lakes Blvd. and
Anchor Lake Ln.



Plan by: Engineering GIS
Date: 2/7/2022

Plan Approved by: Chris Debaillon, PE PTOE
Date: CD 2/10/2022

Sign Legend

- | | | | |
|---|---|---|---|
|  | Cross Only at Crosswalks |  | No Parking, Stopping, Standing (Arrow Right) |
|  | No Left Turn |  | No Parking, Stopping, Standing (Double Arrow) |
|  | No Parking (Written) |  | School Zone - 20 mph |
|  | No Parking Any Time (Double Arrow) |  | Speed Limit 30 mph |
|  | No Parking, Stopping, Standing (Arrow Left) |  | Stop |

Notes:
The purpose of this traffic control plan is to revise traffic control for a portion of Grayson Lakes Blvd. and Anchor Lake Ln. with the addition of "No Parking" on school days, 7am-9am and 3pm-5pm.