



Fort Bend County Engineering  
FORT BEND COUNTY, TEXAS

J. Stacy Slawinski, P.E.  
County Engineer

November 9, 2021

Commissioner W. A. "Andy" Meyers  
Fort Bend County Precinct 3  
22333 Grand Corner Drive  
Katy, Texas 77494

**RE: Mason Road between Beechnut Street and Harris County – Speed Limit**

Dear Commissioner:

The Fort Bend County Engineering Department has completed a review of the operational conditions along Mason Road between Beechnut Street and the Harris County line. The roadway currently has a posted speed of 35 mph and is identified as a Major Thoroughfare in the 2015 Fort Bend County Major Thoroughfare Plan.

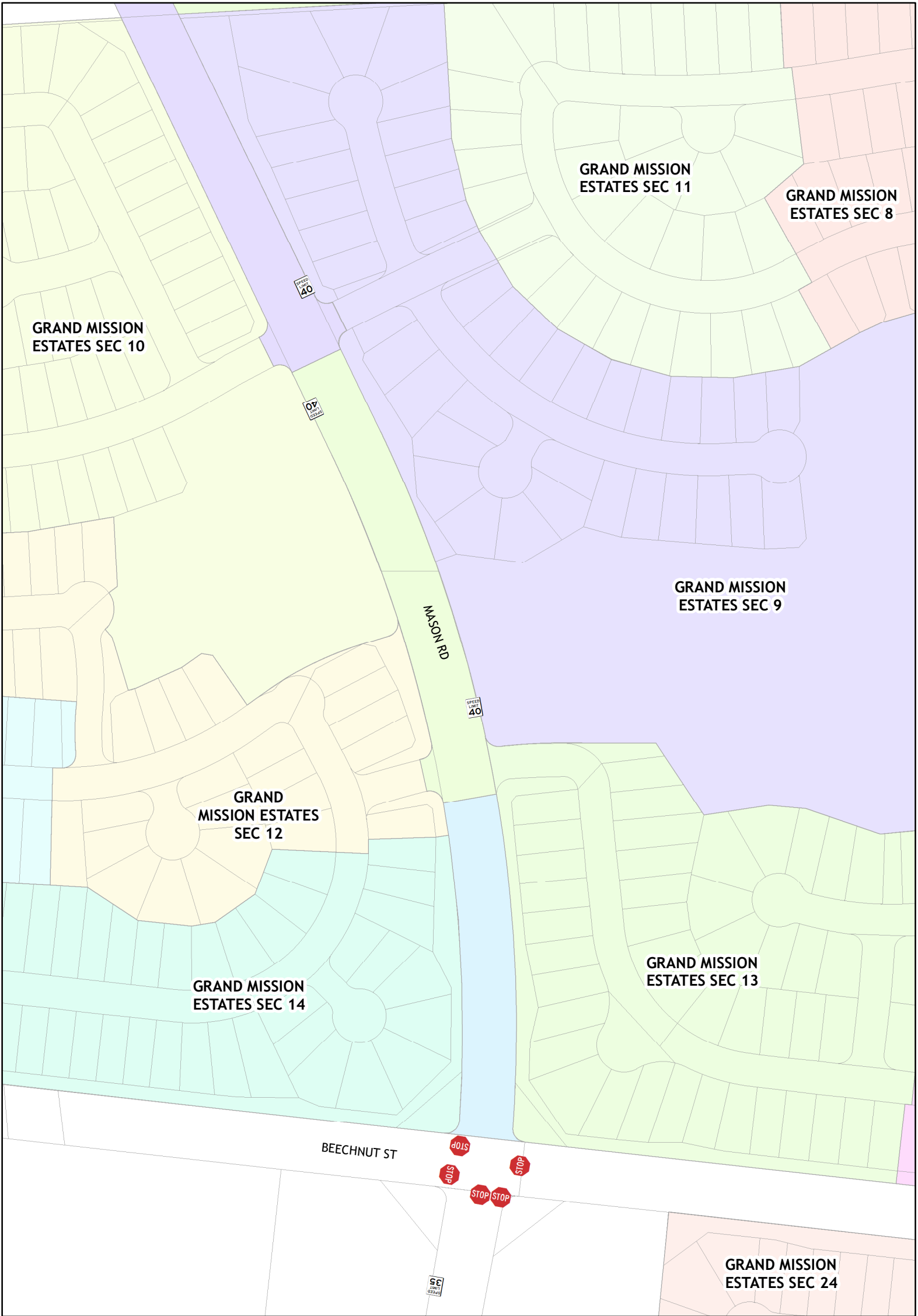
Based on the corridor context, Engineering recommends a speed limit of 40 mph on the corridor. The traffic control plan is attached. If you have any questions please do not hesitate to contact me at 281-633-7528 or [chris.debaillon@fortbendcountytexas.gov](mailto:chris.debaillon@fortbendcountytexas.gov).

Sincerely,


A handwritten signature in blue ink, appearing to read "Chris Debaillon".

Chris Debaillon, PE, PTOE  
Assistant County Engineer - Traffic

cc: Judge KP George, County Judge  
Scott Wieghat - FBC Road & Bridge  
Brian Fields - Signage Department  
Major Rudy Castaneda – FBC Sheriff's Office [Rudy.Castaneda@fortbendcountytexas.gov](mailto:Rudy.Castaneda@fortbendcountytexas.gov)  
Major Manuel Zamora – FBC Sheriff's Office [Manuel.Zamora@fortbendcountytexas.gov](mailto:Manuel.Zamora@fortbendcountytexas.gov)  
File



Mason Road between  
Beechnut St. and Harris  
County (Sheet 1 of 11)



Plan by: Engineering GIS  
Date: 11/2/2021

Plan Approved by: Chris Debaillon, PE PTOE  
Date: CD 11/9/2021

Sign Legend



Speed Limit 35 mph



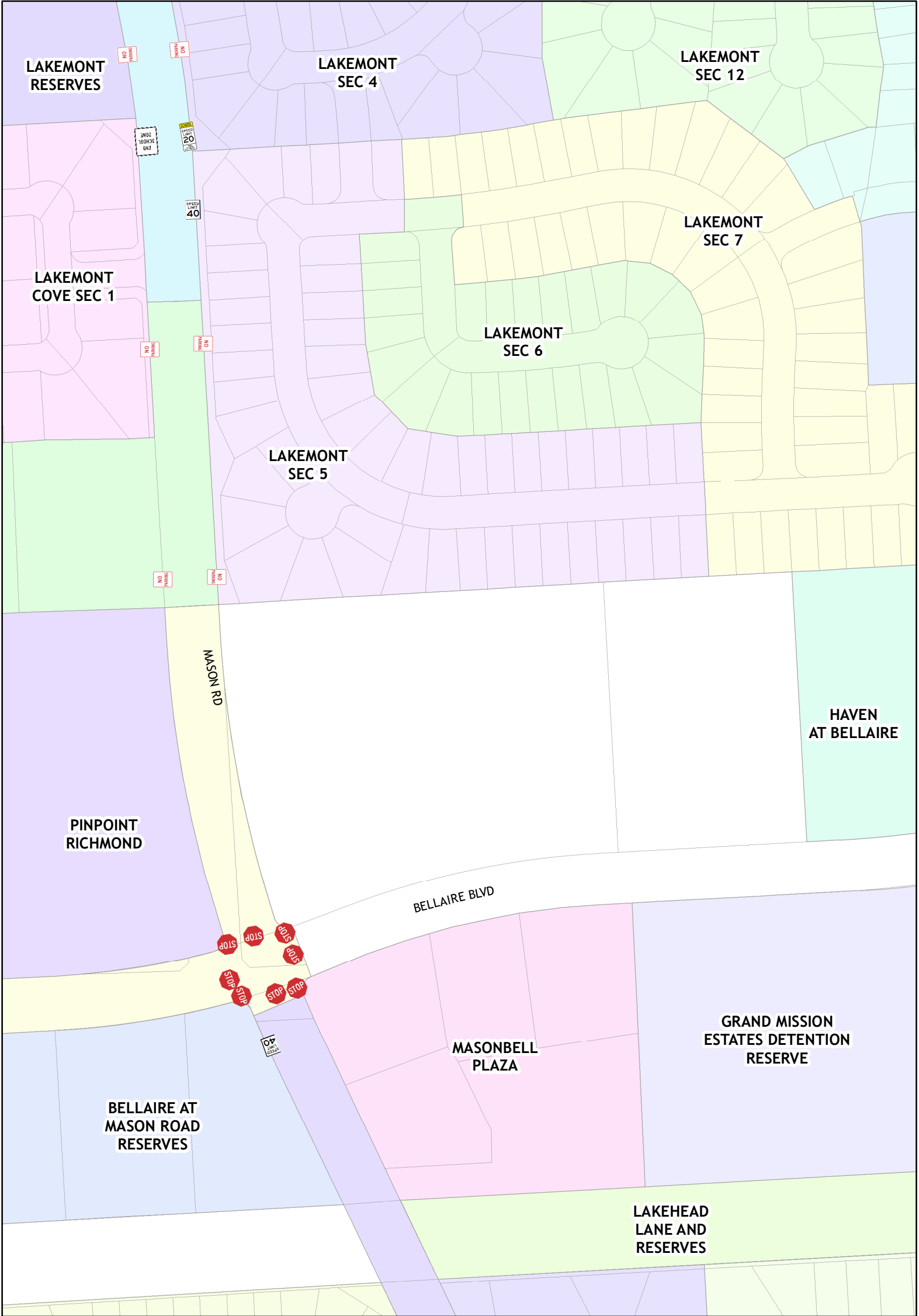
Speed Limit 40 mph



Stop



Notes:  
The purpose of this traffic control plan is to establish a 40 mph speed limit for Mason Rd. between Beechnut St. and Harris County.



Mason Road between  
Beechnut St. and Harris  
County (Sheet 2 of 11)

0 50 100 150 200  
Feet

Sign Legend

	No Parking (Written)		School Zone - 20 mph
	School Zone (End)		Speed Limit 40 mph
	Stop		

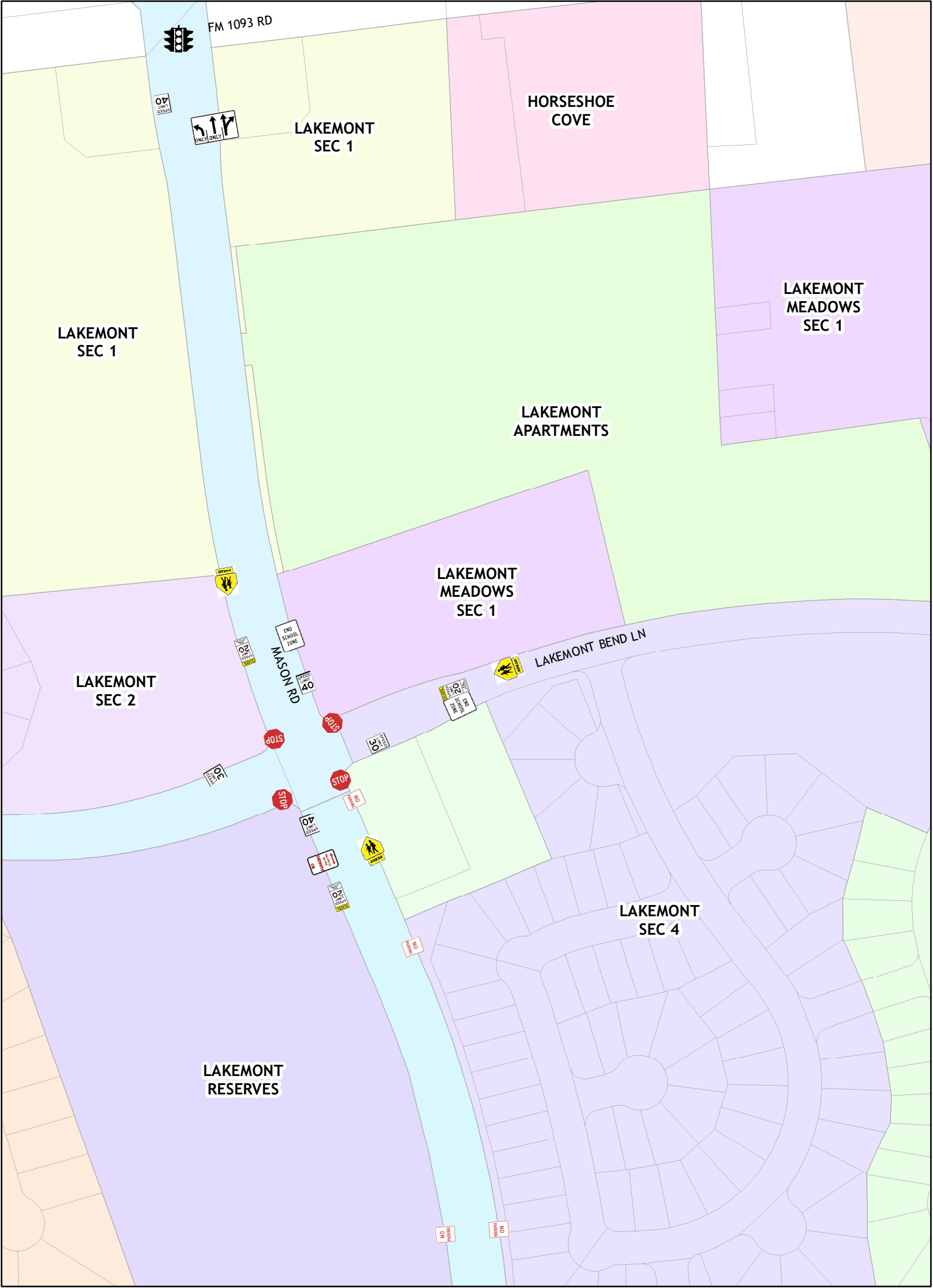


Notes:  
The purpose of this traffic control plan is to establish a 40 mph speed limit for Mason Rd. between Beechnut St. and Harris County.



Plan by: Engineering GIS  
Date: 11/2/2021

Plan Approved by: Chris Debaillon, PE PTOE  
Date: CD 11/9/2021



Mason Road between  
Beechnut St. and Harris  
County (Sheet 3 of 11)

Sign Legend

0 50 100 150 200  
Feet



Plan by: Engineering GIS  
Date: 11/2/2021

Plan Approved by: Chris Debaillon, PE PTOE  
Date: CD 11/9/2021



Advance Intersection Lane Control (R38)



No Parking (Written)



No Parking - Timed (Double Arrow)



School Crossing - Advance



School Zone (End)



School Zone - 20 mph



Speed Limit 30 mph

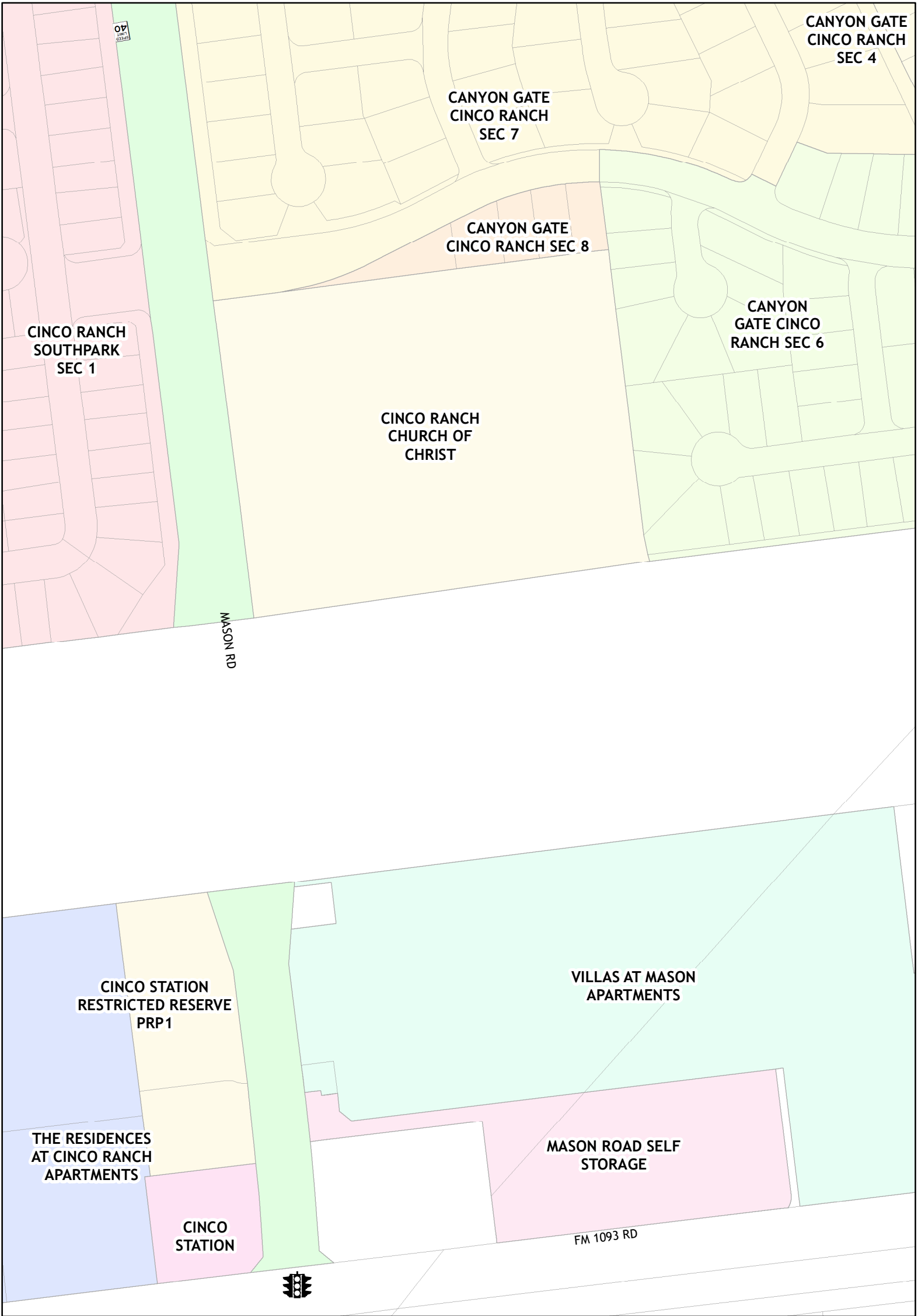


Speed Limit 40 mph



Stop

Notes:  
The purpose of this traffic control plan is to establish a 40 mph speed limit for Mason Rd. between Beechnut St. and Harris County.



**Mason Road between  
Beechnut St. and Harris  
County (Sheet 4 of 11)**

0 50 100 150 200  
Feet



Plan by: Engineering GIS  
Date: 11/2/2021

Plan Approved by: Chris Debaillon, PE PTOE  
Date: CD 11/9/2021

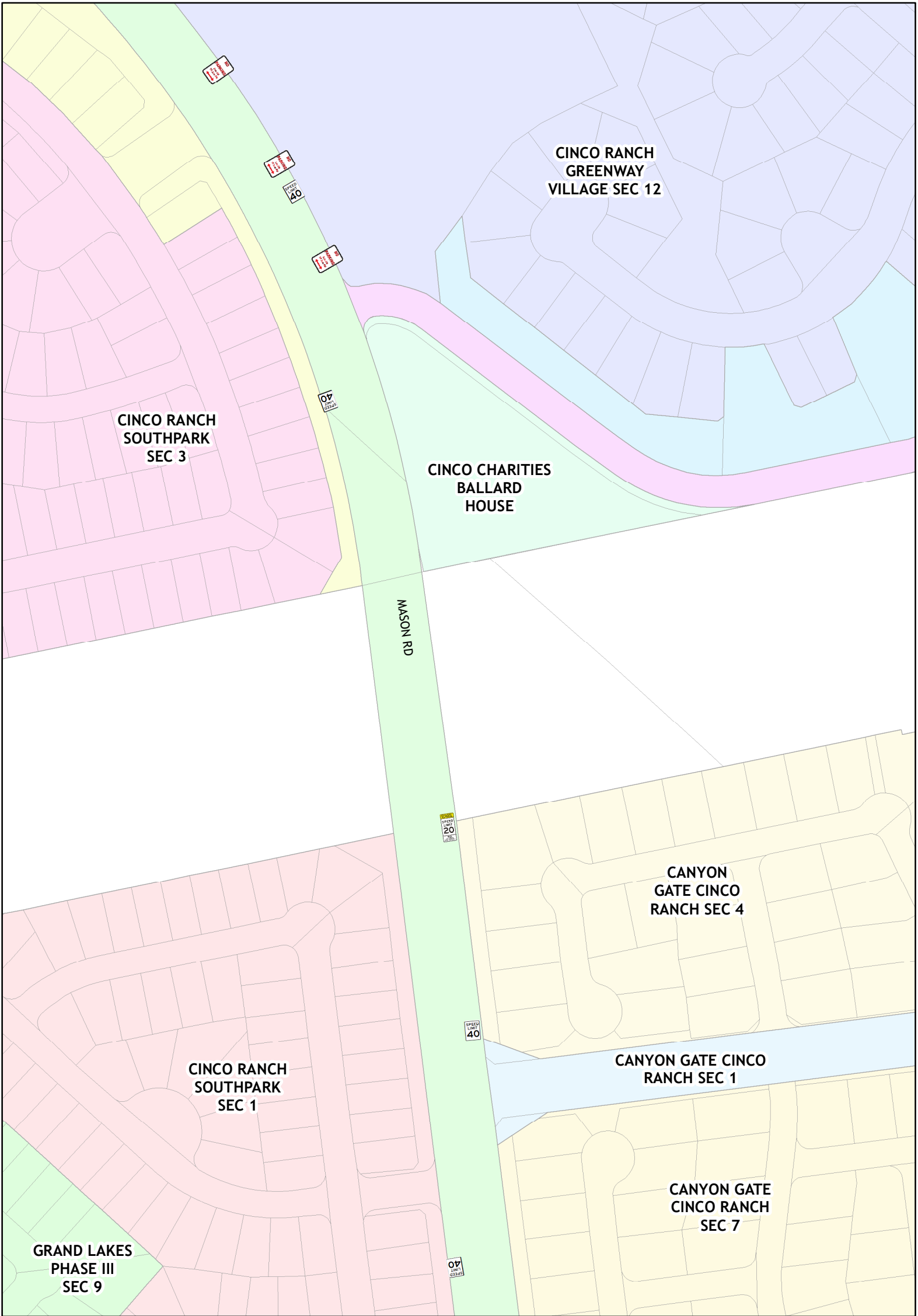
**Sign Legend**



Speed Limit 40 mph






Notes:  
The purpose of this traffic  
control plan is to establish  
a 40 mph speed limit for  
Mason Rd. between  
Beechnut St. and Harris  
County.



# Mason Road between Beechnut St. and Harris County (Sheet 5 of 11)

0 50 100 150 200  
Feet

## Sign Legend

-  No Parking Any Time (Double Arrow)
-  School Zone - 20 mph
-  Speed Limit 40 mph

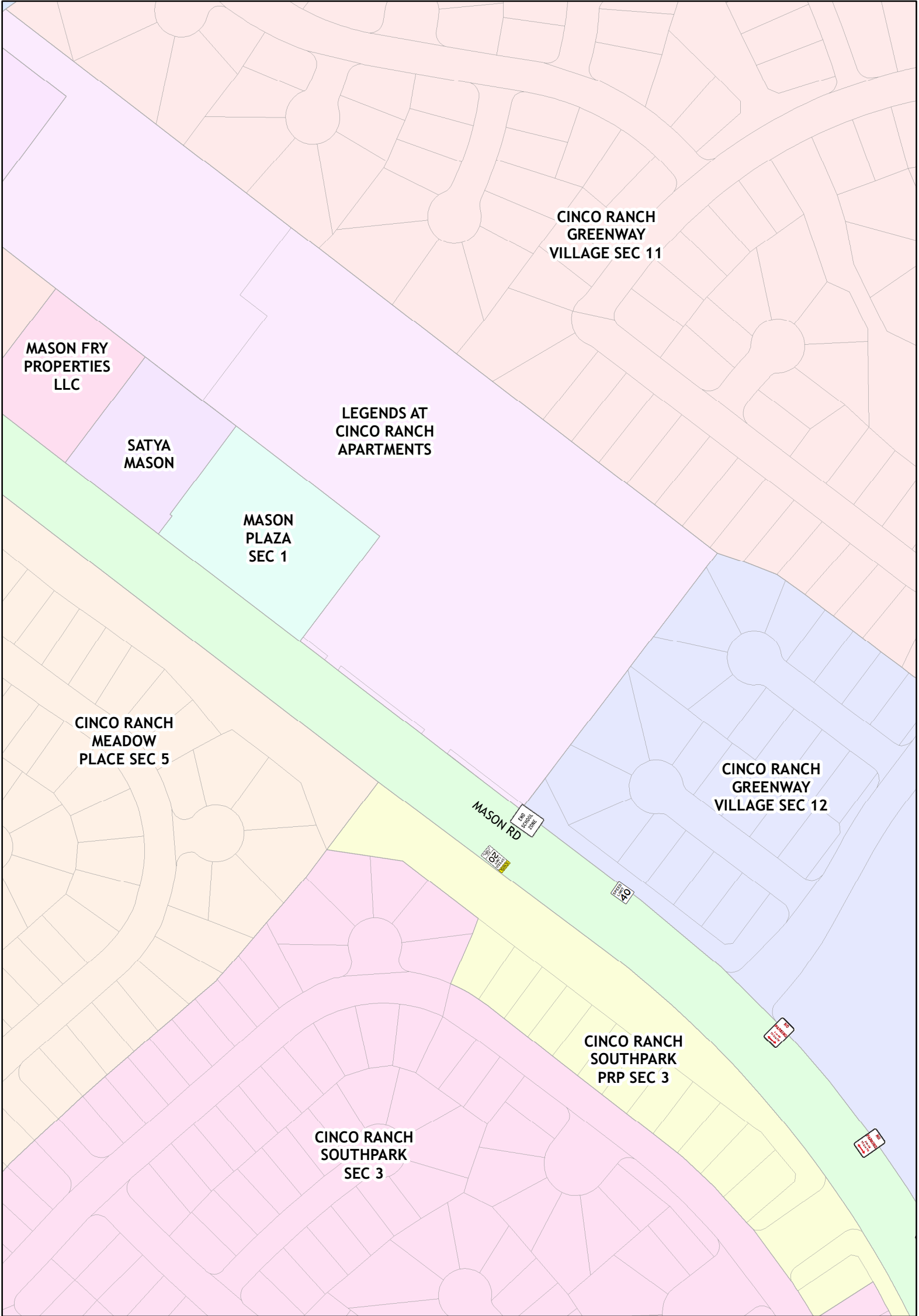


Notes:  
The purpose of this traffic control plan is to establish a 40 mph speed limit for Mason Rd. between Beechnut St. and Harris County.



Plan by: Engineering GIS  
Date: 11/15/2021  
Plan Approved by: Chris Debaillon, PE PTOE  
Date:





**Mason Road between  
Beechnut St. and Harris  
County (Sheet 6 of 11)**

0 50 100 150 200  
Feet



Plan by: Engineering GIS  
Date: 11/2/2021

Plan Approved by: Chris Debaillon, PE PTOE  
Date: CD 11/9/2021

**Sign Legend**



No Parking Any Time (Double Arrow)



School Zone (End)



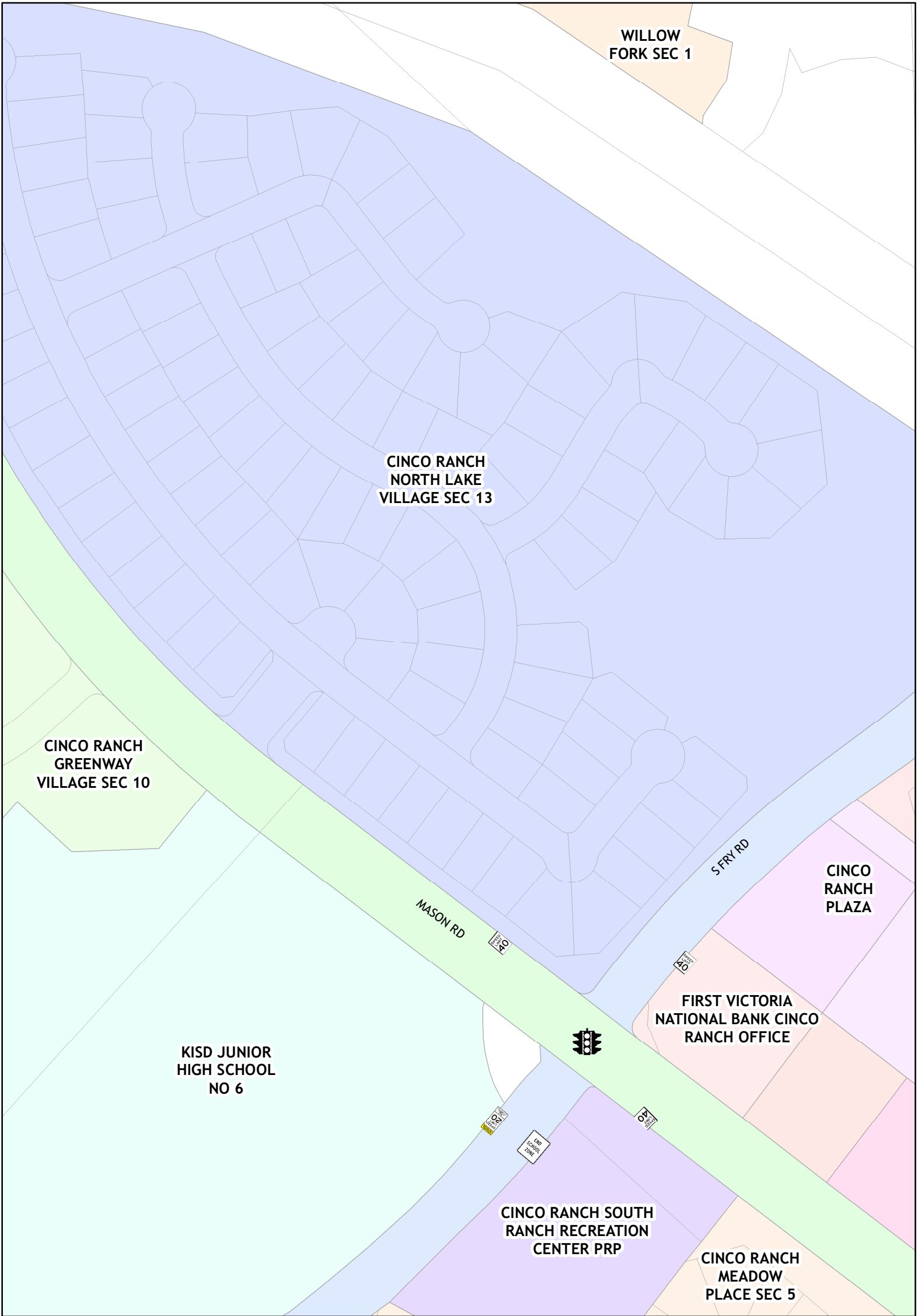
School Zone - 20 mph




Speed Limit 40 mph



**Notes:**  
The purpose of this traffic control plan is to establish a 40 mph speed limit for Mason Rd. between Beechnut St. and Harris County.



**Mason Road between  
Beechnut St. and Harris  
County (Sheet 7 of 11)**



Plan by: Engineering GIS  
Date: 11/2/2021

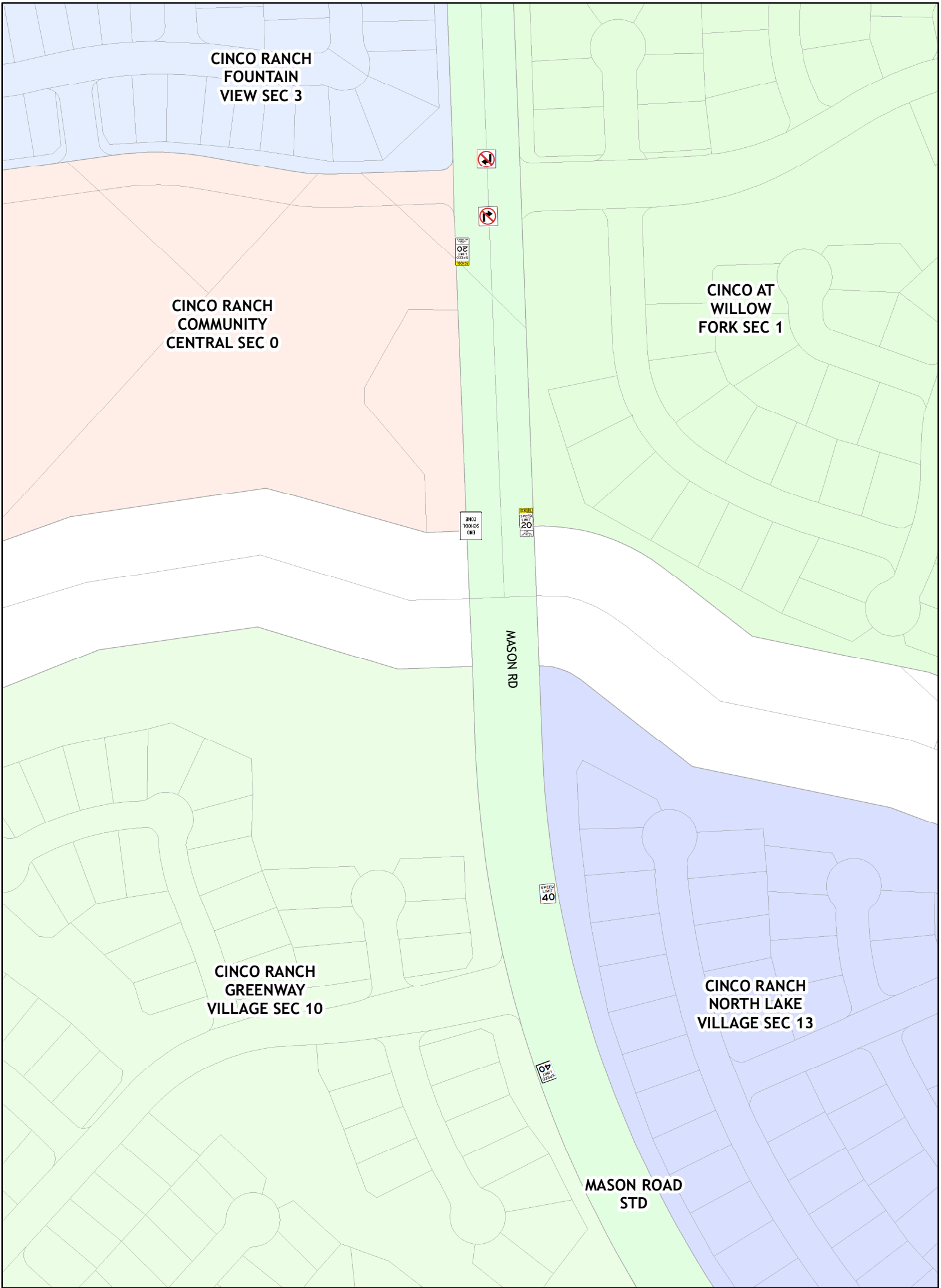
Plan Approved by: Chris Debaillon, PE PTOE  
Date: CD 11/9/2021

Sign Legend	
	School Zone (End)
	School Zone - 20 mph
	Speed Limit 40 mph



Notes:  
The purpose of this traffic control plan is to establish a 40 mph speed limit for Mason Rd. between Beechnut St. and Harris County.





**Mason Road between  
Beechnut St. and Harris  
County (Sheet 8 of 11)**

0 50 100 150 200  
Feet



Plan by: Engineering GIS  
Date: 11/2/2021

Plan Approved by: Chris Debaillon, PE PTOE  
Date: CD 11/9/2021

**Sign Legend**



No Right Turn



School Zone (End)



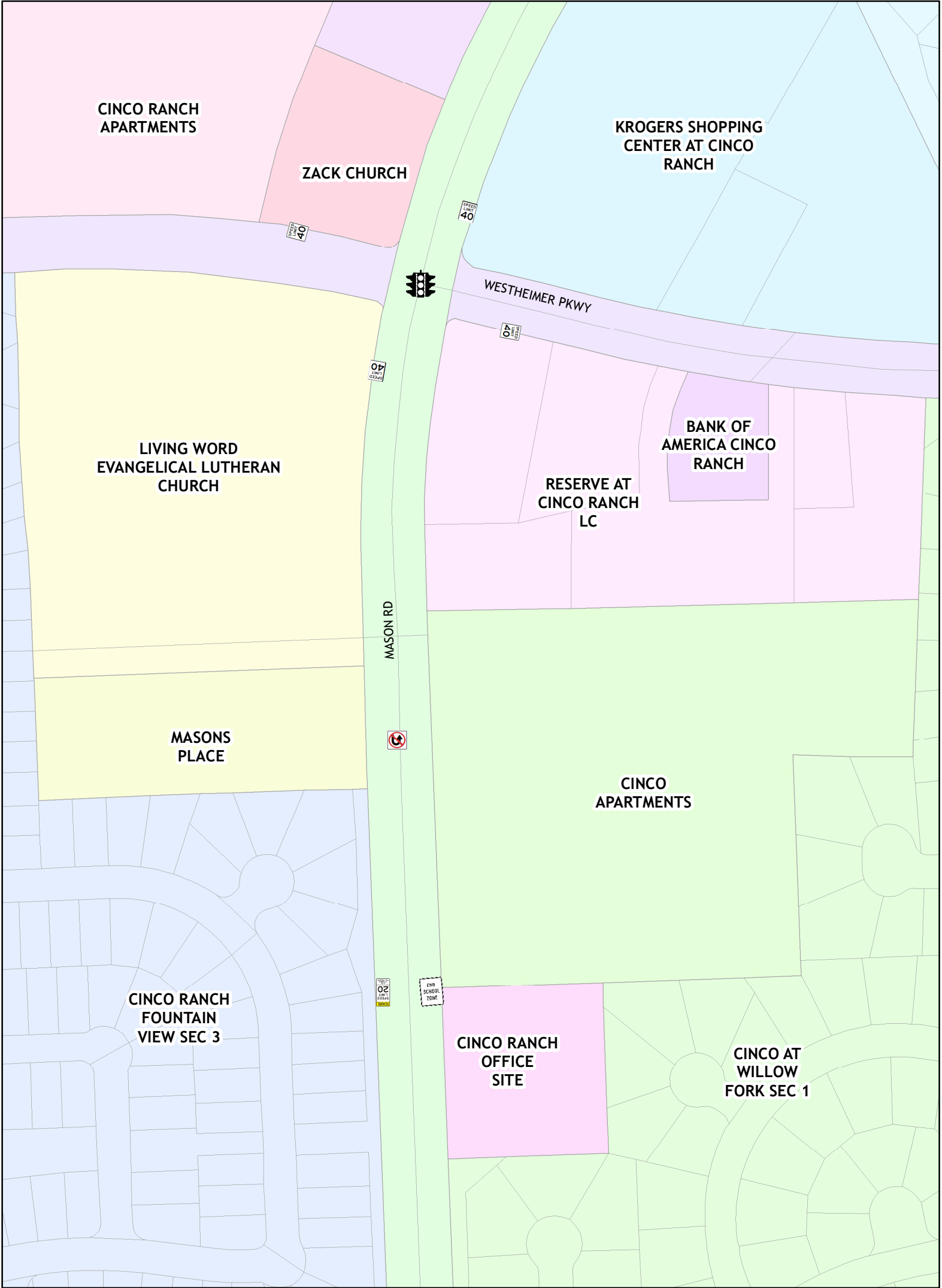
School Zone - 20 mph




Speed Limit 40 mph



**Notes:**  
The purpose of this traffic control plan is to establish a 40 mph speed limit for Mason Rd. between Beechnut St. and Harris County.



Mason Road between  
Beechnut St. and Harris  
County (Sheet 9 of 11)



Plan by: Engineering GIS  
Date: 11/2/2021

Plan Approved by: Chris Debaillon, PE PTOE  
Date: CD 11/9/2021

Sign Legend



No U Turn



School Zone (End)



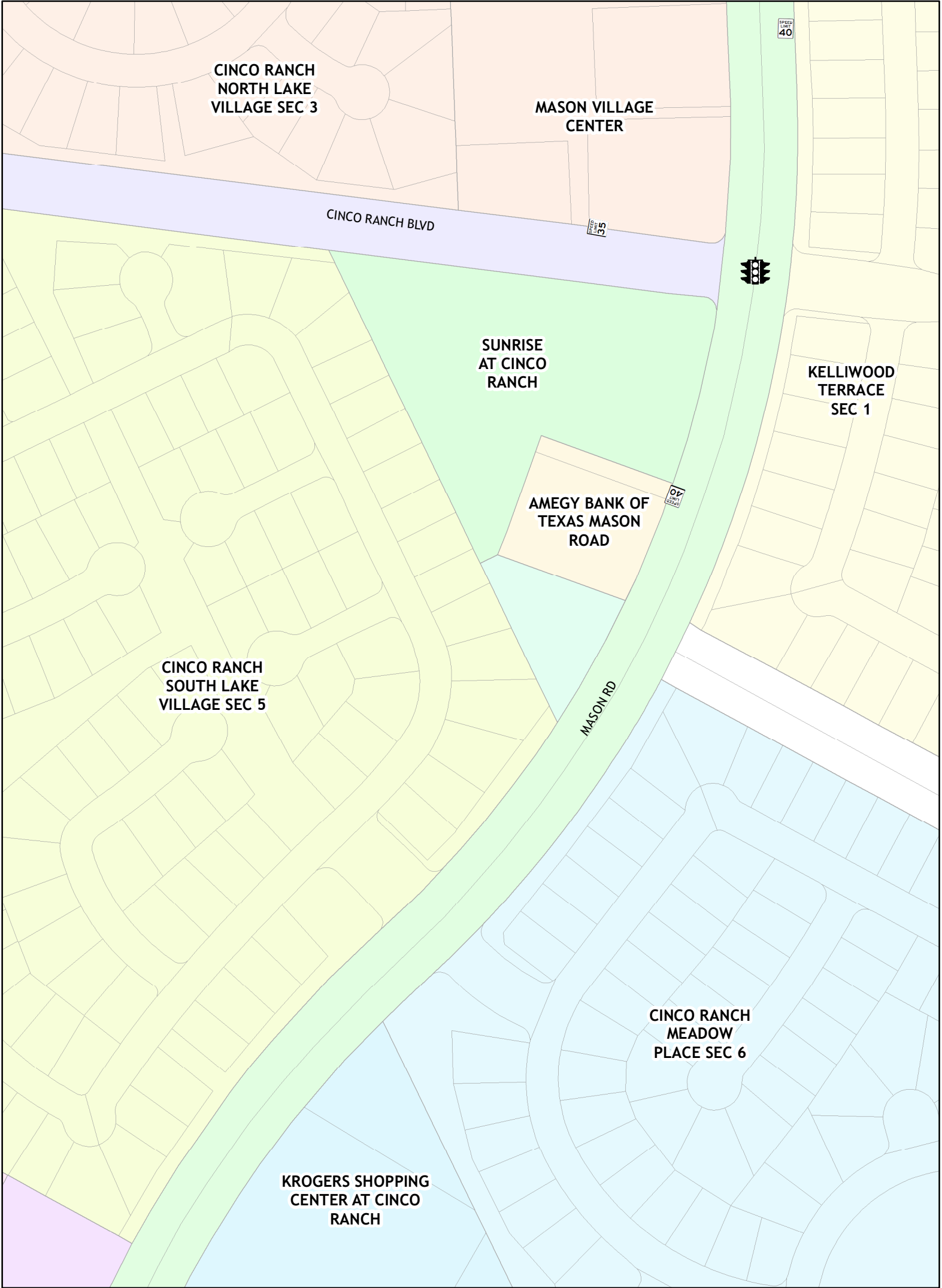
School Zone - 20 mph



Speed Limit 40 mph



Notes:  
The purpose of this traffic control plan is to establish a 40 mph speed limit for Mason Rd. between Beechnut St. and Harris County.



**Mason Road between  
Beechnut St. and Harris  
County (Sheet 10 of 11)**



0 50 100 150 200  
Feet



Plan by: Engineering GIS  
Date: 11/2/2021

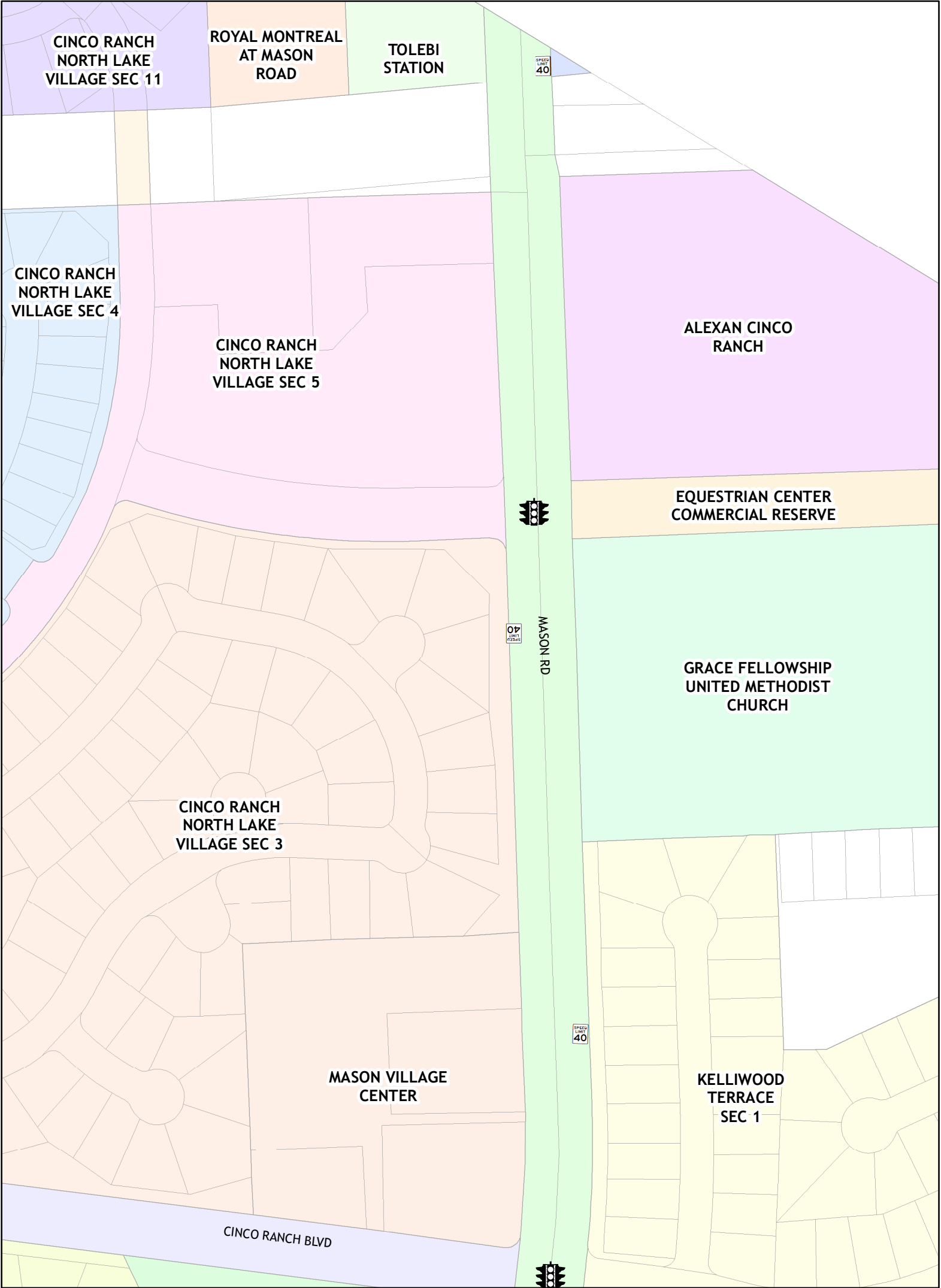
Plan Approved by: Chris Debaillon, PE PTOE  
Date: CD 11/9/2021

**Sign Legend**


- |                                                                                     |                    |
|-------------------------------------------------------------------------------------|--------------------|
|  | Speed Limit 35 mph |
|  | Speed Limit 40 mph |



**Notes:**  
The purpose of this traffic control plan is to establish a 40 mph speed limit for Mason Rd. between Beechnut St. and Harris County.



Mason Road between  
Beechnut St. and Harris  
County (Sheet 11 of 11)



Plan by: Engineering GIS  
Date: 11/2/2021

Plan Approved by: Chris Debaillon, PE PTOE  
Date: CD 11/9/2021

Sign Legend



Speed Limit 40 mph



Notes:  
The purpose of this traffic control plan is to establish a 40 mph speed limit for Mason Rd. between Beechnut St. and Harris County.