



Fort Bend County Engineering
FORT BEND COUNTY, TEXAS

J. Stacy Slawinski, P.E.
County Engineer

November 9, 2021

Commissioner W. A. "Andy" Meyers
Fort Bend County Precinct 3
22333 Grand Corner Drive
Katy, Texas 77494

RE: Fry Road between FM 1463 and Harris County – Speed Limit

Dear Commissioner:

The Fort Bend County Engineering Department has completed a review of the operational conditions along Fry Road between FM 1463 and the Harris County line. The roadway currently has a posted speed of 35 mph and is identified as a Major Thoroughfare in the 2015 Fort Bend County Major Thoroughfare Plan.

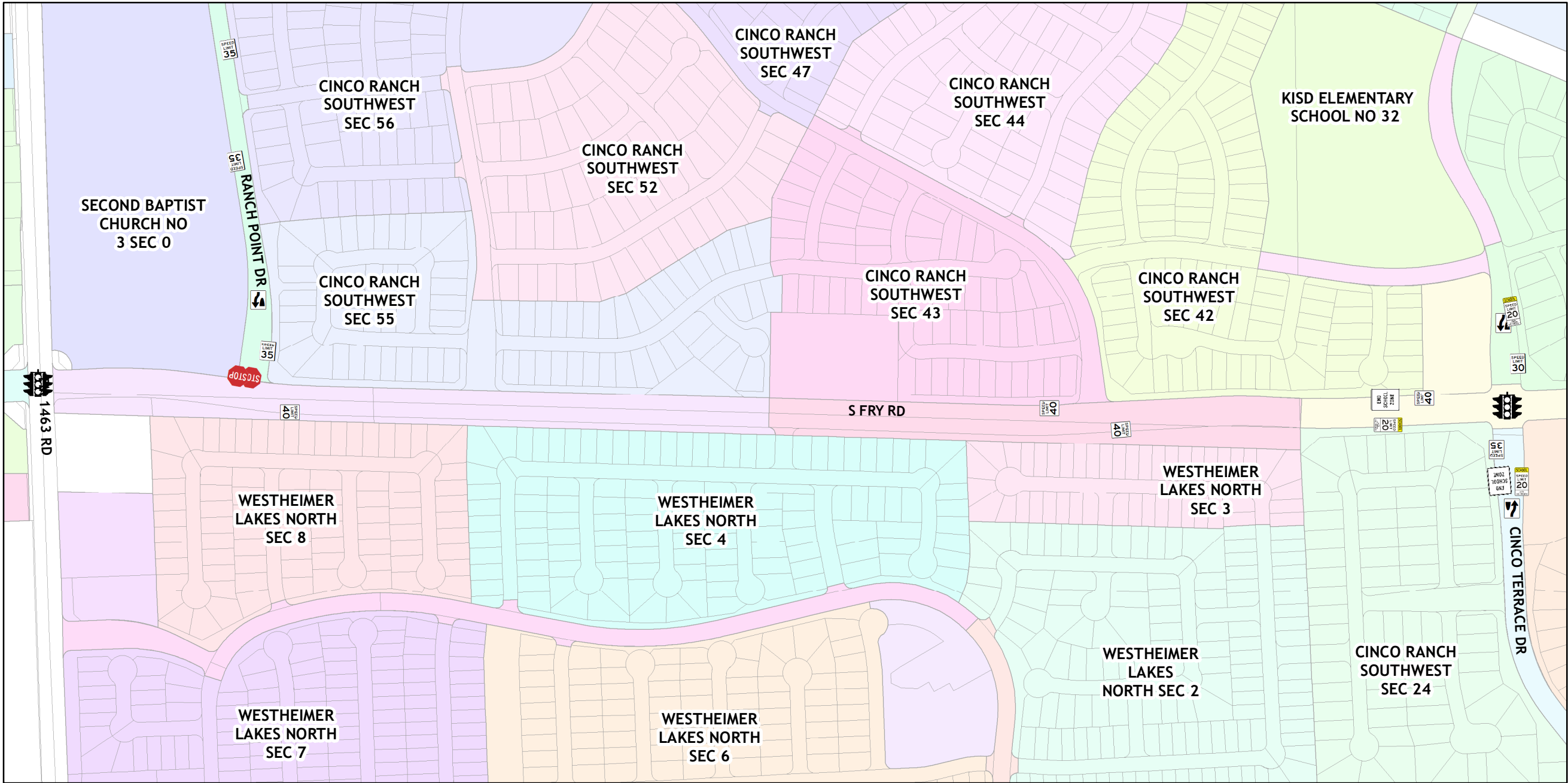
Based on the corridor context, Engineering recommends a speed limit of 40 mph on the corridor. The traffic control plan is attached. If you have any questions please do not hesitate to contact me at 281-633-7528 or chris.debaillon@fortbendcountytexas.gov.

Sincerely,

A handwritten signature in blue ink, appearing to read "Chris Debaillon".

Chris Debaillon, PE, PTOE
Assistant County Engineer - Traffic

cc: Judge KP George, County Judge
Scott Wieghat - FBC Road & Bridge
Brian Fields - Signage Department
Major Rudy Castaneda – FBC Sheriff's Office Rudy.Castaneda@fortbendcountytexas.gov
Major Manuel Zamora – FBC Sheriff's Office Manuel.Zamora@fortbendcountytexas.gov
File










Fry Road between
FM 1463 and Harris County
(Sheet 1 of 9)

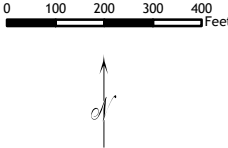


Plan by: Engineering GIS
Date: 11/15/2021

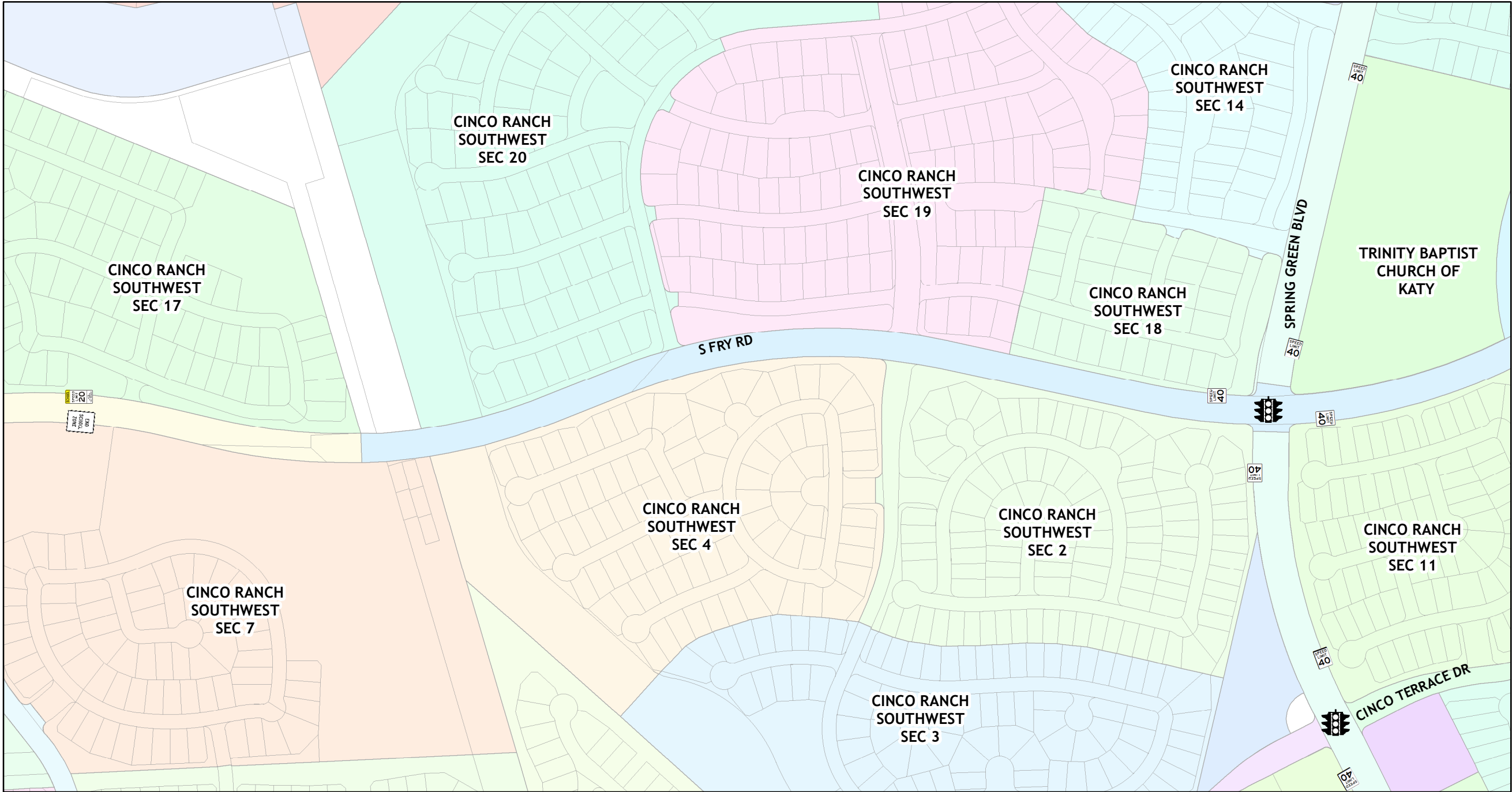
Plan Approved by: Chris Debaillon, PE PTOE
Date: CD 11/15/2021

Sign Legend

| | | |
|--|--|--|
|  Keep Right (Graphic) |  School Zone - 20 mph |  Speed Limit 35 mph |
|  School Zone (End) |  Speed Limit 30 mph |  Speed Limit 40 mph |
| | |  Stop |



Notes:
The purpose of this traffic control plan is to establish a 40 mph speed limit for Fry Rd. between FM 1463 and Harris County.






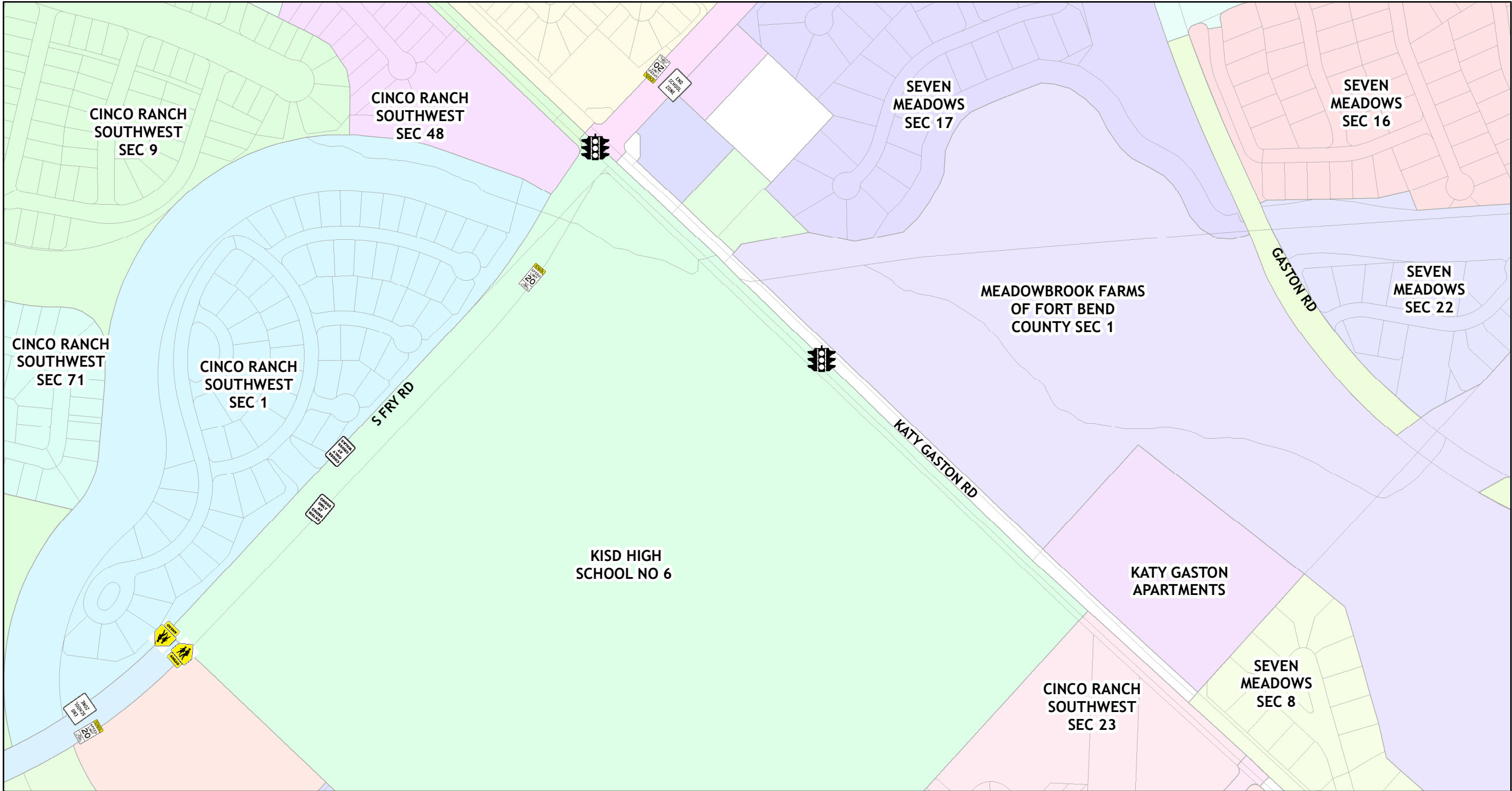
Plan by: Engineering GIS
Date: 11/1/2021

Plan Approved by: Chris Debaillon, PE PTOE
Date: CD 11/9/2021

**Fry Road between
FM 1463 and Harris County
(Sheet 2 of 9)**

Sign Legend

-  School Zone (End)
-  School Zone - 20 mph
-  Speed Limit 40 mph







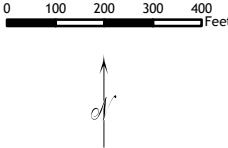
Plan by: Engineering GIS
Date: 11/1/2021

Plan Approved by: Chris Debaillon, PE PTOE
Date: CD 11/9/2021

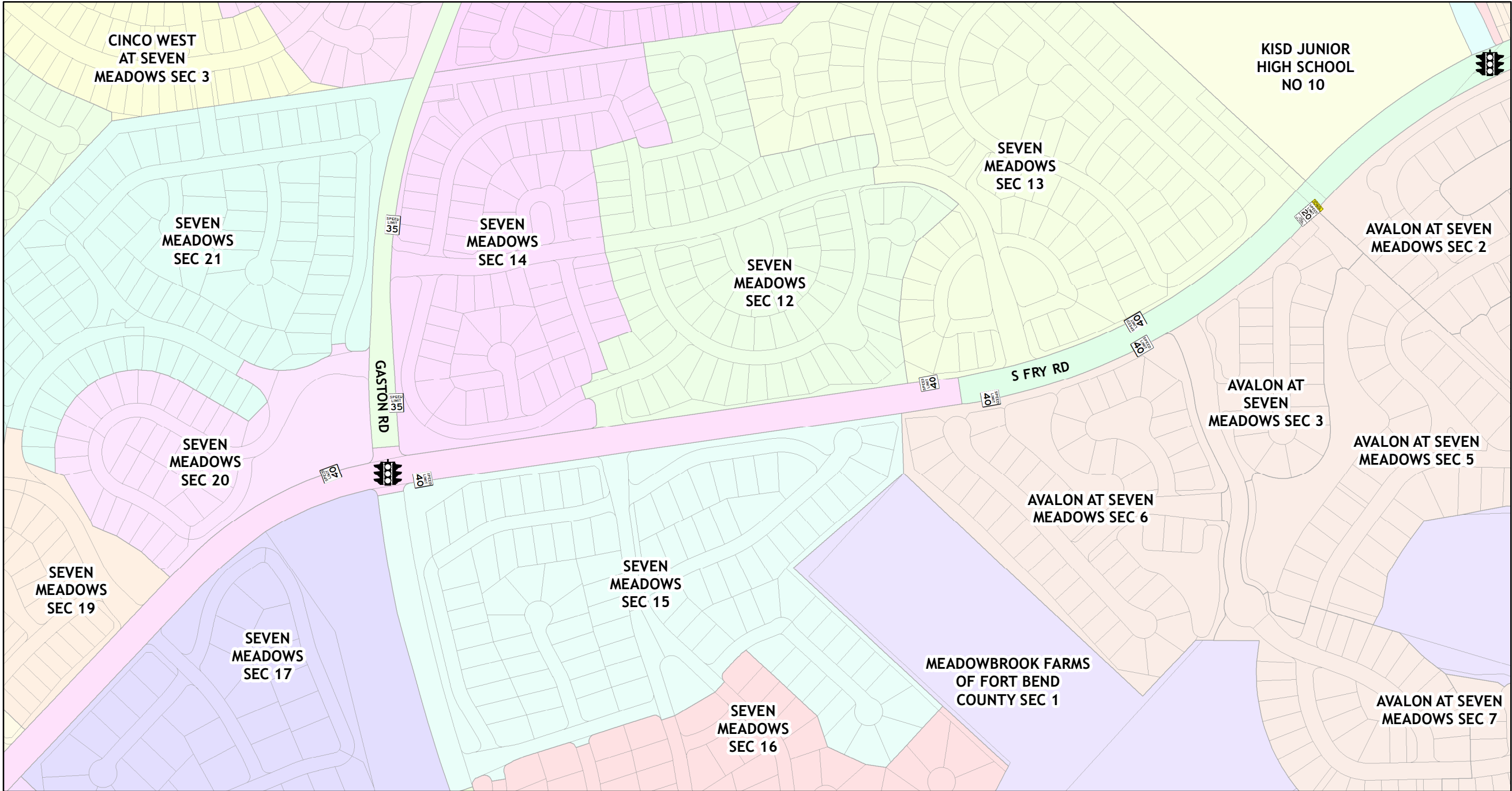
**Fry Road between
FM 1463 and Harris County
(Sheet 3 of 9)**

Sign Legend

- | | | | |
|---|---------------------------|---|----------------------|
|  | Cross Only at Crosswalks |  | School Zone (End) |
|  | School Crossing - Advance |  | School Zone - 20 mph |



Notes:
The purpose of this traffic control plan is to establish a 40 mph speed limit for Fry Rd. between FM 1463 and Harris County.






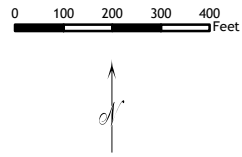
Plan by: Engineering GIS
Date: 11/15/2021

Plan Approved by: Chris Debaillon, PE PTOE
Date: CD 11/15/2021

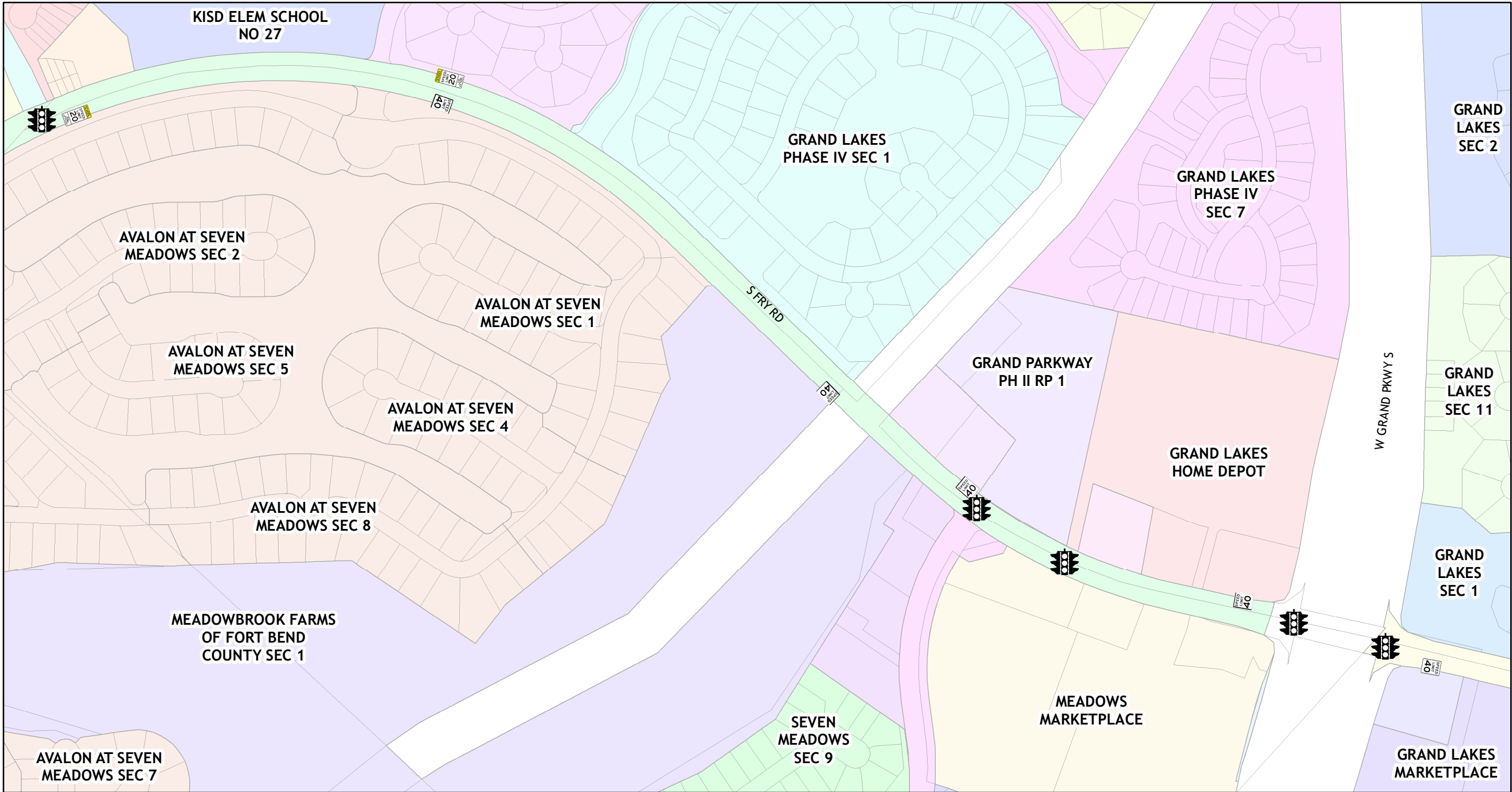
**Fry Road between
FM 1463 and Harris County
(Sheet 4 of 9)**

Sign Legend

| | | | |
|---|----------------------|---|--------------------|
|  | School Zone - 20 mph |  | Speed Limit 35 mph |
| | |  | Speed Limit 40 mph |



Notes:
The purpose of this traffic control plan is to establish a 40 mph speed limit for Fry Rd. between FM 1463 and Harris County.



Plan by: Engineering GIS
Date: 11/1/2021

Plan Approved by: Chris Debaillon, PE PTOE
Date: CD 11/9/2021

Fry Road between FM 1463 and Harris County (Sheet 5 of 9)



School Zone - 20 mph



Speed Limit 40 mph

Sign Legend

0 100 200 300 400 Feet



Notes:
The purpose of this traffic control plan is to establish a 40 mph speed limit for Fry Rd. between FM 1463 and Harris County.



Plan by: Engineering GIS
Date: 11/15/2021

Plan Approved by: Chris Debaillon, PE PTOE
Date: CD 11/15/2021

Fry Road between FM 1463 and Harris County (Sheet 6 of 9)

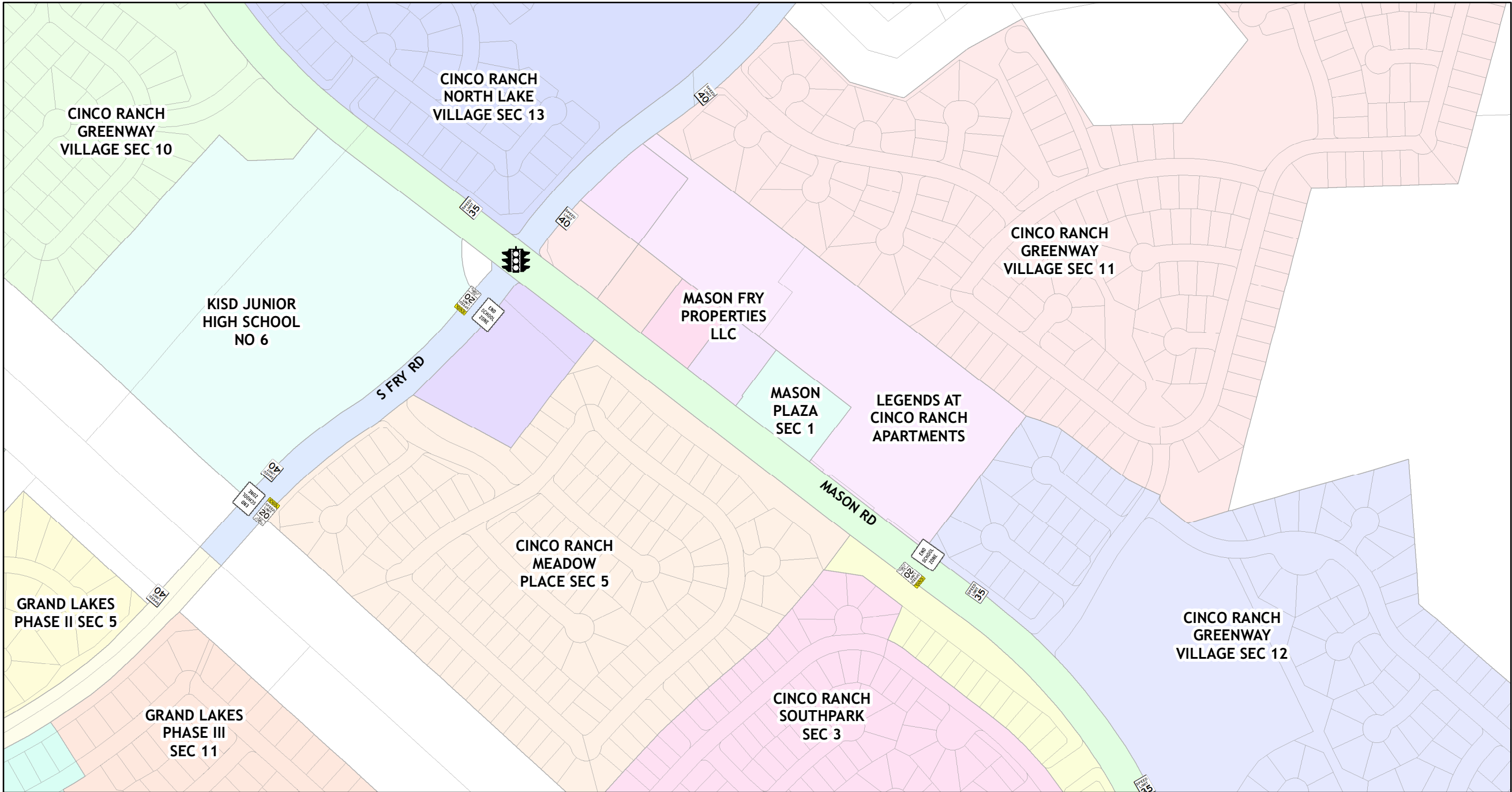
| | | | | | |
|--|-----------------------------------|--|---------------|--|--------------------|
| | No Left Turn | | No Right Turn | | Speed Limit 35 mph |
| | No Parking - Timed (Double Arrow) | | No U Turn | | Speed Limit 40 mph |

Sign Legend

0 100 200 300 400 Feet



Notes:
The purpose of this traffic control plan is to establish a 40 mph speed limit for Fry Rd. between FM 1463 and Harris County.



Plan by: Engineering GIS
Date: 11/1/2021

Plan Approved by: Chris Debaillon, PE PTOE
Date: CD 11/9/2021

Fry Road between FM 1463 and Harris County (Sheet 7 of 9)



School Zone (End)



School Zone - 20 mph

Sign Legend



Speed Limit 35 mph

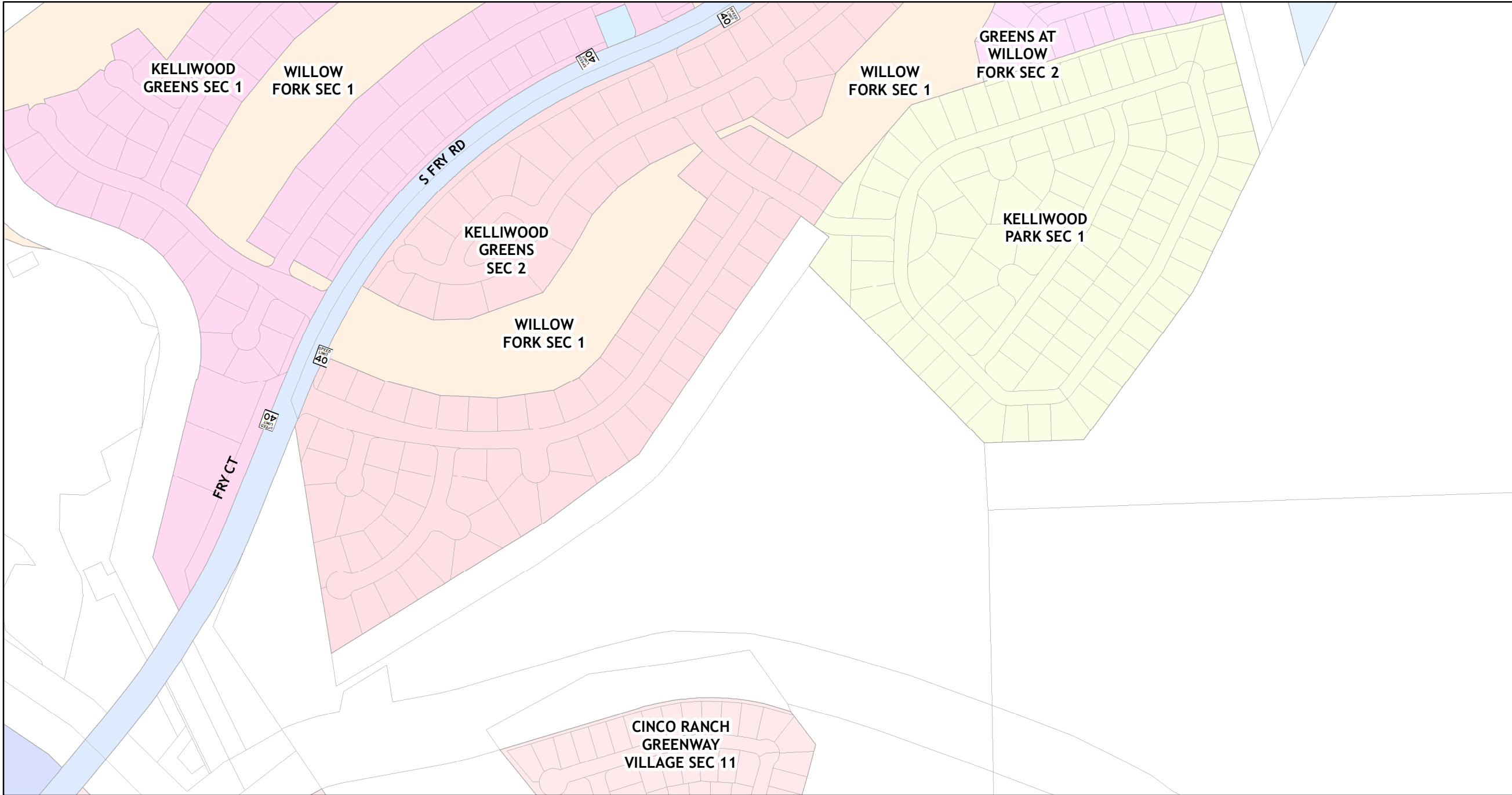


Speed Limit 40 mph

0 100 200 300 400 Feet



Notes:
The purpose of this traffic control plan is to establish a 40 mph speed limit for Fry Rd. between FM 1463 and Harris County.



Plan by: Engineering GIS
Date: 11/1/2021

Plan Approved by: Chris Debaillon, PE PTOE
Date: CD 11/9/2021

Fry Road between FM 1463 and Harris County (Sheet 8 of 9)

Sign Legend

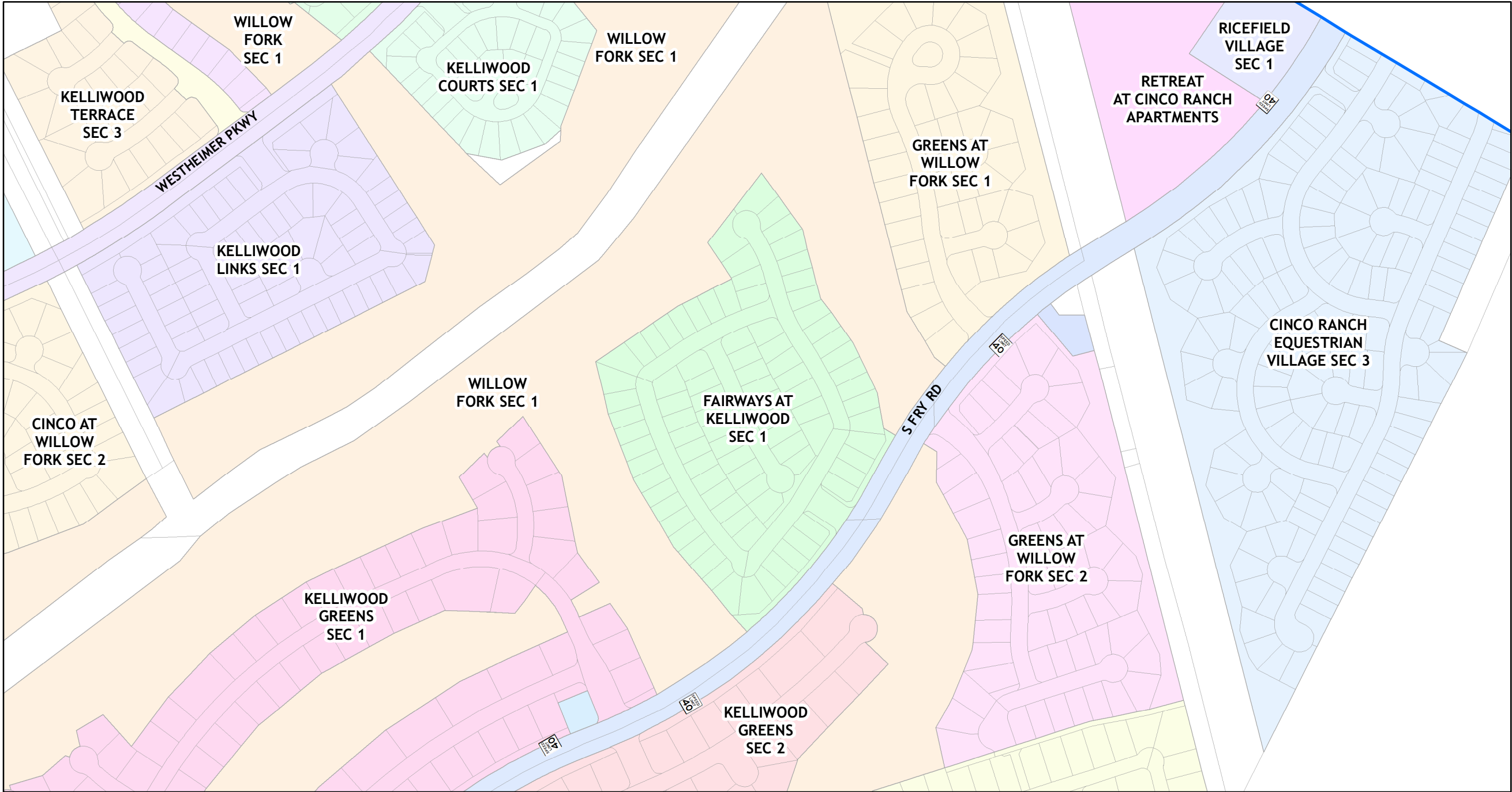


Speed Limit 40 mph

0 100 200 300 400 Feet




Notes:
The purpose of this traffic control plan is to establish a 40 mph speed limit for Fry Rd. between FM 1463 and Harris County.



Plan by: Engineering GIS
Date: 11/1/2021

Plan Approved by: Chris Debaillon, PE PTOE
Date: CD 11/9/2021

**Fry Road between
FM 1463 and Harris County
(Sheet 9 of 9)**

Sign Legend
 Speed Limit 40 mph

Notes:
The purpose of this traffic control plan is to establish a 40 mph speed limit for Fry Rd. between FM 1463 and Harris County.