



Fort Bend County Engineering  
FORT BEND COUNTY, TEXAS

J. Stacy Slawinski, P.E.  
County Engineer

March 19, 2021

Commissioner W. A. "Andy" Meyers  
Fort Bend County Precinct 3  
22333 Grand Corner Drive  
Katy, Texas 77494

**RE: Crossover Road and Tamarron Crossing – Speed Limit**

Dear Commissioner:

The Fort Bend County Engineering Department has completed a review of the operational conditions along Crossover Road and Tamarron Crossing between Spring Green Boulevard and the future Texas Heritage Parkway. The roadway currently has a posted speed of 45 mph east of FM 1463 and 35 mph west of FM 1463, and is identified as a Major Thoroughfare in the 2015 Fort Bend County Major Thoroughfare Plan.

Based on traffic counts and speed data collected, and the crash history along the corridor, Federal Highway Administration criteria recommend a speed limit of 40 mph. The updated traffic control plan is attached.

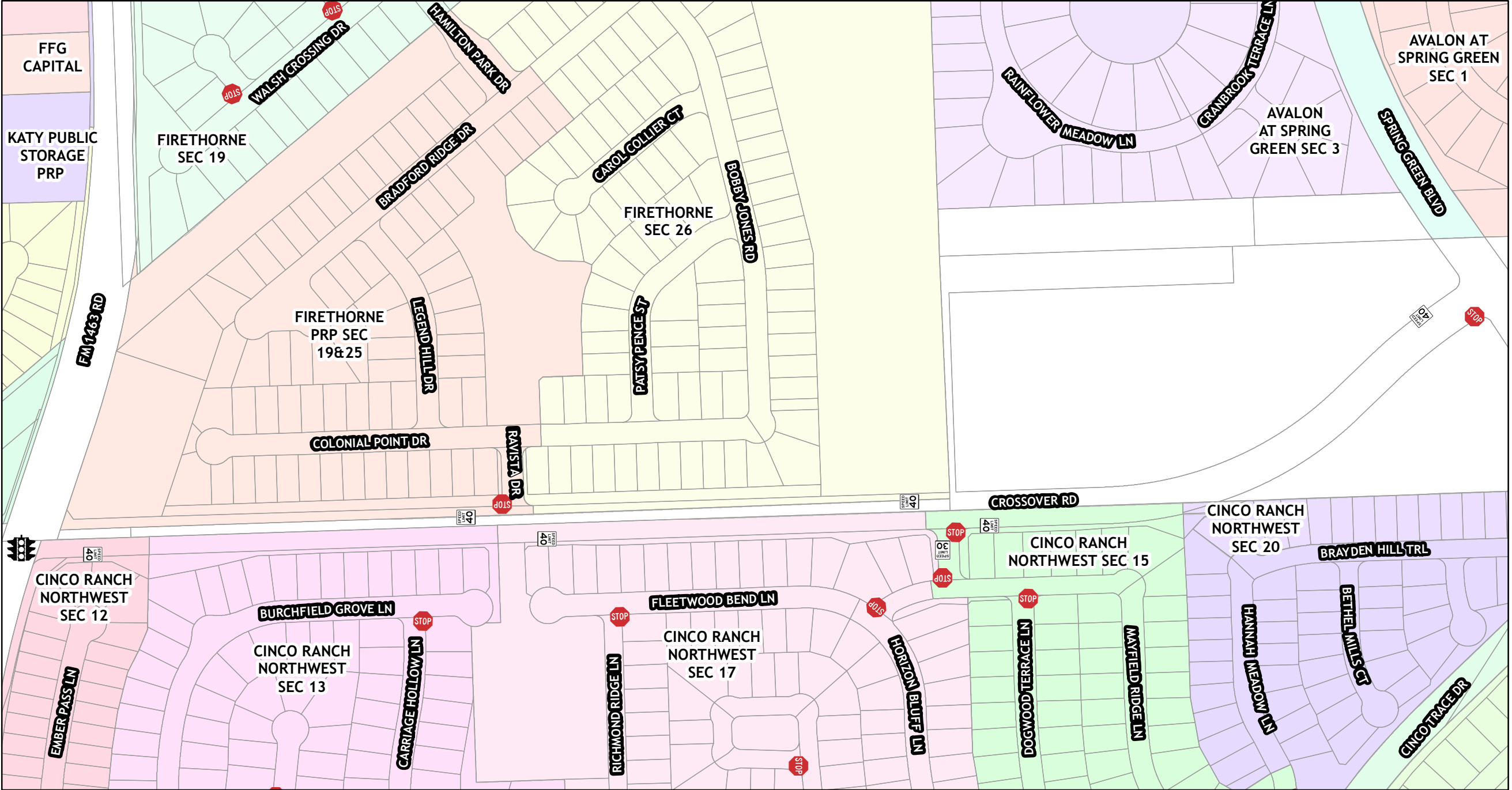
Based on the above results, Engineering recommends a consistent speed limit of 40 mph on the corridor. If you have any questions please do not hesitate to contact me at 281-633-7528 or [chris.debaillon@fortbendcountytexas.gov](mailto:chris.debaillon@fortbendcountytexas.gov).

Sincerely,

A handwritten signature in blue ink, appearing to read "Chris Debaillon".

Chris Debaillon, PE, PTOE  
Assistant County Engineer - Traffic

cc: Judge KP George, County Judge  
Scott Wieghat - FBC Road & Bridge  
Brian Fields - Signage Department  
Major Rudy Castaneda – FBC Sheriff's Office [Rudy.Castaneda@fortbendcountytexas.gov](mailto:Rudy.Castaneda@fortbendcountytexas.gov)  
Major Manuel Zamora – FBC Sheriff's Office [Manuel.Zamora@fortbendcountytexas.gov](mailto:Manuel.Zamora@fortbendcountytexas.gov)  
File




Plan by: Engineering GIS  
Date: 3/18/2021

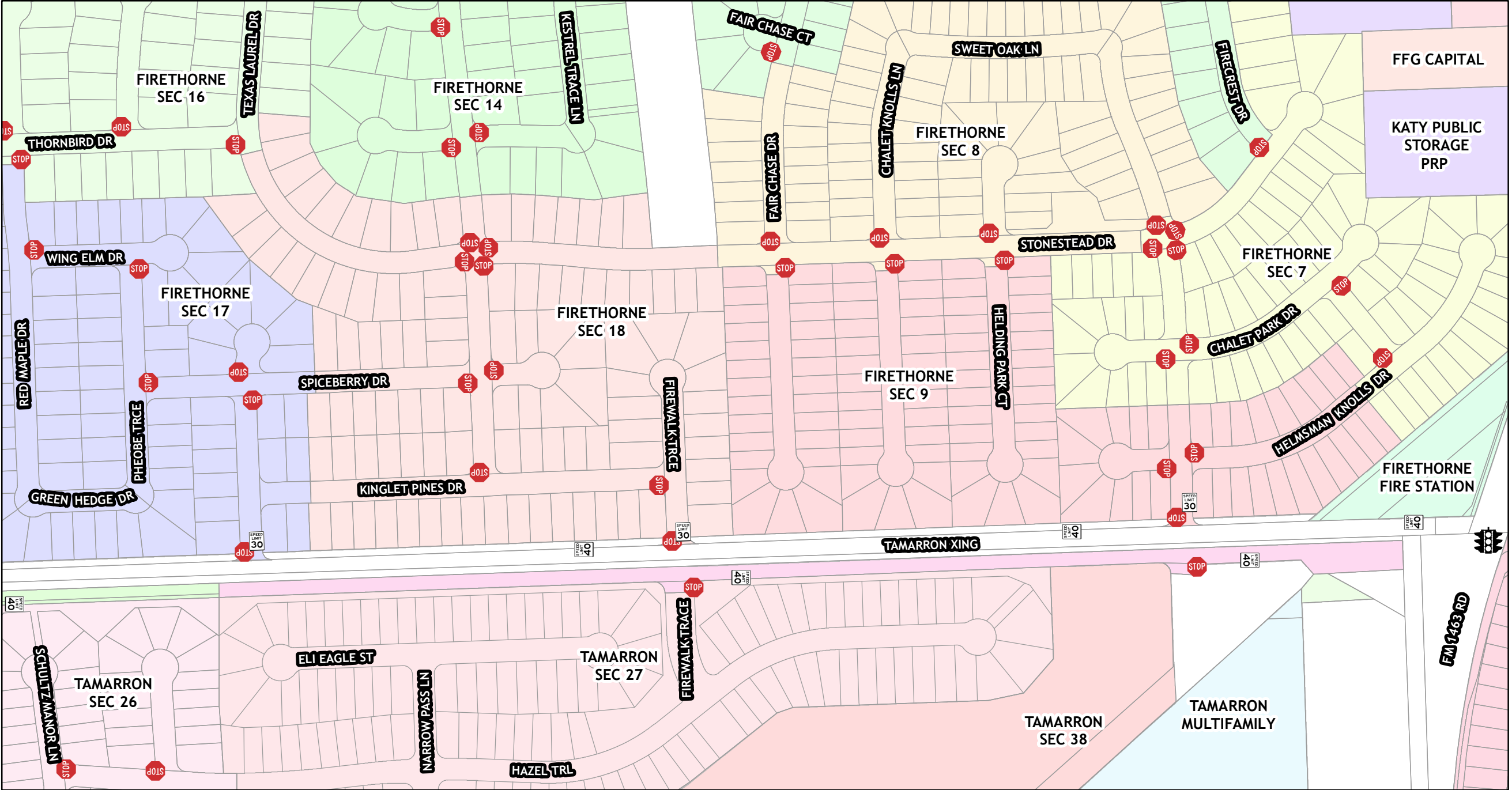
Plan Approved by: Chris Debaillon, PE PTOE  
Date: CD 3/18/2021

# Crossover Rd. / Tamarron Crossing

Sign Legend	
	Speed Limit 30 mph
	Speed Limit 40 mph
	Stop



Notes:  
The purpose of this traffic control plan is to establish traffic control for Crossover Rd / Tamarron Crossing.



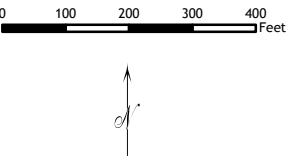
Plan by: Engineering GIS  
Date: 3/18/2021

Plan Approved by: Chris Debaillon, PE PTOE  
Date: CD 3/18/2021

### Crossover Rd. / Tamarron Crossing

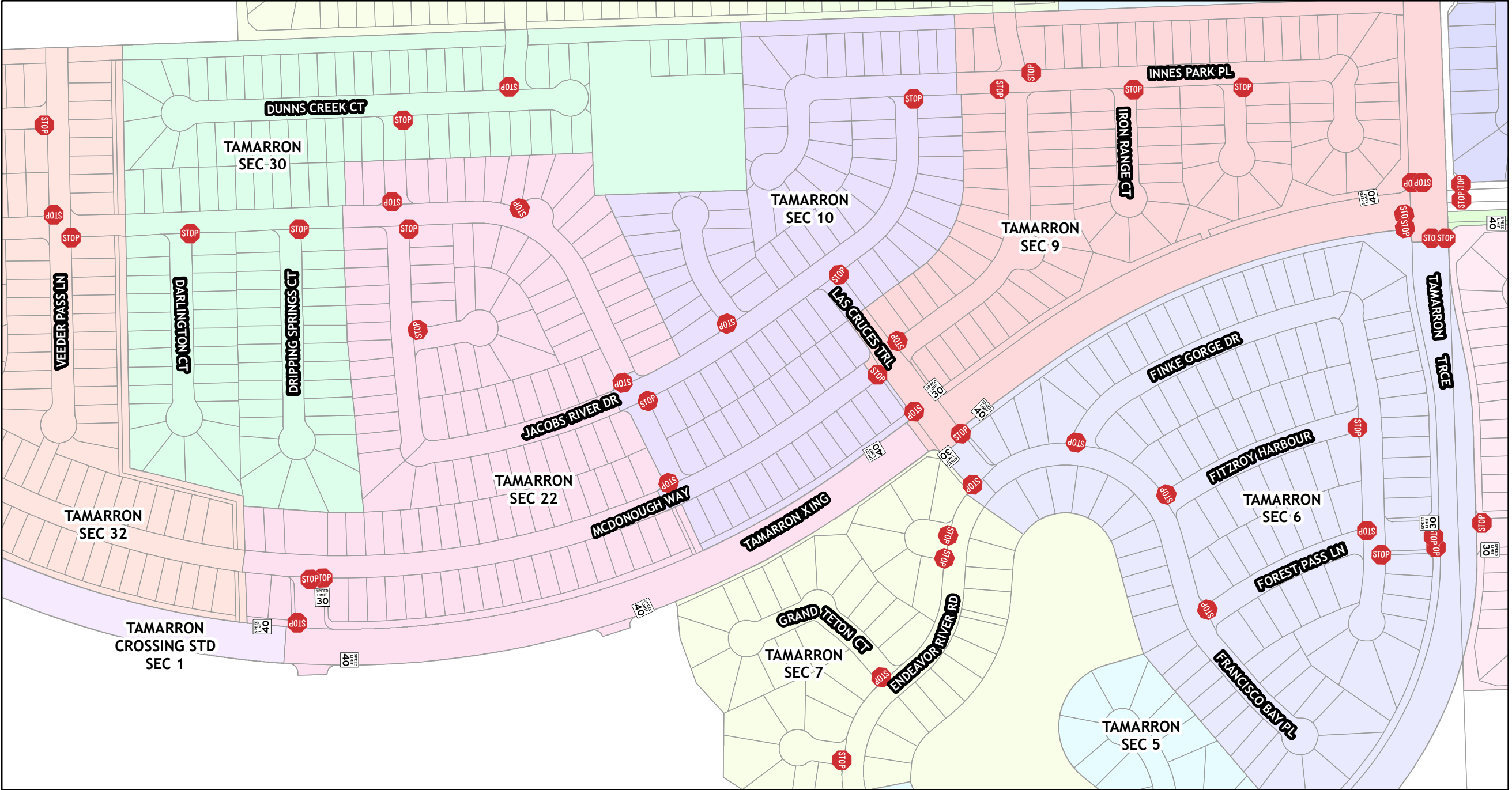
**Sign Legend**

	Speed Limit 30 mph		Stop
	Speed Limit 40 mph		



**Notes:**  
The purpose of this traffic control plan is to establish traffic control for Crossover Rd / Tamarron Crossing.





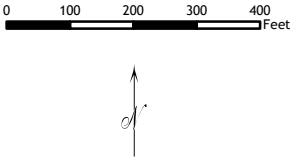
Plan by: Engineering GIS  
Date: 3/18/2021

Plan Approved by: Chris Debaillon, PE PTOE  
Date: CD 3/18/2021

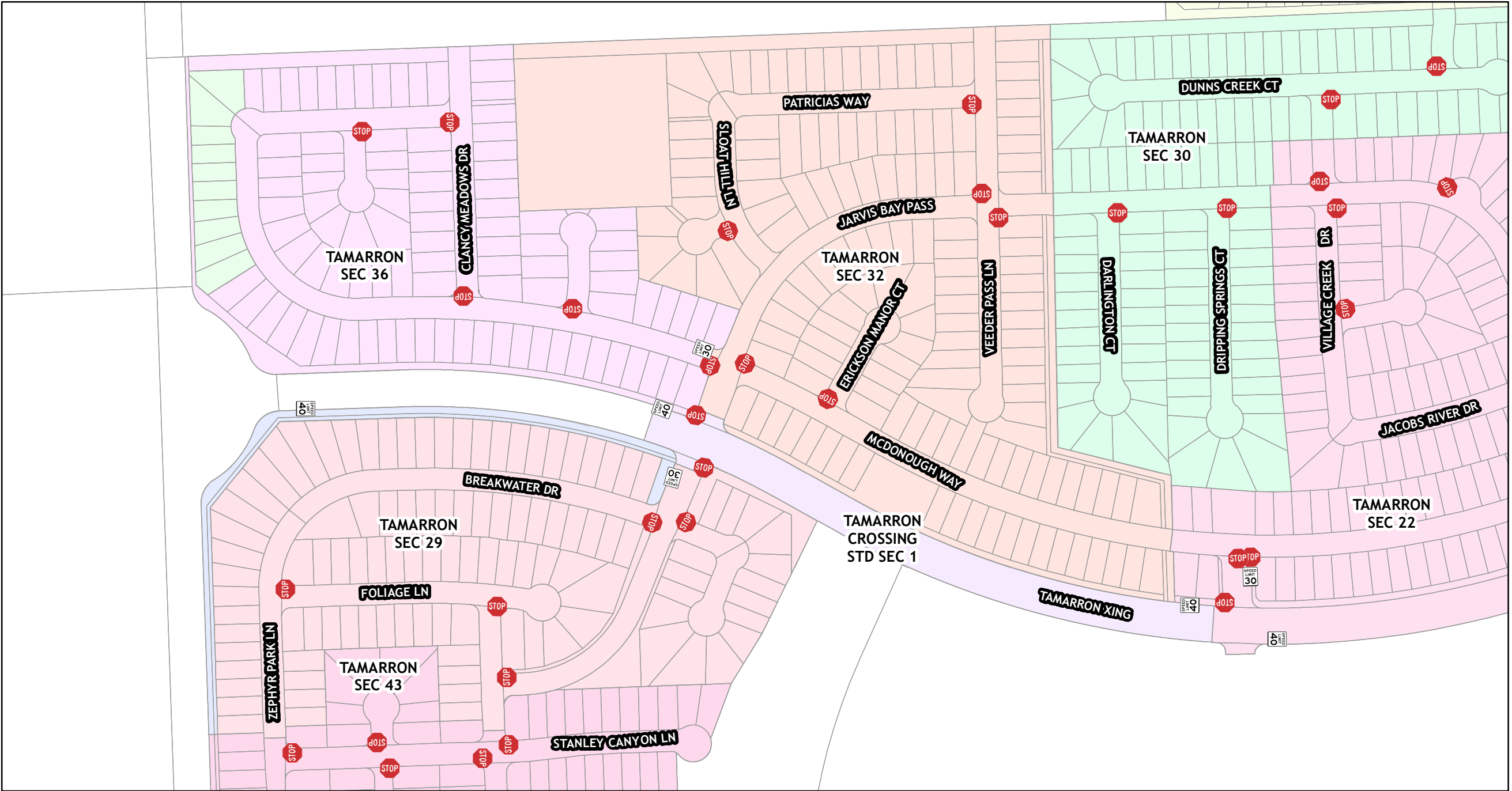
Crossover Rd. / Tamarron Crossing

Sign Legend

	Speed Limit 30 mph		Stop
	Speed Limit 40 mph		



Notes:  
The purpose of this traffic control plan is to establish traffic control for Crossover Rd / Tamarron Crossing.



Plan by: Engineering GIS  
Date: 3/18/2021

Plan Approved by: Chris Debaillon, PE PTOE  
Date: CD 3/18/2021

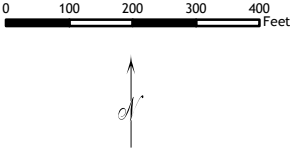
# Crossover Rd. / Tamarron Crossing

**Sign Legend**

Speed Limit 30 mph

Speed Limit 40 mph

Stop



Notes:  
The purpose of this traffic control plan is to establish traffic control for Crossover Rd / Tamarron Crossing.