

# PLAT RECORDING SHEET

**PLAT NAME:** Veranda Section Thirty-Seven

**PLAT NO:** \_\_\_\_\_

**ACREAGE:** 10.27

**LEAGUE:** Jane H. Long

**ABSTRACT NUMBER:** A-55

**NUMBER OF BLOCKS:** 2

**NUMBER OF LOTS:** 46

**NUMBER OF RESERVES:** 1

**OWNERS:** HW 589 Holdings LLC

\_\_\_\_\_  
(DEPUTY CLERK)

STATE OF TEXAS  
COUNTY OF FORT BEND

WE, HW 589 HOLDINGS LLC, A DELAWARE LIMITED LIABILITY COMPANY, ACTING BY AND THROUGH JOHNSON HW INVESTORS LLC, A TEXAS LIMITED LIABILITY COMPANY, ITS MANAGING MEMBER, F.W. REICHERT III, VICE PRESIDENT, HEREINAFTER REFERRED TO AS THE OWNER OF THE 10.27 ACRE TRACT DESCRIBED IN THE ABOVE AND FOREGOING PLAT OF VERANDA SECTION THIRTY-SEVEN, DO HEREBY MAKE AND ESTABLISH SAID SUBDIVISION AND DEVELOPMENT PLAT OF SAID PROPERTY ACCORDING TO ALL LINES, DEDICATIONS, RESTRICTIONS AND NOTATIONS ON SAID MAPS OR PLAT, AND HEREBY DEDICATE TO THE USE OF THE PUBLIC FOREVER, ALL STREETS, ALLEYS, PARKS, WATER COURSES, DRAINS, EASEMENTS AND PUBLIC PLACES SHOWN THEREON FOR THE PURPOSES AND CONSIDERATIONS THEREON EXPRESSED AND DO HEREBY BIND MYSELF, HEIRS, AND ASSIGNS TO WARRANT AND FOREVER DEFEND THE TITLE TO THE LAND SO DEDICATED:

FURTHER, OWNERS HAVE DEDICATED AND BY THESE PRESENTS DO DEDICATE TO THE USE OF THE PUBLIC UTILITY PURPOSES FOREVER UNOBSTRUCTED AERIAL EASEMENTS, THE AERIAL EASEMENTS SHALL EXTEND HORIZONTALLY AN ADDITIONAL ELEVEN FEET, SIX INCHES (11'6") FOR TEN FEET (10'0") PERIMETER GROUND EASEMENTS OR SEVEN FEET, SIX INCHES (7'6") FOR FOURTEEN FEET (14'0") PERIMETER GROUND EASEMENTS OR 5 FEET, SIX INCHES (5'6") FOR SIXTEEN FEET (16'0") PERIMETER GROUND EASEMENTS, FROM A PLANE SIXTEEN FEET (16'0") ABOVE GROUND LEVEL UPWARD, LOCATED ADJACENT TO AND ADJOINING SAID PUBLIC UTILITY EASEMENTS THAT ARE DESIGNATED WITH AERIAL EASEMENTS (U.E. AND A.E.) AS INDICATED AND DEPICTED HEREON, WHEREBY THE AERIAL EASEMENT TOTALS TWENTY-ONE FEET, SIX INCHES (21'6") IN WIDTH.

FURTHER, OWNERS HAVE DEDICATED AND BY THESE PRESENTS SO DEDICATE TO THE USE OF THE PUBLIC FOR THE PUBLIC UTILITY PURPOSES FOREVER UNOBSTRUCTED AERIAL EASEMENTS, THE AERIAL EASEMENTS SHALL EXTEND HORIZONTALLY AN ADDITIONAL TEN FEET (10'0") FOR TEN FEET (10'0") BACK-TO-BACK GROUND EASEMENTS, OR EIGHT FEET (8'0") FOR FOURTEEN FEET (14'0") BACK-TO-BACK GROUND EASEMENTS OR SEVEN FEET (7'0") FOR SIXTEEN FEET (16'0") BACK-TO-BACK GROUND EASEMENTS, FROM A PLANE SIXTEEN FEET (16'0") ABOVE GROUND LEVEL UPWARD, LOCATED ADJACENT TO BOTH SIDES AND ADJOINING ALL PUBLIC UTILITY EASEMENTS THAT ARE DESIGNATED WITH AERIAL EASEMENTS (U.E. AND A.E.) AS INDICATED AND DEPICTED HEREON, WHEREBY THE AERIAL EASEMENT TOTALS THIRTY FEET (30'0") IN WIDTH.

FURTHER, OWNERS DO HEREBY COVENANT AND AGREE THAT ALL OF THE PROPERTY WITHIN THE BOUNDARIES OF THIS PLAT AND ADJACENT TO ANY DRAINAGE EASEMENT DITCH, GULLY, CREEK OR NATURAL DRAINAGE WAY, SHALL HEREBY BE RESTRICTED TO KEEP SUCH DRAINAGE WAYS AND EASEMENTS CLEAR OF FENCES, BUILDINGS, EXCESSIVE VEGETATION AND OTHER OBSTRUCTIONS TO THE OPERATIONS AND MAINTENANCE OF THE DRAINAGE FACILITY, AND THAT SUCH ABUTTING PROPERTY SHALL NOT BE PERMITTED TO DRAIN DIRECTLY INTO THIS EASEMENT EXCEPT BY MEANS OF AN APPROVED DRAINAGE STRUCTURE.

FURTHER, WE DO HEREBY CERTIFY THAT WE, HW 589 HOLDINGS LLC, A DELAWARE LIMITED LIABILITY COMPANY, THE OWNERS OF ALL PROPERTY IMMEDIATELY ADJACENT TO THE BOUNDARIES OF THE ABOVE AND FOREGOING SUBDIVISION OF VERANDA SECTION THIRTY-SEVEN WHERE BUILDING SETBACK LINES OR PUBLIC UTILITY EASEMENTS ARE TO BE ESTABLISH ALL BUILDING SETBACK LINES AND DEDICATE TO THE USE OF THE PUBLIC, ALL PUBLIC UTILITY EASEMENTS SHOWN IN SAID ADJACENT ACREAGE.

FURTHER, WE DO HEREBY ACKNOWLEDGE THE RECEIPT OF THE "ORDERS FOR REGULATION OF OUTDOOR LIGHTING IN THE UNINCORPORATED AREAS OF FORT BEND COUNTY, TEXAS", AND DO HEREBY COVENANT AND AGREE AND SHALL COMPLY WITH THIS ORDER AS ADOPTED BY FORT BEND COUNTY COMMISSIONERS COURT ON MARCH 23, 2004 AND ANY SUBSEQUENT AMENDMENTS.

WITNESS OUR HAND IN THE CITY OF RICHMOND, TEXAS  
THIS \_\_\_\_\_ DAY OF \_\_\_\_\_, 2021.

HW 589 HOLDINGS LLC, A DELAWARE LIMITED LIABILITY COMPANY

BY: JOHNSON HW INVESTORS LLC,  
A TEXAS LIMITED LIABILITY COMPANY,  
ITS MANAGING MEMBER

BY: \_\_\_\_\_  
F.W. REICHERT III, VICE PRESIDENT

STATE OF TEXAS  
COUNTY OF FORT BEND

BEFORE ME, THE UNDERSIGNED AUTHORITY, ON THIS DAY PERSONALLY APPEARED F.W. REICHERT III, VICE PRESIDENT OF JOHNSON HW INVESTORS LLC, A TEXAS LIMITED LIABILITY COMPANY, THE MANAGING MEMBER OF HW 589 HOLDINGS LLC, A DELAWARE LIMITED LIABILITY COMPANY, KNOWN TO ME TO BE THE PERSON WHOSE NAME IS SUBSCRIBED TO THE FOREGOING INSTRUMENT, AND ACKNOWLEDGED TO ME THAT THEY EXECUTED THE SAME FOR THE PURPOSES AND CONSIDERATION THEREIN EXPRESSED.

GIVEN UNDER MY HAND AND SEAL OF OFFICE, THIS \_\_\_\_\_ DAY OF \_\_\_\_\_, 2021.

NOTARY PUBLIC, STATE OF TEXAS

PRINT NAME

MY COMMISSION EXPIRES: \_\_\_\_\_

WE, TRUSTMARK NATIONAL BANK, OWNERS AND HOLDERS OF A LIEN AGAINST THE PROPERTY DESCRIBED IN THE PLAT KNOWN AS VERANDA SECTION THIRTY-SEVEN, AGAINST THE PROPERTY DESCRIBED IN AN INSTRUMENT OF RECORD UNDER FORT BEND COUNTY CLERK'S FILE NUMBERS 2019070327, 2019070328, 2019070329 AND 2019070330, OF THE OFFICIAL RECORDS OF FORT BEND COUNTY, TEXAS, DO HEREBY IN ALL THINGS SUBORDINATE TO SAID PLAT AND SAID LIENS AND WE CONFIRM THAT WE ARE THE PRESENT OWNERS OF SAID LIENS AND HAVE NOT ASSIGNED THE SAME NOR ANY PART THEREOF.

TRUSTMARK NATIONAL BANK

BY: \_\_\_\_\_  
BRUCE BARCLAY, SENIOR VICE PRESIDENT

THE STATE OF TEXAS  
COUNTY OF HARRIS

BEFORE ME, THE UNDERSIGNED AUTHORITY, ON THIS DAY PERSONALLY APPEARED BRUCE BARCLAY, SENIOR VICE PRESIDENT, OF TRUSTMARK NATIONAL BANK, KNOWN TO ME TO BE THE PERSON WHOSE NAME IS SUBSCRIBED TO THE FOREGOING INSTRUMENT AND ACKNOWLEDGE TO ME THAT HE EXECUTED THE SAME FOR THE PURPOSES AND CONSIDERATIONS THEREIN EXPRESSED.

GIVEN UNDER MY HAND AND SEAL OF OFFICE, THIS \_\_\_\_\_ DAY OF \_\_\_\_\_, 2021.

NOTARY PUBLIC IN AND FOR THE STATE OF TEXAS

PRINT NAME

MY COMMISSION EXPIRES: \_\_\_\_\_

WE, THE HENDERSON-WESSENDORFF FOUNDATION, OWNERS AND HOLDERS OF A LIEN AGAINST THE PROPERTY DESCRIBED IN THE PLAT KNOWN AS VERANDA SECTION THIRTY-SEVEN, AGAINST THE PROPERTY DESCRIBED IN AN INSTRUMENT OF RECORD UNDER FORT BEND COUNTY CLERK'S FILE NUMBER 2015128856, OF THE OFFICIAL RECORDS OF FORT BEND COUNTY, TEXAS, DO HEREBY IN ALL THINGS SUBORDINATE TO SAID PLAT AND SAID LIEN AND WE CONFIRM THAT WE ARE THE PRESENT OWNERS OF SAID LIEN AND HAVE NOT ASSIGNED THE SAME NOR ANY PART THEREOF.

THE HENDERSON-WESSENDORFF FOUNDATION

BY: \_\_\_\_\_  
CHARLES P. McDONALD, PRESIDENT CEO

THE STATE OF TEXAS  
COUNTY OF FORT BEND

BEFORE ME, THE UNDERSIGNED AUTHORITY, ON THIS DAY PERSONALLY APPEARED CHARLES P. McDONALD, PRESIDENT CEO, OF THE HENDERSON-WESSENDORFF FOUNDATION, KNOWN TO ME TO BE THE PERSON WHOSE NAME IS SUBSCRIBED TO THE FOREGOING INSTRUMENT AND ACKNOWLEDGE TO ME HE THEY EXECUTED THE SAME FOR THE PURPOSES AND CONSIDERATIONS THEREIN EXPRESSED.

GIVEN UNDER MY HAND AND SEAL OF OFFICE, THIS \_\_\_\_\_ DAY

OF \_\_\_\_\_, 2021.

NOTARY PUBLIC IN AND FOR THE  
STATE OF TEXAS

PRINT NAME

MY COMMISSION EXPIRES: \_\_\_\_\_

I, MARK D. ARMSTRONG, AM REGISTERED UNDER THE LAWS OF THE STATE OF TEXAS TO PRACTICE THE PROFESSION OF SURVEYING, AND HEREBY CERTIFY THAT THE ABOVE SUBDIVISION IS TRUE AND CORRECT, WAS PREPARED FROM AN ACTUAL SURVEY OF THE PROPERTY MADE UNDER MY SUPERVISION ON THE GROUND, THAT ALL BOUNDARY CORNERS, ANGLE POINTS AND POINTS OF CURVATURE HAVE BEEN MARKED WITH IRON RODS, SAID IRON RODS HAVING AN OUTSIDE DIAMETER OF FIVE EIGHTHS OF ONE INCH (5/8") AND A LENGTH OF THREE (3) FEET.

MARK D. ARMSTRONG  
REGISTERED PROFESSIONAL LAND SURVEYOR  
TEXAS REGISTRATION NO. 5373

I, GUY L. HUMPHREY, A PROFESSIONAL ENGINEER LICENSED IN THE STATE OF TEXAS, DO HEREBY CERTIFY THAT THIS PLAT MEETS ALL REQUIREMENTS OF FORT BEND COUNTY.

GUY L. HUMPHREY, P.E.  
TEXAS REGISTRATION NO. 106072

STATE OF TEXAS  
COUNTY OF FORT BEND

THIS PLAT OF VERANDA SECTION THIRTY-SEVEN IS APPROVED ON THIS \_\_\_\_\_ DAY OF

\_\_\_\_\_, 2021, BY THE CITY OF RICHMOND CITY COMMISSION AND SIGNED THIS THE

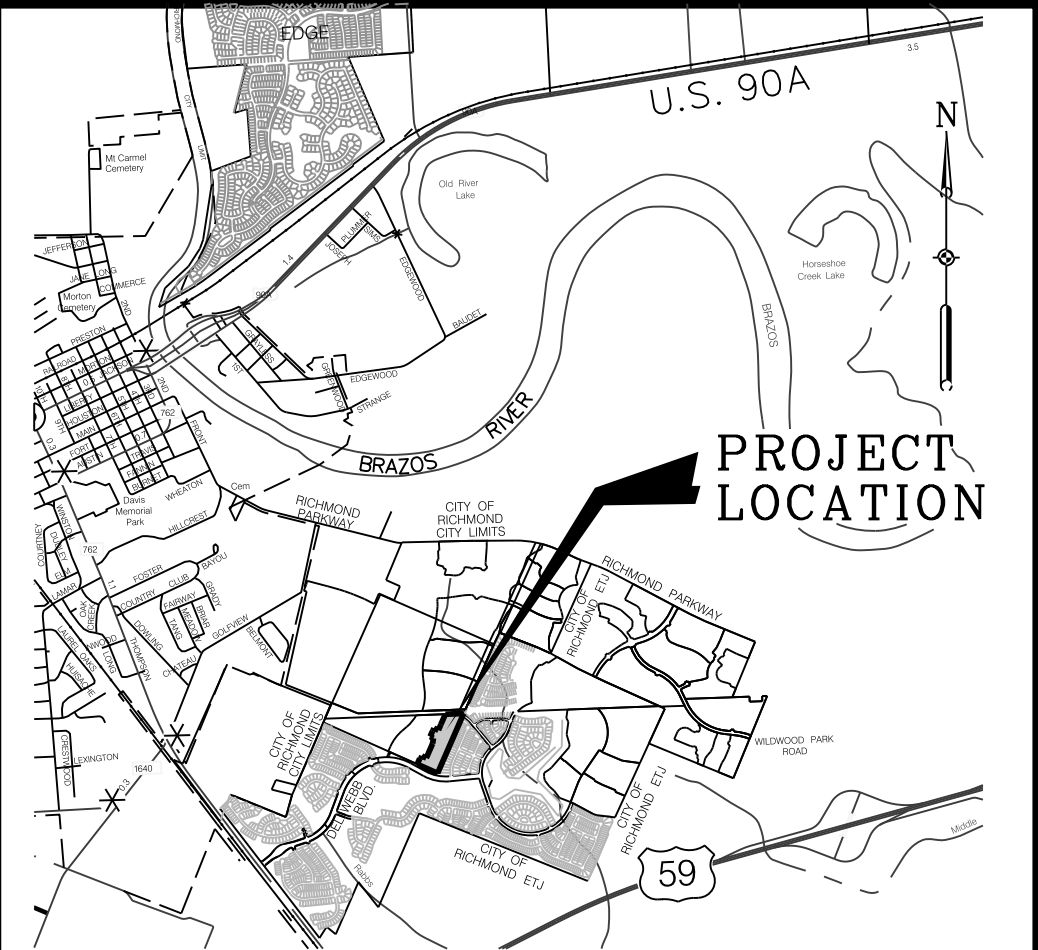
\_\_\_\_\_ DAY OF \_\_\_\_\_, 2021. PROVIDED, HOWEVER, THIS APPROVAL SHALL BE INVALID, NULL AND VOID, UNLESS THIS PLAT IS FILED WITH THE COUNTY CLERK OF FORT BEND COUNTY, TEXAS, WITHIN SIX (6) MONTHS HEREAFTER.

REBECCA "BECKY" HAAS, MAYOR

LAURA SCARLATO, CITY SECRETARY

THIS PLAT OF VERANDA SECTION THIRTY-SEVEN IS APPROVED BY  
THE CITY MANAGER OF THE CITY OF RICHMOND, TEXAS THIS \_\_\_\_\_ DAY  
OF \_\_\_\_\_, 2021.

TERRI VELA, CITY MANAGER



VICINITY MAP  
KEY MAP 606 J NTS

I, J. STACY SLAWINSKI, THE FORT BEND COUNTY ENGINEER, DO HEREBY CERTIFY THAT THE PLAT OF THIS SUBDIVISION COMPLIES WITH ALL OF THE EXISTING RULES AND REGULATIONS OF THIS OFFICE AS ADOPTED BY THE FORT BEND COUNTY COMMISSIONERS COURT HOWEVER, NO CERTIFICATION IS HEREBY GIVEN AS TO THE EFFECT OF DRAINAGE FROM THIS SUBDIVISION ON THE INTERCEPTING DRAINAGE ARTERY OR PARENT STREAM OR ON ANY OTHER AREA OR SUBDIVISION WITHIN THE WATERSHED.

J. STACY SLAWINSKI, P.E.  
FORT BEND COUNTY ENGINEER

APPROVED BY THE COMMISSIONER'S COURT OF FORT BEND COUNTY, TEXAS  
THIS \_\_\_\_\_ DAY OF \_\_\_\_\_, 2021.

VINCENT M. MORALES, JR.,  
COMMISSIONER, PRECINCT 1

GRADY PRESTAGE  
COMMISSIONER, PRECINCT 2

KP GEORGE  
COUNTY JUDGE

W.A. "ANDY" MEYERS  
COMMISSIONER, PRECINCT 3

KEN R. DeMERCHANT  
COMMISSIONER, PRECINCT 4

STATE OF TEXAS  
COUNTY OF FORT BEND

I, LAURA RICHARD, COUNTY CLERK IN AND FOR FORT BEND COUNTY, DO HEREBY CERTIFY THAT THE FOREGOING INSTRUMENT WITH ITS CERTIFICATE OF AUTHENTICATION WAS FILED

FOR RECORDATION IN MY OFFICE ON \_\_\_\_\_, 2021, AT \_\_\_\_\_,

O'CLOCK \_\_\_\_\_ M. IN PLAT NUMBER \_\_\_\_\_ OF THE PLAT RECORDS OF SAID COUNTY.

WITNESS MY HAND AND SEAL OF OFFICE AT RICHMOND, TEXAS, THE DAY AND DATE LAST ABOVE WRITTEN.

LAURA RICHARD  
CLERK OF THE COUNTY  
FORT BEND COUNTY, TEXAS

BY: \_\_\_\_\_  
DEPUTY

## VERANDA SECTION THIRTY-SEVEN

A SUBDIVISION OF 10.27 ACRES  
LOCATED IN THE JANE H. LONG  
LEAGUE, A-55  
CITY OF RICHMOND E.T.J.,  
FORT BEND COUNTY, TEXAS

46 LOTS 2 BLOCKS 1 RESERVE

DATE: JANUARY, 2021

OWNER:  
HW 589 HOLDINGS LLC  
6005 RIVERWAY, SUITE 500  
HOUSTON, TEXAS 77066  
CONTACT: TROY REICHERT  
TELEPHONE: (713) 960-9977

PLANNER:  
**META**  
PLANNING + DESIGN

24275 KATY FREEWAY, SUITE 200  
KATY, TEXAS 77494  
Tel: 281-610-1422

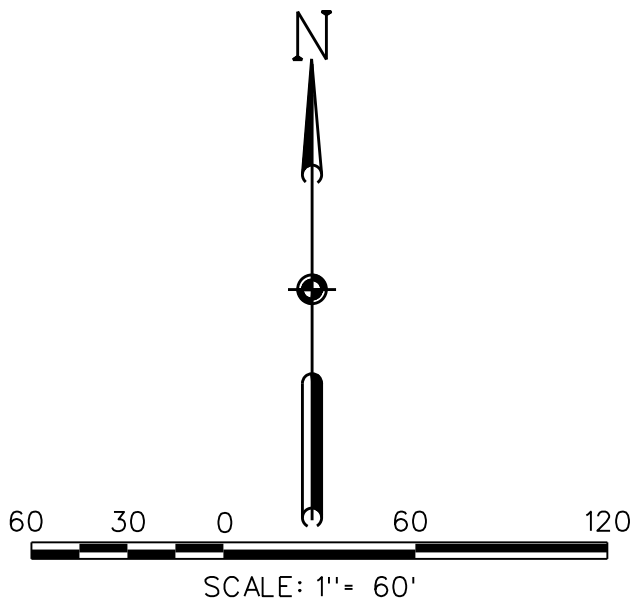


ENGINEERING AND SURVEYING  
2107 CITYWEST BLVD.  
3RD FLOOR  
HOUSTON, TEXAS 77042  
(713) 783-7788 (713) 783-3580, Fax  
TEXAS PE BOARD FIRM REG. NO. 280  
TBPLS FIRM REG. NO. 100466



GENERAL NOTES:

1. THIS PLAT IS BASED ON A CITY PLANNING LETTER PREPARED BY CHARTER TITLE COMPANY, ORDER NO. 2020-0316 DATE OF FEBRUARY 2, 2021, AND IS SUBJECT TO ALL TERMS, CONDITIONS, LEASES AND ENCUMBRANCES STIPULATED THEREIN.
2. B.L. INDICATES BUILDING LINE; U.E. INDICATES UTILITY EASEMENT; A.E. INDICATES AERIAL EASEMENT; S.S.E. INDICATES SANITARY SEWER EASEMENT; STM. S.E. INDICATES STORM SEWER EASEMENT; D.E. INDICATES DRAINAGE EASEMENT; W.L.E. INDICATES WATER LINE EASEMENT; H.L.P. INDICATES HOUSTON LIGHTING AND POWER; O.R.F.B.C. INDICATES OFFICIAL RECORDS OF FORT BEND COUNTY; F.B.C.P.R. INDICATES FORT BEND COUNTY PLAT RECORDS; F.B.C.D.R. INDICATES FORT BEND COUNTY DEED RECORDS.
3. ALL BEARINGS ARE BASED ON THE TEXAS COORDINATE SYSTEM, SOUTH CENTRAL ZONE.
4. THERE ARE NO PIPELINES NOR PIPELINE EASEMENTS WITHIN THE PLATTED AREA SHOWN HEREON.
5. VERANDA SECTION THIRTY-SEVEN LIES WITHIN SHADED ZONE "X", ACCORDING TO THE NATIONAL FLOOD INSURANCE PROGRAM FLOOD INSURANCE RATE MAPS FOR FORT BEND COUNTY, TEXAS, MAP NUMBERS 48157C0255 L AND 48157C0265 L, DATED APRIL 2, 2014.
6. THE DRAINAGE SYSTEM FOR THIS SUBDIVISION IS DESIGNED IN ACCORDANCE WITH THE FORT BEND COUNTY DRAINAGE CRITERIA MANUAL WHICH ALLOWS STREET PONDING DURING INTENSE RAINFALL EVENTS.
7. THE TOP OF ALL FLOOR SLABS SHALL BE A MINIMUM OF 78.00 FEET ABOVE MEAN SEA LEVEL (NAVD 88 DATUM). IN ADDITION, NO TOP OF SLAB ELEVATION SHALL BE LESS THAN 24 INCHES ABOVE THE LOWEST TOP OF CURB ADJACENT TO THE LOT IN WHICH IT LIES. IN THE ABSENCE OF A CURB, THE TOP OF SLAB ELEVATION SHALL BE NO LESS THAN 24 INCHES ABOVE THE HIGHEST NATURAL GROUND ALONG THE PERIMETER OF THE BUILDING FOUNDATION AND 12 INCHES ABOVE ANY DOWN GRADIENT ROADWAY OR DRAINAGE RESTRAINT, WHICHEVER IS HIGHER.
8. IT SHALL BE UNDERSTOOD THAT ALL LOTS HAVE A 5-FOOT BUILDING LINE OFFSET FROM THE SIDE LOT LINES.
9. THIS PROPERTY LIES WITHIN FORT BEND COUNTY, CITY OF RICHMOND EXTRATERRITORIAL JURISDICTION, LAMAR CONSOLIDATED INDEPENDENT SCHOOL DISTRICT AND FORT BEND COUNTY MUNICIPAL UTILITY DISTRICT NUMBER 215 & FORT BEND LEVEE IMPROVEMENT DISTRICT NUMBER 6.
10. THIS PLAT LIES WITHIN "L23" OF THE FORT BEND COUNTY LIGHTING ORDINANCE ZONES, DATED MARCH OF 2004.
11. SIDEWALKS SHALL BE BUILT OR CAUSED TO BE BUILT NOT LESS THAN 5 FEET IN WIDTH ON BOTH SIDES OF ALL DEDICATED RIGHTS-OF-WAY WITHIN SAID PLAT AND ON CONTIGUOUS RIGHT-OF-WAY OF ALL PERIMETER ROADS SURROUNDING SAID PLAT, IN ACCORDANCE WITH AMERICAN DISABILITY ACT.
12. ALL DRAINAGE EASEMENTS TO BE KEPT CLEAR OF FENCES, BUILDINGS, VEGETATION AND OTHER OBSTRUCTIONS TO THE OPERATION AND MAINTENANCE OF THE FACILITY.
13. ALL PROPERTY TO DRAIN INTO THE DRAINAGE EASEMENT ONLY THROUGH AN APPROVED DRAINAGE STRUCTURE.
15. THE COORDINATES SHOWN HEREON ARE TEXAS SOUTH CENTRAL ZONE NUMBER 4204 STATE PLANE GRID COORDINATES (NAD 83) AND MAY BE BROUGHT TO SURFACE BY APPLYING THE FOLLOWING COMBINED SCALE 1.00013.
16. ALL EASEMENT, OPEN SPACE, OR OTHER COMMON AREAS WITHIN THE BOUNDARIES OF THIS PLAT SHALL BE MAINTAINED BY THE APPLICABLE HOMEOWNERS' ASSOCIATION, OR OTHER PERPETUAL PRIVATE ENTITY.
17. ELEVATIONS USED FOR DELINEATING CONTOUR LINES ARE BASED ON NORTH AMERICAN VERTICAL DATUM OF 1988.  
CONTROL BENCHMARK: NATIONAL GEODETIC SURVEY MONUMENT HGCS072; STAINLESS STEEL IRON ROD IN PVC SLEEVE LOCATED ON SMITHERS LAKE ROAD. ELEVATION 69.6, NORTH AMERICAN VERTICAL DATUM OF 1988.  
SITE TBM: 5/8-INCH IRON ROD WITH CAP LOCATED 5.5 FEET SOUTH OF THE NORTHWEST CORNER OF LOT 9, BLOCK 2, ELEVATION 78.69.
18. A MINIMUM DISTANCE OF 10 FEET SHALL BE MAINTAINED BETWEEN RESIDENTIAL DWELLINGS.
19. A ONE-FOOT RESERVE DEDICATED TO THE PUBLIC IN FEE AS A BUFFER SEPARATION BETWEEN THE SIDE OR END OF STREETS IN SUBDIVISION PLATS WHERE SUCH STREETS ABUT ADJACENT ACREAGE TRACTS. THE CONDITIONS OF SUCH DEDICATION BEING THAT WHEN THE ADJACENT PROPERTY IS SUBDIVIDED BY A RECORDED PLAT, THE ONE-FOOT RESERVE SHALL THEREUPON BECOME VESTED IN THE PUBLIC FOR STREET RIGHT-OF-WAY PURPOSES AND THE FEE TITLE THERETO SHALL REVERT AND REVEST IN THE DEDICATOR, HIS HEIRS, ASSIGNS, OR SUCCESSORS.
20. SITE PLANS SHALL BE SUBMITTED TO FORT BEND COUNTY AND ANY OTHER APPLICABLE JURISDICTION FOR REVIEW AND APPROVAL. DEVELOPMENT PERMITS AND ALL OTHER APPLICABLE PERMITS SHALL BE OBTAINED FROM FORT BEND COUNTY PRIOR TO BEGINNING CONSTRUCTION.
21. AFFIDAVIT TO THE PUBLIC CERTIFICATION OF OSSF REQUIRING MAINTENANCE IN CLERKS FILE NUMBER 201502531, IN THE OFFICIAL RECORDS OF FORT BEND COUNTY.



LEGEND

- SET 5/8 - INCH IRON ROD WITH PLASTIC CAP STAMPED "COSTELLO INC" UNLESS OTHERWISE NOTED
- FOUND 5/8 - INCH IRON ROD UNLESS OTHERWISE NOTED

1 • INDICATES LOT NUMBER

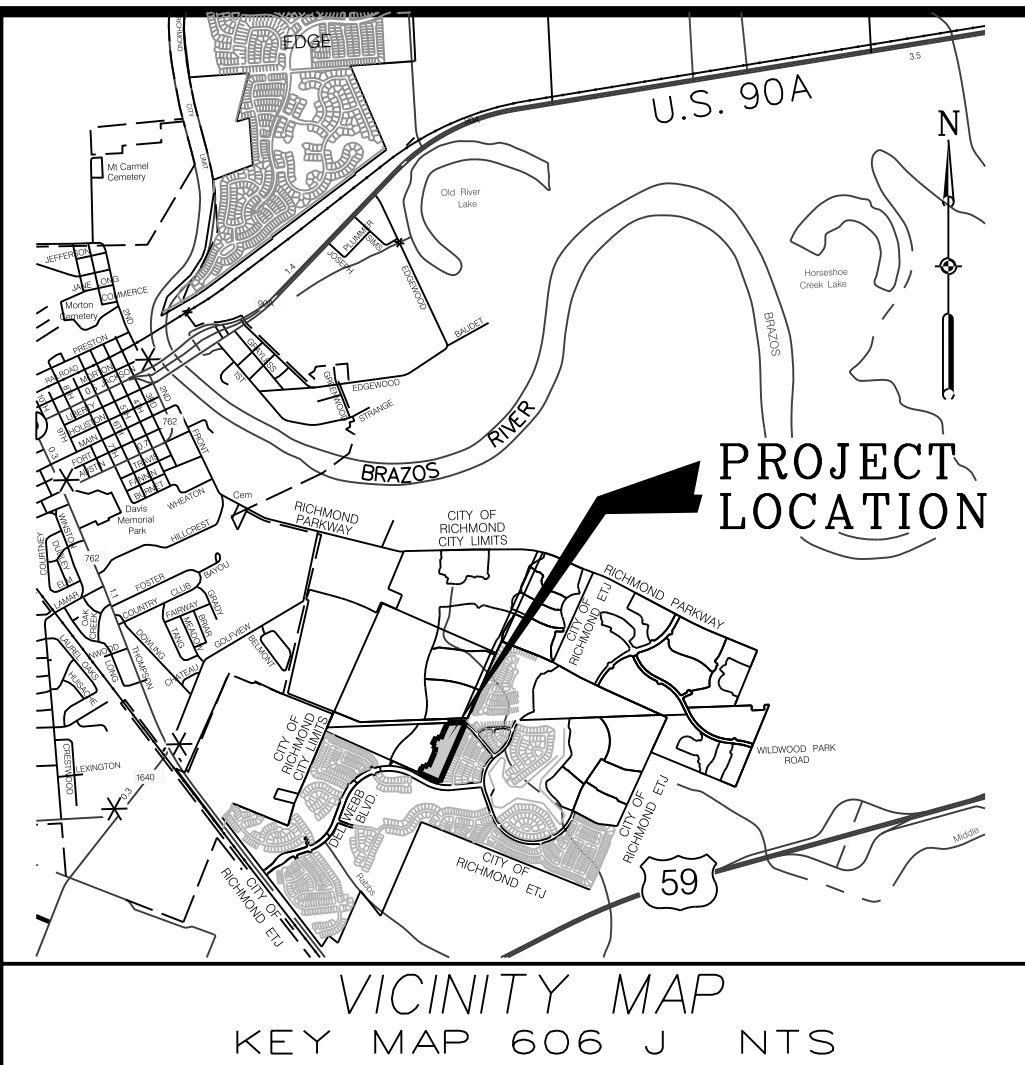
① • INDICATES BLOCK NUMBER

A • INDICATES RESERVE

✂ • INDICATES STREET NAME BREAK

CURVE DATA TABLE					
NUMBER	ARC LENGTH (FEET)	RADIUS (FEET)	DELTA ANGLE	CHORD DIRECTION	CHORD LENGTH (FEET)
C1	39.09	25.00	89° 35' 51"	N21° 12' 00"W	35.23
C2	38.79	25.00	88° 54' 40"	N21° 32' 35"W	35.02
C3	34.07	930.00	2° 5' 57"	N21° 51' 47"E	34.07
C4	117.81	75.00	90° 0' 0"	N68° 35' 55"E	106.07
C5	86.78	55.00	90° 24' 9"	N68° 48' 0"E	78.05
C6	197.12	50.00	225° 53' 5"	N24° 57' 26"E	92.09
C7	119.41	100.00	68° 24' 57"	N57° 48' 29"E	112.44
C8	69.82	35.00	114° 18' 21"	S80° 44' 57"W	58.81
C9	115.87	50.00	132° 46' 42"	N68° 55' 55"E	91.63
C10	9.31	25.00	21° 20' 11"	N55° 19' 50"W	9.26
C11	9.18	25.00	21° 2' 22"	N13° 04' 45"E	9.13
C12	39.45	25.00	90° 24' 9"	N68° 48' 0"E	35.48
C13	39.45	25.00	90° 24' 9"	N68° 48' 0"E	35.48
C14	39.09	25.00	89° 35' 51"	S21° 11' 59"E	35.23

LINE DATA TABLE		
NUMBER	DIRECTION	DISTANCE (FEET)
L1	S65° 59' 55"E	18.36
L2	N24° 00' 05"E	60.00
L3	N23° 35' 56"E	34.86
L4	N09° 31' 05"E	108.55
L5	N63° 33' 52"W	74.36
L6	S65° 59' 55"E	3.78
L7	N24° 00' 05"E	60.00
L8	N22° 40' 57"E	55.18
L9	S66° 24' 04"E	24.98
L10	S21° 06' 00"E	1.87
L11	N56° 00' 06"E	20.00
L12	S23° 35' 27"E	25.00
L13	S24° 00' 05"W	27.93
L14	N00° 38' 58"E	27.44
L15	N06° 29' 02"W	13.34
L16	S06° 29' 02"E	6.95
L17	S00° 38' 58"W	30.09



## VERANDA SECTION THIRTY-SEVEN

A SUBDIVISION OF 10.27 ACRES  
LOCATED IN THE JANE H. LONG  
LEAGUE, A-55  
CITY OF RICHMOND E.T.J.,  
FORT BEND COUNTY, TEXAS

46 LOTS 2 BLOCKS 1 RESERVE

SCALE: 1"=60' DATE: JANUARY, 2021

OWNER:  
HW 589 HOLDINGS LLC  
6005 RIVERWAY, SUITE 500  
HOUSTON, TEXAS 77068  
CONTACT: TREY REICHERT  
TELEPHONE: 713-860-9877

PLANNER:  
**META**  
PLANNING & DESIGN  
24275 KATY FREEWAY, SUITE 200  
KATY, TEXAS 77494  
Tel: 281-810-1422

**Costello**  
ENGINEERING AND SURVEYING  
2107 CITYWEST BLVD.  
3RD FLOOR  
HOUSTON, TEXAS 77042  
(713) 783-7788 (713) 783-3580 Fax  
TEXAS PE BOARD FIRM REG. NO. 280  
TBPLS FIRM REG. NO. 100486

RESERVE TABLE		
RESERVE "A"	LANDSCAPE / OPEN SPACE	0.81 ACRES / 35.336 SQ. FT.
TOTAL:		0.81 ACRES / 35.336 SQ. FT.

21.637 ACRES  
F.B.C.L.I.D. NO. 6  
C.F.NO. 2011074769  
O.R.F.B.C.