



Fort Bend County Engineering
FORT BEND COUNTY, TEXAS

J. Stacy Slawinski, P.E.
County Engineer

March 11, 2021

Commissioner W. A. "Andy" Meyers
Fort Bend County Precinct 3
22333 Grand Corner Drive
Katy, Texas 77494

**RE: Katy Gaston Road from FM 1093 to Cinco Ranch Boulevard (Mobility Project 733)
– Traffic Control Plan**

Dear Commissioner:

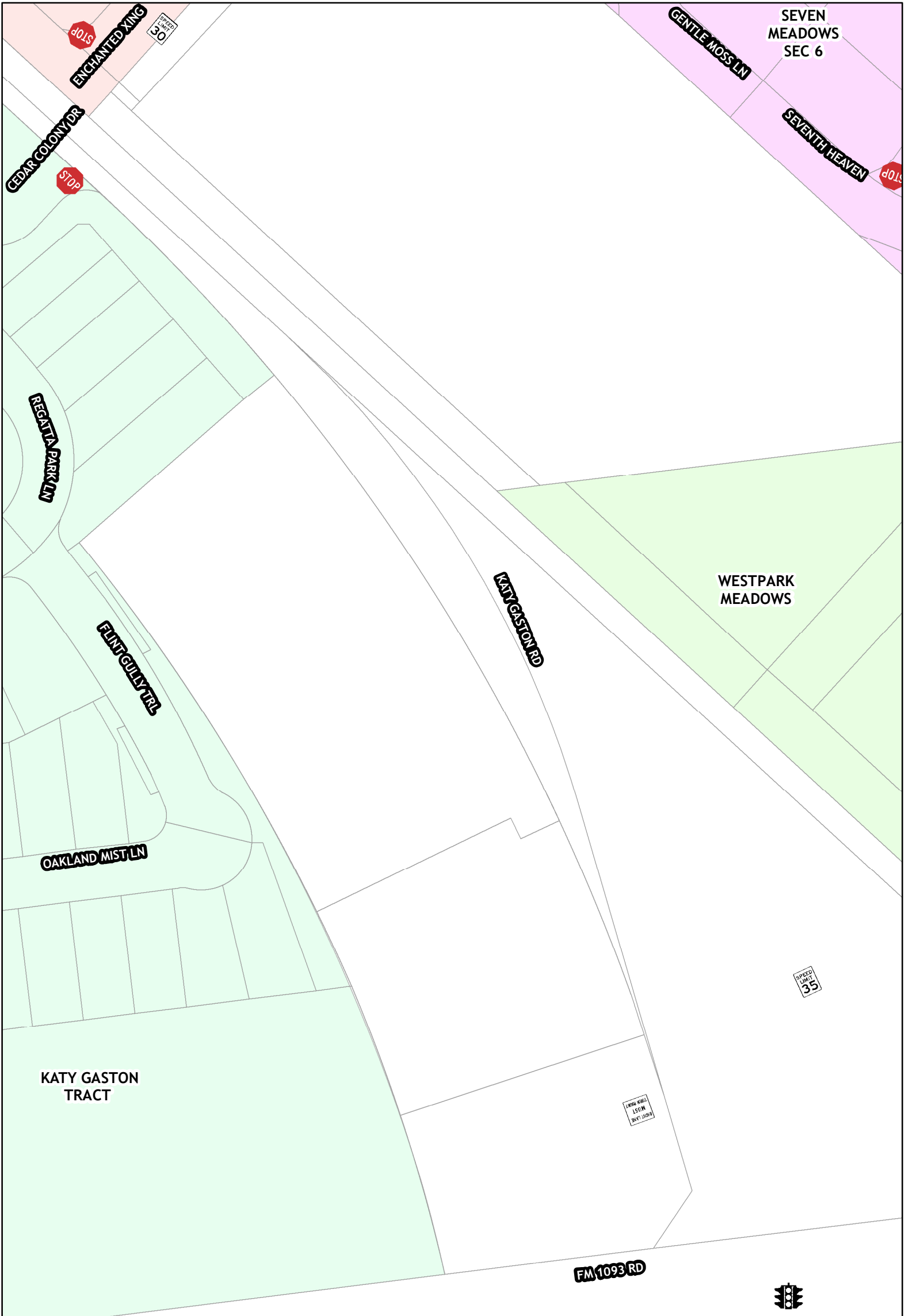
Fort Bend County Engineering Department has completed the traffic control plan for the Katy Gaston Road mobility project (between FM 1093 to Cinco Ranch Boulevard). The public hearing date for acceptance for the plan will be scheduled on the next available Commissioner's Court Agenda.

A copy of the traffic control plan is attached for your review. If we can be of further assistance please do not hesitate to contact me at 281-633-7528 or chris.debaillon@fortbendcountytexas.gov

Sincerely,

Chris Debaillon, PE, PTOE
Assistant County Engineer - Traffic

cc: Judge KP George, County Judge
Scott Wieghat - FBC Road & Bridge
Brian Fields - FBC Road & Bridge
File



Mobility Project (2007) 733 & 733A








Sheet 1 of 7



Plan by: Engineering GIS
Date: 3/11/2021

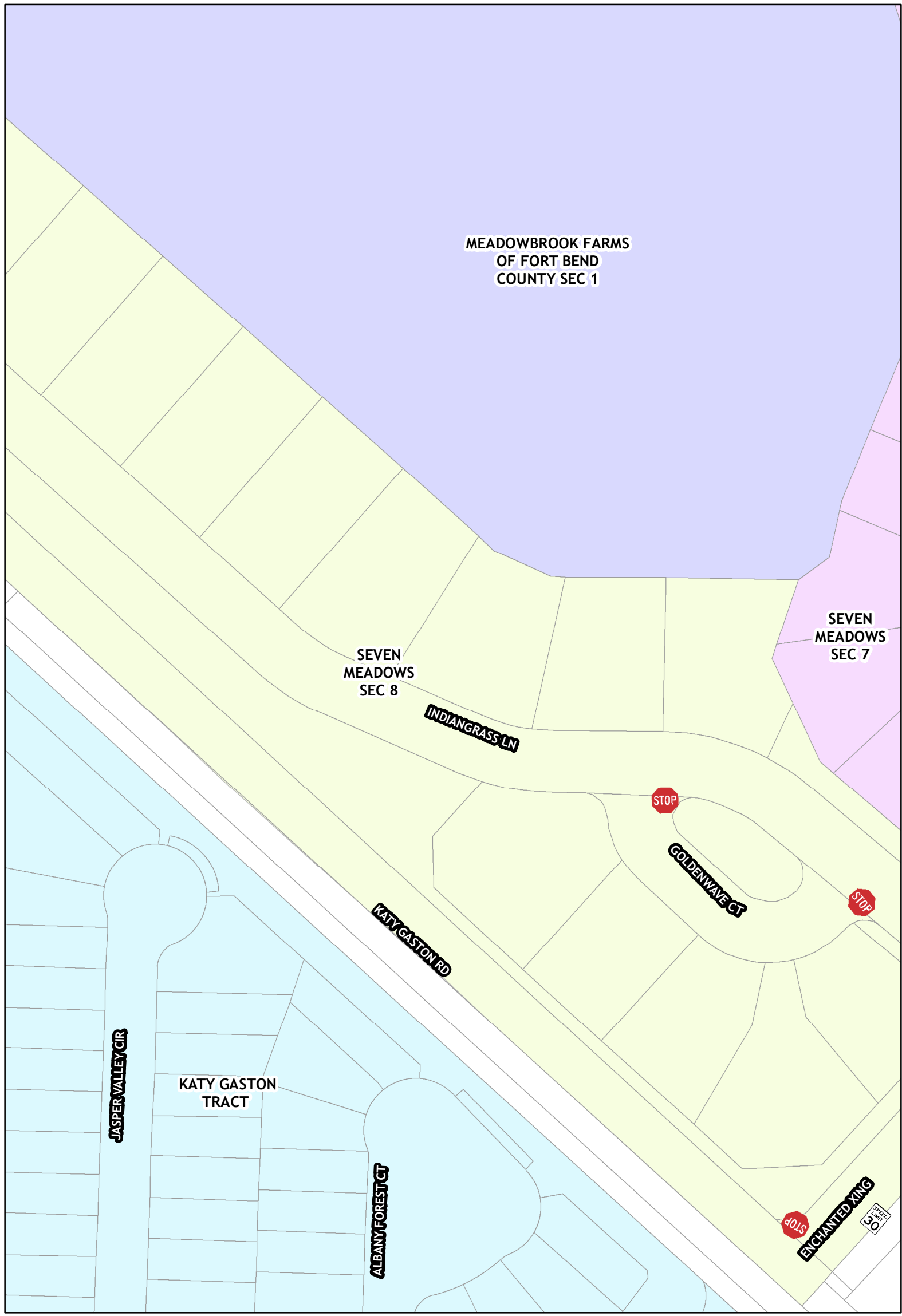
Plan Approved by: Chris Debaillon, PE PTOE
Date: CD 3/11/2021

Sign Legend

-  Left Lane Must Turn Left
-  Right Lane Must Turn Right
-  School Zone (End)
-  School Zone - 20 mph
-  School Zone - 30 mph
-  Speed Limit 35 mph
-  Stop



Notes:
The purpose of this traffic control plan is to establish traffic control for Mobility Project (2007) 733 & 733A.



Mobility Project (2007) 733 & 733A








Sheet 2 of 7




Plan by: Engineering GIS
Date: 3/11/2021

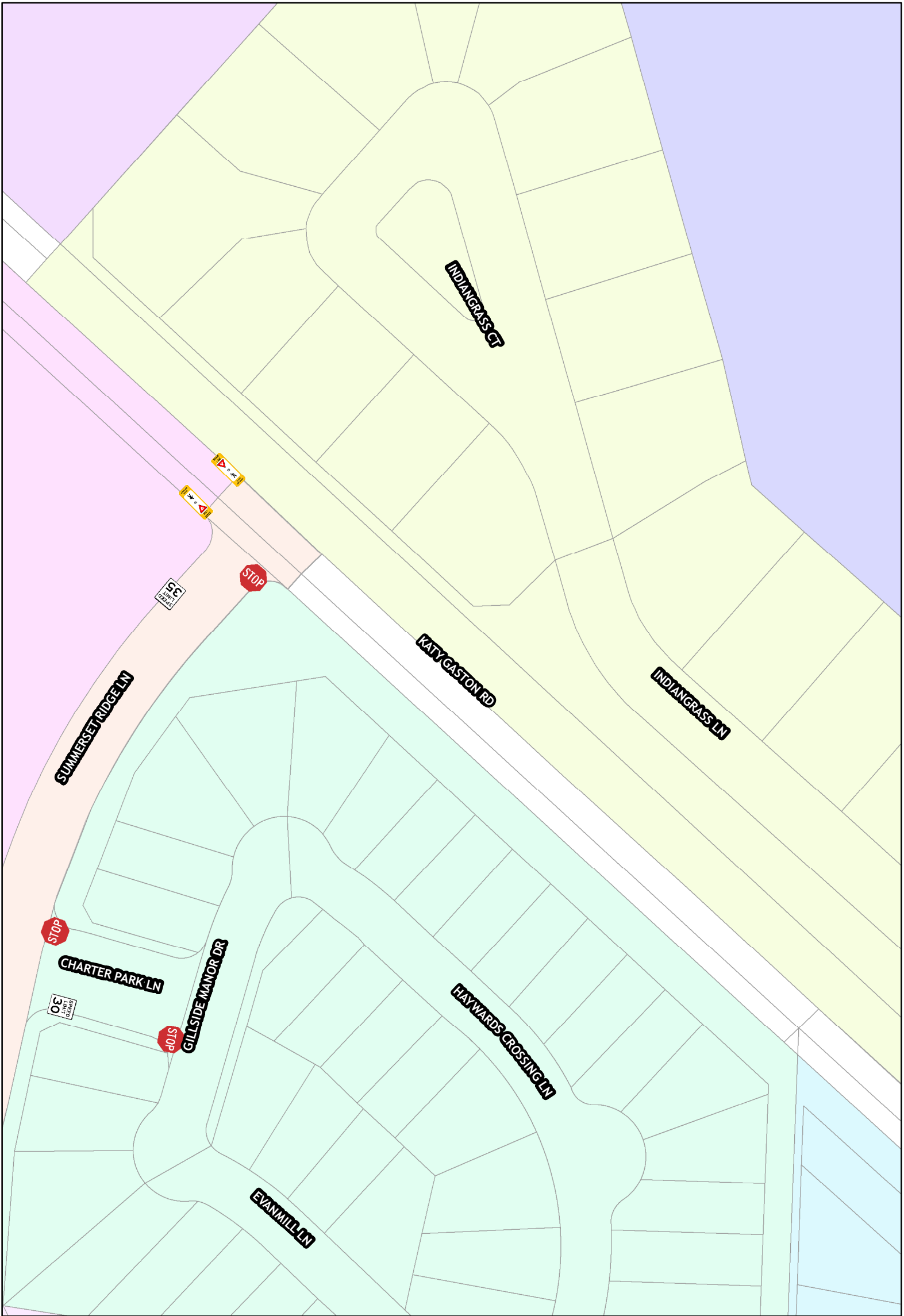
Plan Approved by: Chris Debaillon, PE PTOE
Date: CD 3/11/2021

Sign Legend

 Left Lane Must Turn Left	 School Zone - 20 mph	 Speed Limit 35 mph
 Right Lane Must Turn Right	 Speed Limit 30 mph	 Stop
 No School Zone		



Notes:
The purpose of this traffic control plan is to establish traffic control for Mobility Project (2007) 733 & 733A.



Mobility Project (2007) 733 & 733A









Sheet 3 of 7




Plan by: Engineering GIS
Date: 3/11/2021

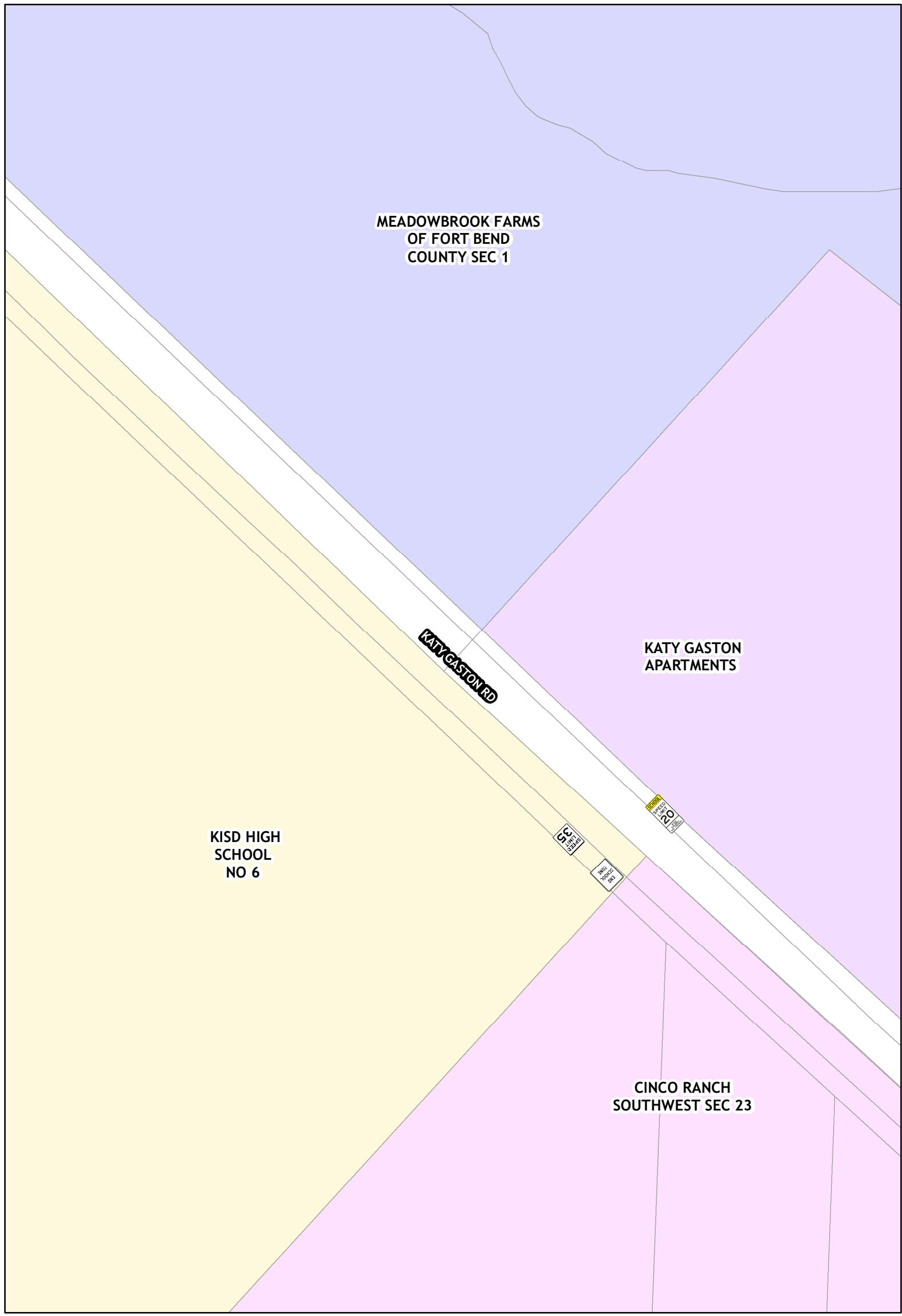
Plan Approved by: Chris Debaillon, PE PTOE
Date: CD 3/11/2021

Sign Legend

 Left Lane Must Turn Left	 School Zone (End)	 Speed Limit 35 mph
 Yield to In-Street Ped Crossing	 School Zone - 20 mph	 Stop
 Right Lane Must Turn Right	 Speed Limit 30 mph	



Notes:
The purpose of this traffic control plan is to establish traffic control for Mobility Project (2007) 733 & 733A.



MEADOWBROOK FARMS
OF FORT BEND
COUNTY SEC 1

KATY GASTON
APARTMENTS

KISD HIGH
SCHOOL
NO 6

CINCO RANCH
SOUTHWEST SEC 23

KATY GASTON RD

Mobility Project (2007) 733 & 733A

Sheet 4 of 7




Plan by: Engineering GIS
Date: 3/11/2021

Plan Approved by: Chris Debaillon, PE PTOE
Date: CD 3/11/2021

Sign Legend

- LEFT LANE
MUST
TURN LEFT
 - SCHOOL
SPEED
LIMIT
20
 - SCHOOL
SPEED
LIMIT
35
 - RIGHT LANE
MUST
TURN RIGHT
 - SCHOOL
SPEED
LIMIT
30
 - STOP
 - END
SCHOOL
ZONE
- Left Lane Must Turn Left School Zone - 20 mph Speed Limit 35 mph
- Right Lane Must Turn Right School Zone - 30 mph Stop
- School Zone (End)



Notes:
The purpose of this traffic control plan is to establish traffic control for Mobility Project (2007) 733 & 733A.

MEMBERS CHOICE
CREDIT UNION

KINDERWORKS
SEVEN MEADOWS
RP1

SEVEN
MEADOWS
SEC 17

BLUEHAW MEADOW LN

MEADOWBROOK FARMS
OF FORT BEND
COUNTY SEC 1

KISD HIGH
SCHOOL
NO 6

KATYGASTON RD



Mobility Project (2007) 733 & 733A

Sheet 5 of 7



Plan by: Engineering GIS
Date: 3/11/2021

Plan Approved by: Chris Debaillon, PE PTOE
Date: CD 3/11/2021

Sign Legend



Left Lane Must Turn Left



Right Lane Must Turn Right



School Zone (End)



School Zone - 20 mph



School Zone - 30 mph



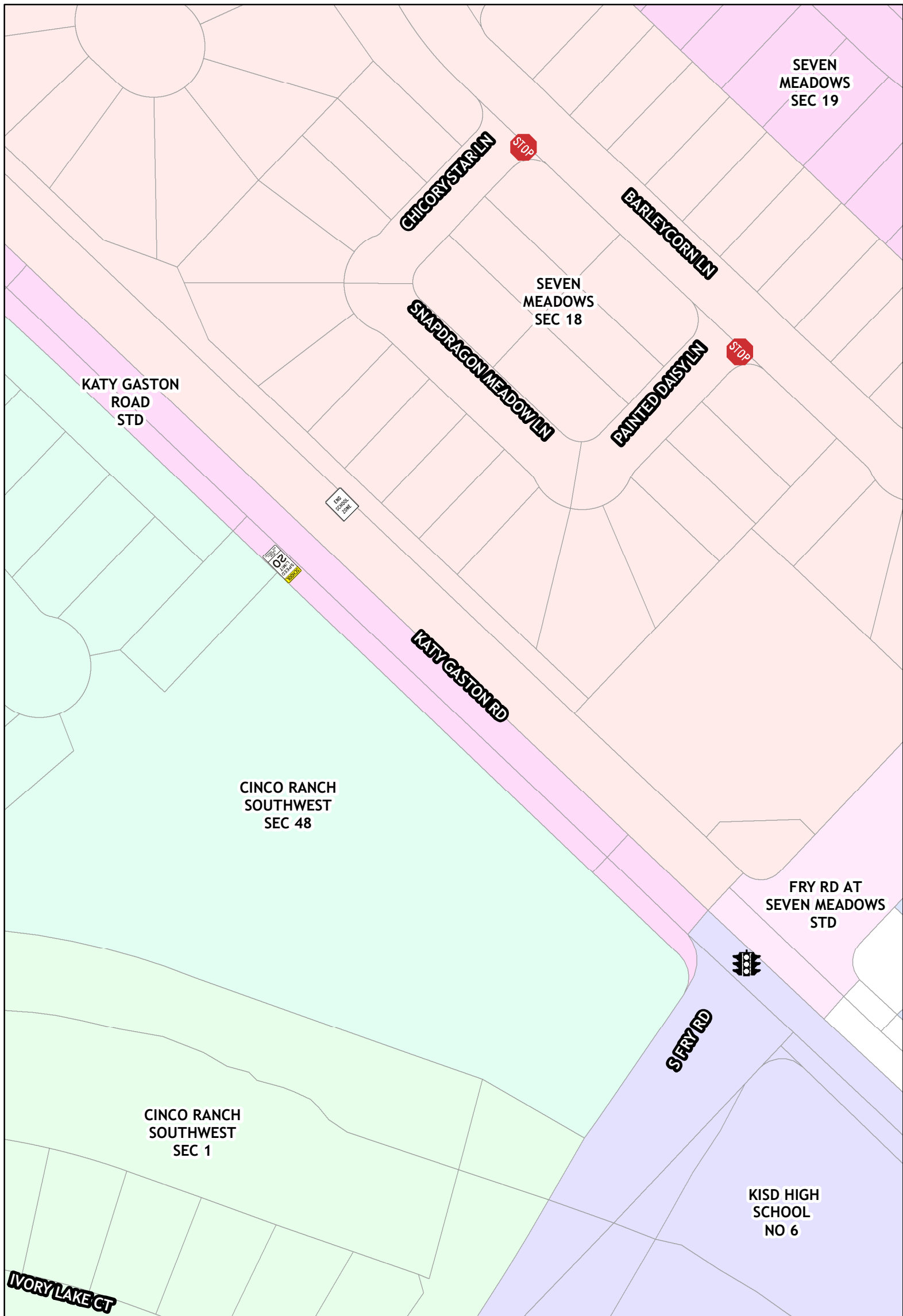
Speed Limit 35 mph



Stop



Notes:
The purpose of this traffic control plan is to establish traffic control for Mobility Project (2007) 733 & 733A.



Mobility Project (2007) 733 & 733A








Sheet 6 of 7




Plan by: Engineering GIS
Date: 3/11/2021

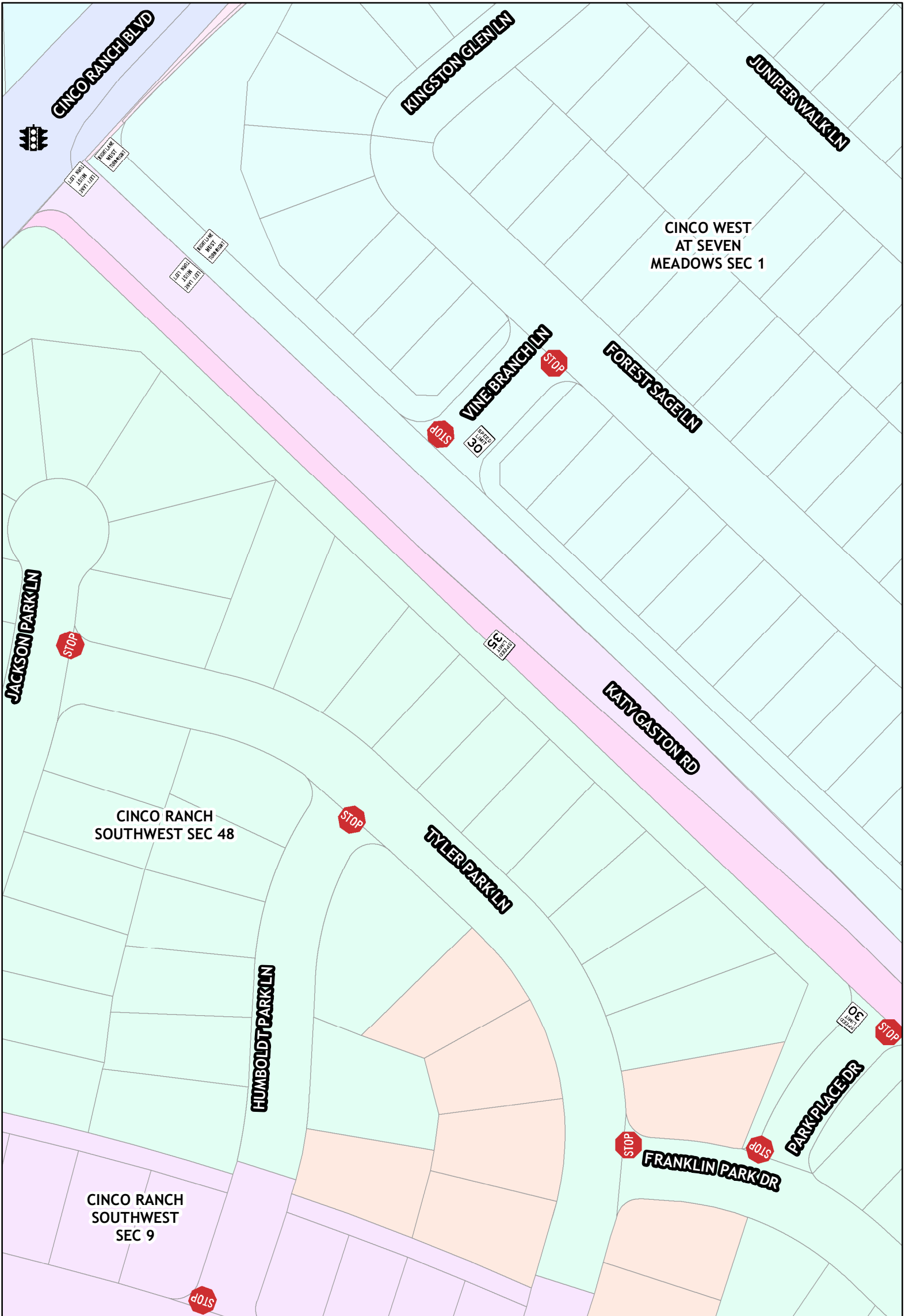
Plan Approved by: Chris Debaillon, PE PTOE
Date: CD 3/11/2021

Sign Legend

- 
 Left Lane Must Turn Left
- 
 Right Lane Must Turn Right
- 
 School Zone (End)
- 
 School Zone - 20 mph
- 
 School Zone - 30 mph
- 
 Speed Limit 35 mph
- 
 Stop



Notes:
The purpose of this traffic control plan is to establish traffic control for Mobility Project (2007) 733 & 733A.




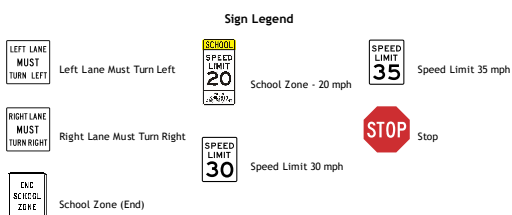
Mobility Project (2007) 733 & 733A

Sheet 7 of 7



Plan by: Engineering GIS
Date: 3/11/2021

Plan Approved by: Chris Debaillon, PE PTOE
Date: CD 3/11/2021



Notes:
The purpose of this traffic control plan is to establish traffic control for Mobility Project (2007) 733 & 733A.