

PLAT RECORDING SHEET

PLAT NAME: Bellaire Boulevard Street Dedication Sec 2

PLAT NO: _____

ACREAGE: 3.966

LEAGUE: Benjamin Orsburn Survey

ABSTRACT NUMBER: A-390

NUMBER OF BLOCKS: 0

NUMBER OF LOTS: 0

NUMBER OF RESERVES: 0

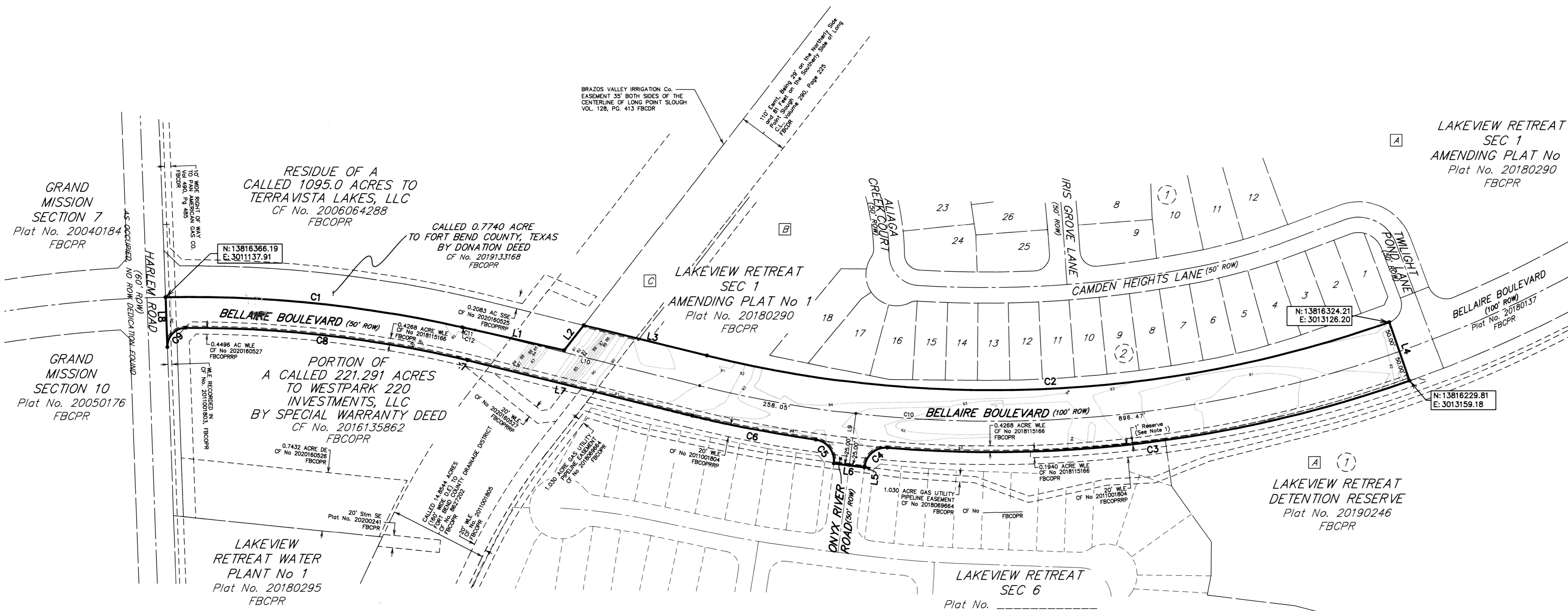
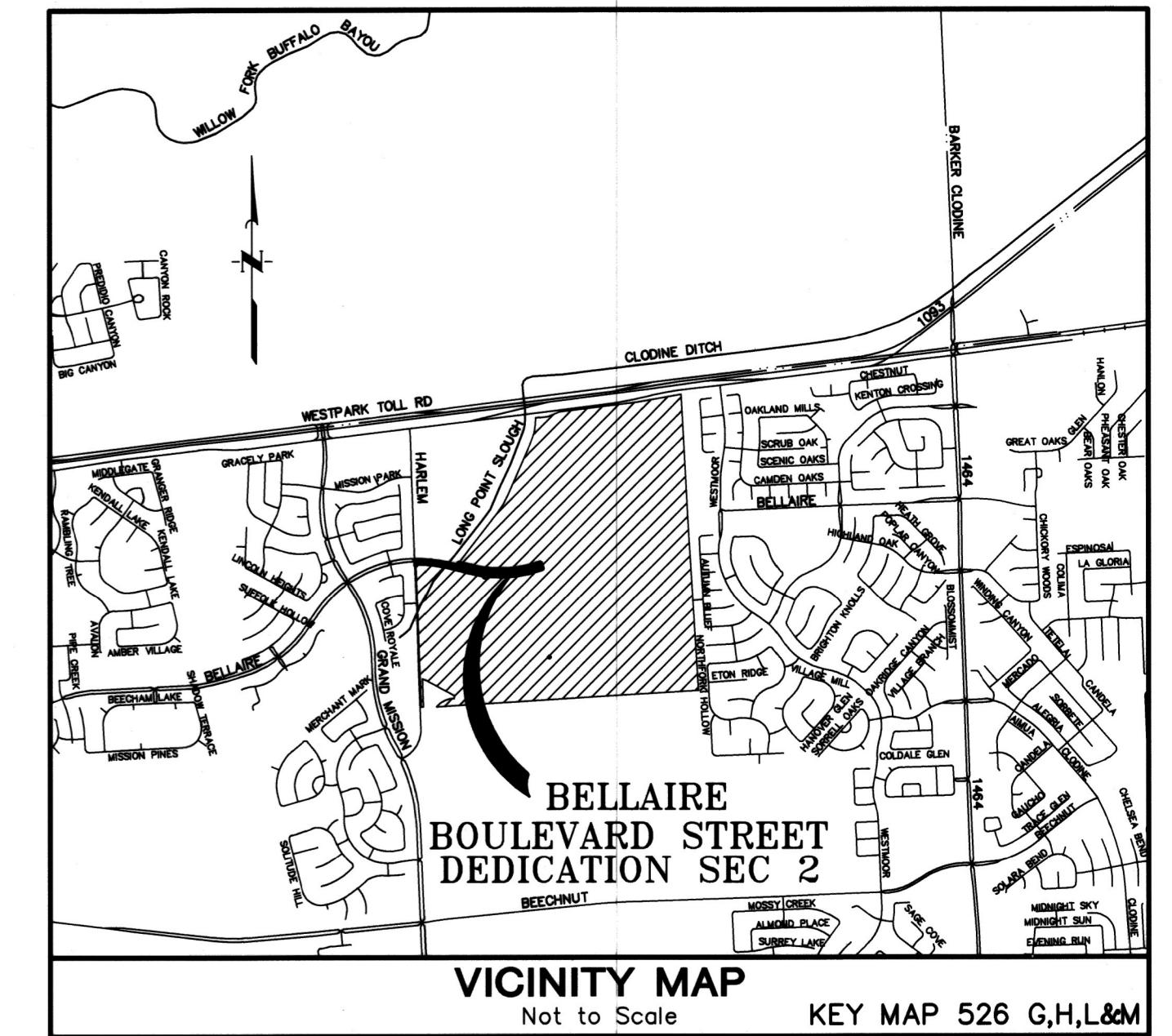
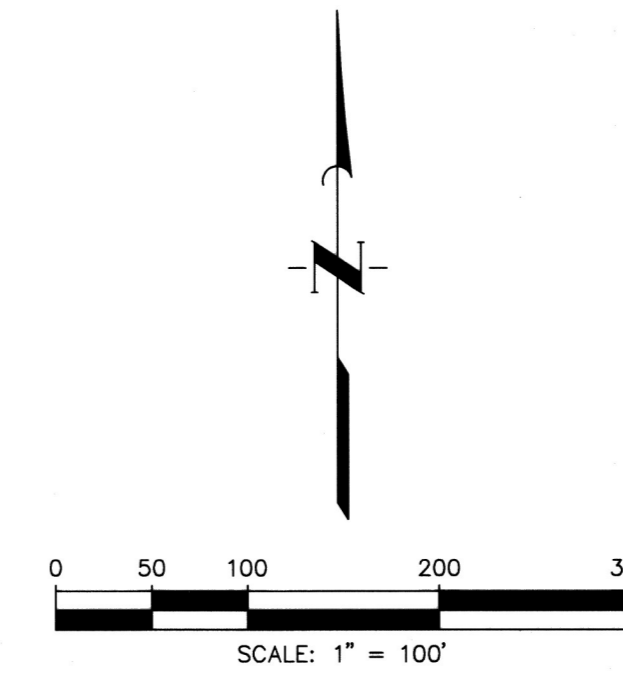
OWNERS: D.R. Horton – Texas, Ltd.

(DEPUTY CLERK)

DISTRICT NAMES	
COUNTY ASSISTANCE	CAD No. 9
WCID	N/A
MMD/MUD	FBC MUD No. 190
LD	FBC LID No. 12
DID	FORT BEND COUNTY DRAINAGE DISTRICT
SCHOOL	FORT BEND I.S.D.
FIRE	FORT BEND COUNTY ESD No. 100
IMPACT FEE AREA	N/A
CITY OR CITY ETJ	HOUSTON ETJ
UTILITIES CO.	CENTERPOINT ENERGY

LINE TABLE		
LINE	BEARING	DISTANCE
L1	S77°16'38"E	169.95'
L2	N37°59'42"E	51.50'
L3	S76°11'08"E	206.08'
L4	S19°15'36"E	100.00'
L5	S07°26'13"W	2.02'
L6	N82°33'47"W	50.00'
L7	N76°11'08"W	375.79'
L8	N02°03'07"W	80.71'
L9	N07°26'13"E	84.67'
L10	N76°11'08"W	375.79'

CURVE TABLE						
CURVE	RADIUS	DELTA ANGLE	ARC LENGTH	CHORD BEARING	CHORD LENGTH	TANGENT
C1	2000.00'	13°54'55"	485.73'	S84°14'05"E	484.54'	244.07'
C2	1950.00'	33°04'28"	1125.66'	N87°16'38"E	1110.09'	579.00'
C3	2050.00'	24°05'12"	861.81'	S82°47'00"W	855.47'	437.36'
C4	34.50'	87°23'23"	52.62'	S51°07'54"W	47.67'	32.96'
C5	34.50'	89°20'18"	53.79'	N37°13'56"W	48.51'	34.10'
C6	2050.00'	5°42'57"	204.51'	N79°02'37"W	204.43'	102.34'
C7	950.00'	0°57'46"	15.96'	N76°40'01"W	15.96'	7.98'
C8	1950.00'	13°05'46"	446.28'	N83°42'17"W	445.31'	224.12'
C9	30.00'	91°47'27"	48.06'	S43°50'37"W	43.08'	30.95'
C10	2000.00'	33°04'28"	1154.52'	N87°16'38"E	1138.56'	593.84'
C11	1000.00'	0°57'46"	16.80'	N76°40'01"W	16.80'	8.40'
C12	2000.00'	0°07'44"	4.50'	N77°12'46"W	4.50'	2.25'



- General Notes
- 1) A one-foot reserve (1' reserve) has been dedicated to the public in fee as a buffer separation between the side or end of streets in subdivision plats where such streets abut adjacent acreage tracts, the condition of such dedication being that when the adjacent property is subdivided in a recorded plat, the one-foot reserve shall thereupon become vested in the public for street right-of-way purposes and the title fee thereto shall revert to and rest in the dedicator, his heirs, assigns or successors.
 - 2) BL "Building Line"
 CF "Clerk's File"
 DE "Drainage Easement"
 EE "Easement"
 FI "Found 3/4-inch Iron Rod With Sap Stamped 'Jones/Carter Property Corner' as Per Certification"
 FC "Film Code"
 FBCF "Fort Bend County Clerk's File"
 FBCC "Fort Bend County Plat Records"
 FBCCR "Fort Bend County Deed Records"
 FBCPR "Fort Bend County Official Public Records"
 No. "Number"
 ROW "Right-of-Way"
 SSE "Sanitary Sewer Easement"
 Sq Ft "Square Feet"
 SSW "Storm Sewer Easement"
 UE "Utility Easement"
 WLE "Waterline Easement"
 "Set 5/8-inch Iron Rod With Cap Stamped 'Jones/Carter Property Corner' as Per Certification"
 - 3) All block corner and cul-de-sac return to tangent radii are twenty-five feet (25').
 - 4) Unless otherwise indicated, the building lines (BL), whether one or more, shown on this subdivision plat are established to evidence compliance with the applicable provisions of Chapter 42, Code of Ordinances, City of Houston, Texas, in effect at the time this plat was approved, which may be amended from time to time.
 - 5) All pipelines within the platted area are shown hereon.
 - 6) Sidewalks shall be built or caused to be built not less than five feet in width on both sides of all dedicated rights-of-way within said plat and on the contiguous right-of-way of all perimeter roads surrounding said plat, in accordance with the A.D.A.
 - 7) Bellaire Boulevard Street Dedication Sec 2 lies within lighting zone LZ3 according to the "Order for Regulation of Outdoor Lighting".
 - 8) The coordinates shown hereon are Texas South Central Zone No. 4204 State Plane Grid Coordinates (NAD83) and may be brought to surface by applying the following combined scale factor: 0.9998814799.
 - 9) The drainage system for this subdivision is designed in accordance with the Fort Bend County Drainage Criteria Manual which allows street ponding with intense rainfall events.
 - 10) All property to drain into the drainage easements only through an approved drainage structure.
 - 11) All drainage easements to be kept clear of fences, buildings, vegetation, and other obstructions to the operation and maintenance of drainage facility.
 - 12) According to the Flood Insurance Rate Map (FIRM) No. 48157C0130L for Fort Bend County, Texas effective April 2, 2014 this section is partially located in shaded Zone "AE", shaded Zone "X" is defined as areas determined to be inside the 0.2% annual chance floodplain. Zone "AE" is defined as areas determined to be inside the 1% annual chance flood plain.
 - 13) Absent written authorization by the affected utilities, all utility and aerial easements must be kept unobstructed from any non-utility improvements or obstructions by the property owner. Any unauthorized improvements or obstructions may be removed by any public utility at the property owner's expense. While wooden posts and paneled wooden fences along the perimeter and back to back easements and alongside rear lots lines are permitted, they too may be removed by public utilities at the property owner's expense should they be an obstruction. Public Utilities may put solid wooden posts and paneled wooden fences back up, but generally will not replace with new fencing.
 - 14) Elevations shown hereon are based on Harris County Floodplain Reference Mark No. 210450 being a brass disc located in the center of the headwall on the West side of Harlem Road, approximately 0.5 mile south from the intersection of Harlem Road and FM 1093, with a published elevation of 88.41 feet, NAVD 88, 2001 Adjustment.
 - 15) Site plans shall be submitted to Fort Bend County and any other applicable jurisdiction for review and approval. Development Permits and all other applicable permits shall be obtained from Fort Bend County prior to beginning construction.
 - 16) The easement recorded in Clerk's File No. 2017020006 and reference on the City Planning letter dated August 4, 2020 is a Short Form Blanket Easement for Certain Utilities with no legal description or exhibit showing a route. The tract to be platted shown hereon is affected by this blanket easement.
 - 17) The easement recorded in Clerk's File No. 22017020006 and reference on the City Planning letter dated August 4, 2019 is a Short Form Blanket Easement for Certain Utilities with no legal description or exhibit showing a route. The tract to be platted shown hereon is affected by this blanket easement.

BELLAIRE BOULEVARD STREET DEDICATION SEC 2

A SUBDIVISION OF 3.966 ACRES OF LAND
 OUT OF THE
 BENJAMIN ORSBURN SURVEY, A-390
 FORT BEND COUNTY, TEXAS

SEPTEMBER 2020
 0 Lots, 0 Blks, 0 Res

OWNER:
D. R. HORTON-Texas, Ltd.,
 a Texas Limited Partnership
 6744 HORTON VISTA DRIVE
 RICHMOND, TEXAS 77407
 281-269-6832

PLANNER:
META PLANNING + DESIGN
 LAND PLANNING CONSULTANTS
 24275 KATY FREWAY, STE 200
 KATY, TEXAS 77494
 281-810-1422

ENGINEER/SURVEYOR:
JONES | CARTER
Texas Board of Professional Engineers Registration No. 1-430
 Texas Board of Professional Land Surveying Registration No. 10580-02
 4300 West Loop South, Suite 150 - Houston, TX 77035 - 713.777.9332

STATE OF TEXAS §
COUNTY OF FORT BEND §

We, D.R. Horton - Texas, Ltd., a Texas limited partnership, by D.R. Horton Inc., a Delaware Corporation, its Authorized Agent acting by and through Jonathan Woodruff, its Assistant Vice President, owner hereinafter referred to as Owners of the 3.966 acre tract described in the above and foregoing map of Bellaire Boulevard Street Dedication Sec 2, do hereby make and establish said subdivision and development plan of said property according to all lines, dedications, restrictions, and notations on said maps or plat and hereby dedicate to the use of the public forever, all streets (except those streets designated as private streets, or permanent access easements), alleys, parks, water courses, drains, easements and public places shown thereon for the purposes and considerations therein expressed, and do hereby bind ourselves, our heirs, successors, and assigns to warrant and forever defend the title on the land so dedicated.

FURTHER, Owners have dedicated and by these presents do dedicate to the use of the public for public utility purpose forever unobstructed aerial easements. The aerial easements shall extend horizontally an additional eleven feet, six inches (11' 6") for ten feet (10' 0") perimeter ground easements or seven feet, six inches (7' 6") for fourteen feet (14' 0") perimeter ground easements or five feet, six inches (5' 6") for sixteen feet (16' 0") perimeter ground easements, from a plane sixteen feet (16' 0") above the ground level upward, located adjacent to and adjoining said public utility easements that are designated with aerial easements (U.E. and A.E.) as indicated and depicted hereon, whereby the aerial easement totals twenty one feet, six inches (21' 6") in width.

FURTHER, Owners have dedicated and by these presents do dedicate to the use of the public for public utility purpose forever unobstructed aerial easements. The aerial easements shall extend horizontally an additional ten feet (10' 0") for ten feet (10' 0") back-to-back ground easements or eight feet (8' 0") for fourteen feet (14' 0") back-to-back ground easements or seven feet (7' 0") for sixteen feet (16' 0") back-to-back ground easements, from a plane sixteen feet (16' 0") above ground level upward, located adjacent to both sides and adjoining said public utility easements that are designated with aerial easements (U.E. and A.E.) as indicated and depicted hereon, whereby the aerial easement totals thirty feet (30' 0") in width.

FURTHER, Owners do hereby covenant and agree that all of the property within the boundaries of this plat is hereby restricted to prevent the drainage of any septic tanks into any public or private street, permanent access easement, road or alley, or any drainage ditch, either directly or indirectly.

FURTHER, We do hereby covenant and agree that all of the property within the boundaries of this subdivision and adjacent to any drainage easement, ditch, gully, creek or natural drainage way shall hereby be restricted to keep such drainage ways and easements clear of fences, buildings, excessive vegetation and other obstructions to the operations and maintenance of the drainage facility and that such abutting property shall not be permitted to drain directly into this easement except by means of an approved drainage structure.

FURTHER, We do hereby dedicate to the public a strip of land twenty (20) feet wide on each side of the center line of any and all bayous, creeks, gullies, ravines, draws and drainage ditches located in said subdivision, as easements for drainage purposes, Fort Bend County or any other governmental agency shall have the right to enter upon said easement at any time and all times for the purposes of construction and maintenance of drainage facilities and structures.

FURTHER, We do hereby acknowledge the receipt of the "Orders for Regulation of Outdoor Lighting in the Unincorporated Areas of Fort Bend County, Texas", and do hereby covenant and agree and shall comply with this order as adopted by Fort Bend County Commissioners Court on March 23, 2004, and any subsequent amendments.

IN TESTIMONY WHEREOF, D.R. Horton - Texas, Ltd., a Texas limited partnership by D.R. Horton Inc., a Delaware Corporation, its Authorized Agent has caused these presents to be signed by Jonathan Woodruff, its Assistant Vice President, thereunto authorized, this 11th day of September, 2020.

D.R. Horton - Texas, Ltd.,
a Texas limited partnership
By: D.R. Horton Inc., a Delaware Corporation, its Authorized Agent.
By: Jonathan Woodruff, Assistant Vice President

STATE OF TEXAS §
COUNTY OF FORT BEND §


BEFORE ME, the undersigned authority, on this day personally appeared Jonathan Woodruff, Assistant Vice President, known to me to be the person whose name is subscribed to the foregoing instrument and acknowledged to me that they executed the same for the purposes and considerations therein expressed.

GIVEN UNDER MY HAND AND SEAL OF OFFICE, this 11th day of September, 2020.

Notary Public in and for the State of Texas
Debra Horvath McDusean

Print Name
Debra Horvath McDusean

My commission expires: 3/16/2021



This is to certify that the Planning Commission of the City of Houston, Texas, has approved this plat and subdivision of BELLAIRE BOULEVARD STREET DEDICATION SEC 2 in conformance with the laws of the State of Texas and the ordinances of the City of Houston, as shown hereon, and authorized the recording of this plat this 21 day of September, 2020.

By: Martha L. Stein or M. Sonny Garza
Title Chair Vice Chairman
By: Margaret Wallace Brown, AICP, CNU-A
Secretary



I, Jeremy Alvin Chandler, am registered under the laws of the State of Texas to practice the profession of surveying and hereby certify that the above subdivision is true and accurate; was prepared from an actual survey of the property made under my supervision on the ground; that, except as shown all boundary corners, angle points, points of curvature and other points of reference have been marked with iron (or other objects of a permanent nature) pipes or rods having an outside diameter of not less than five eighths (5/8) inch and a length of not less than three (3) feet, and that the plat boundary corners have been tied to the Texas Coordinate System of 1983, south central zone.

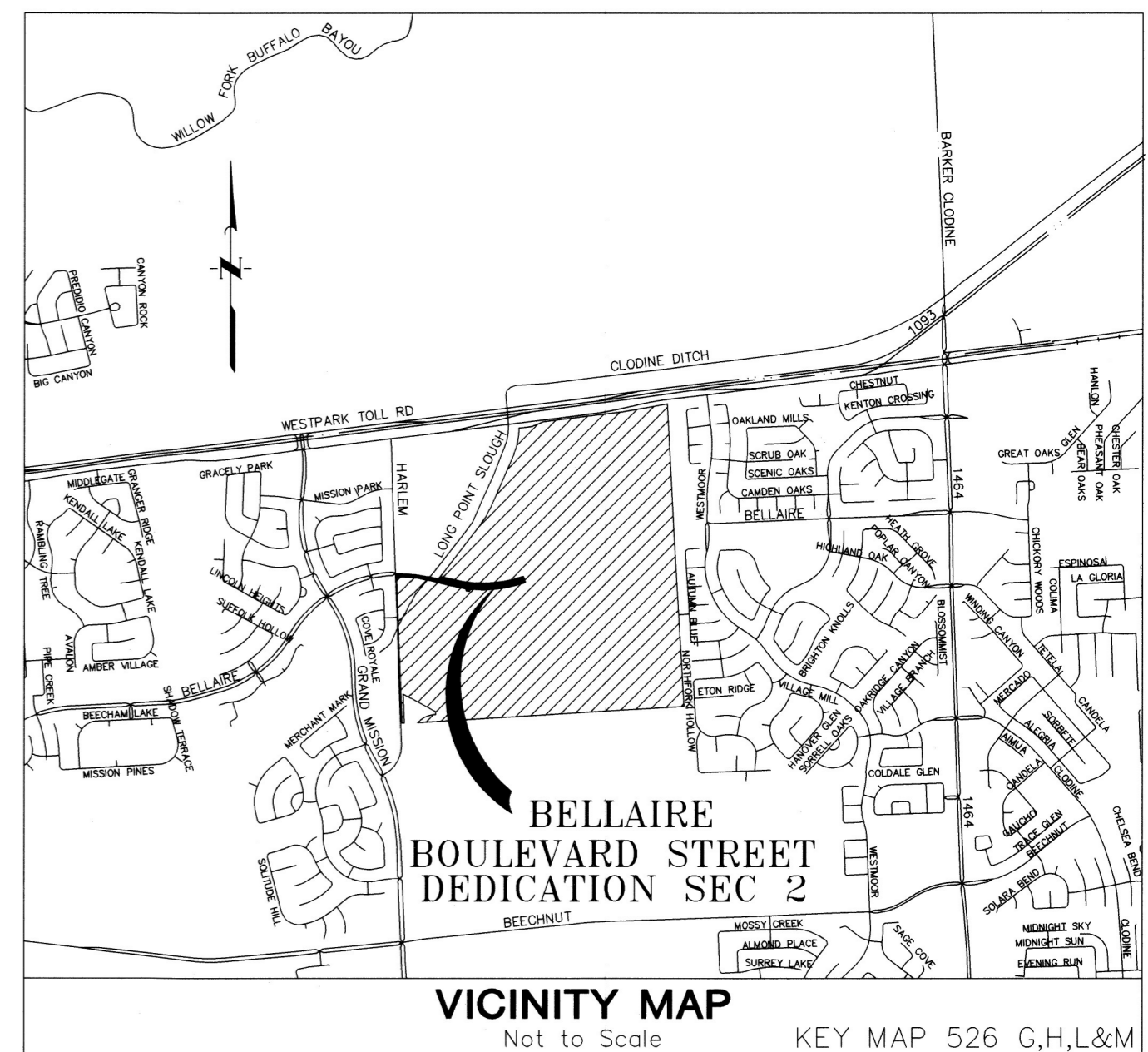


Jeremy Alvin Chandler
Registered Professional Land Surveyor
Texas Registration No. 5755

I, Bryan F. Aguirre, a Professional Engineer registered in the State of Texas, do hereby certify that this plat meets all requirements of Fort Bend County, to the best of my knowledge.



9/11/2020
Bryan F. Aguirre, P.E.
Professional Engineer No. 132219



I, J. Stacy Slawinski, P.E., Fort Bend County Engineer, do hereby certify that the plat of this subdivision complies with all of the existing rules and regulations of this office as adopted by the Fort Bend County Commissioners' Court. However, no certification is hereby given as to the effect of drainage from this subdivision on the intercepting drainage artery or parent stream or any other area or subdivision within the watershed.

J. Stacy Slawinski, P.E.
Fort Bend County Engineer

APPROVED BY the Commissioners' Court of Fort Bend County, Texas, this _____ day of _____, 2020.

Vincent M. Morales, Jr. Commissioner, Precinct 1
Grady Prestage Commissioner, Precinct 2

KP George
County Judge

W.A. "Andy" Meyers Commissioner, Precinct 3
Ken R. DeMerchant Commissioner, Precinct 4

THE STATE OF TEXAS §
COUNTY OF FORT BEND §

I, Laura Richard, County Clerk in and for Fort Bend County, hereby certify that the foregoing instrument with its certificate of authentication was filed for registration in my office on _____, 2020 at _____ o'clock _____ in Plat Number(s) _____ of the Plat Records of said County.
Witness my hand and seal of office, at Richmond, Texas, the day and date last above written.

Laura Richard
Fort Bend County, Texas

By: _____
Deputy

BELLAIRE BOULEVARD STREET DEDICATION SEC 2

A SUBDIVISION OF 3.966 ACRES OF LAND
OUT OF THE
BENJAMIN ORSBURN SURVEY, A-390
FORT BEND COUNTY, TEXAS

SEPTEMBER 2020
0 Lots, 0 Blks, 0 Res

OWNER:
D. R. HORTON-Texas, Ltd.,
a Texas Limited Partnership
6744 HORTON VISTA DRIVE
RICHMOND, TEXAS 77407
281-269-6832

PLANNER:
META PLANNING + DESIGN
LAND PLANNING CONSULTANTS
24275 KATY FREEWAY, STE 200
KATY, TEXAS 77494
281-810-1422

ENGINEER/SURVEYOR:
JONES | CARTER
Texas Board of Professional Engineers Registration No. 4439
Texas Board of Professional Land Surveyors Registration No. 50845-00
8300 West Loop South, Suite 130 - Bellaire, TX 77401 - 713.772.2137