

**Modification/Change Order No. 3 Rev.1**

PO# 189196

Solicitation # B20-079

EWP – Cane Island Branch of Buffalo Bayou Channel Bank Stabilization Phase V

Fort Bend County, Texas

December 18, 2020

<b>CHANGE ORDER/MODIFICATION NO. 3</b>		Effective Date:	Page 1 of 2
Contract: P.O.# 189196	Dated: 5-4-20	Project: EWP – Willowfork of Buffalo Bayou Channel Bank Stabilization Phase V	
Issued By (Contracting Local Organization): Fort Bend County		Issued To (Contractor): WadeCom, LLC. 1525 Lakeville Dr Suite 115, Kingwood, TX, 77339	
TYPE OF MODIFICATION ( <i>check appropriate box below</i> )			
<input checked="" type="checkbox"/>	CHANGE ORDER: Issued pursuant to Article 14.4 the changes set forth below are made by this modification.		
Contract Price	\$11,923,203.97	PERFORMANCE TIME:	
Net Increase in Contract Price:	\$ 601,892.10		
REVISED Contract Price:	\$ 12,525,096.07		
ATTACHMENTS ( <i>If none, so state.</i> ):			
This modification is hereby made a part of the contract. Except as provided herein, all terms and conditions of the original contract (as revised) remain unchanged and in full force and effect.			
<b>CONTRACTOR'S RELEASE OF CLAIMS</b>			
In consideration of the modification agreed to herein as complete equitable adjustment for the Contractors proposal, dated 12-18-2020, the Contractor hereby releases Fort Bend County from any and all liability under this contract for further equitable adjustments attributable to such facts or circumstances concerning the added work for the above added work, including all impacts to the work, overhead and profit.			
Recommended By:(print or type name/title of signer)			
Thomas P. Beach, PE M&E Consultants <i>Thomas P. Beach</i>			
<b>Important Note:</b> Contractor IS required to sign this document and return two (2) copies to the issuing office.			
CONTRACTOR (print or type name/title of signer) Colby Anderson		Sponsors: Adam Wright Fort Bend County Drainage District Signature (Project Manager): <i>Adam Wright</i> 12-18-20	DATE
SIGNATURE (Project Manager) <i>Colby Anderson</i>	DATE 12/21/20	SIGNATURE (County Judge)	DATE

Modification/Change Order No.3  
 EWP - Cane Island Branch of Buffalo Bayou Channel Bank Stabilization Phase 5  
 PO # 189196  
 Solicitation No. B20-079  
 Fort Bend County, Texas  
 December 11, 2020

**DESCRIPTION OF MODIFICATION/CHANGE ORDER**

Pursuant to General Condition, Article 14.4, the contract shall be modified as following.

1. Site 113D shall be constructed in accordance with the modified Drawing Sheet No. 2 attached. Site 113C shall be constructed in accordance with the attached drawing at the intersection of Site 113D and Site 113C. Subsidiary items; Anchor, Jet Filters and Waler shall be installed as specified in the contract specifications. Drainfill shall be installed as specified in the plans. Site Preparation shall be added in conjunction with the change, all required excavations and earthfill
2. Compensation for added anchors extensions for the Steel Sheet Pile walls shall be added as specified below.

Compensation shall be in accordance with the applicable added items below and measurement shall be in accordance with the contract specified methods. Contractor Quality Control shall be accomplished in accordance with Construction Specification 94 for the added work.

Changes to the Bid Schedule:

Item No.	Work or Material	Spec.	Quantity	Units	Unit Price	Amount
6	Steel Sheet Pilings (Increase quantity by 11,656 SF at 43.00 per SF, contract increase of \$501,208.00)	13	207,837.37	SF	\$ 43.00	\$8,937,006.91

7	Drainfill, Sheet Pile Wall (Increase quantity by 585 CY at \$50.00 per CY, contract increase of \$29,250.00)	24	13510	CY	\$ 50.00	\$675,500.00
---	---	----	-------	----	----------	--------------

Add Item No.	Work or Material	Spec.	Quantity	Units	Unit Price	Amount
26	Added Anchor Extensions (16 @ 181.95)	13	1	LS	\$2,911.20	\$2,911.20
27	Site Preparation for Added 113D		1	LS	\$40,000.00	\$40,000.00
28	Mobilization for 113D	8	1	LS	\$28,522.90	\$28,522.90

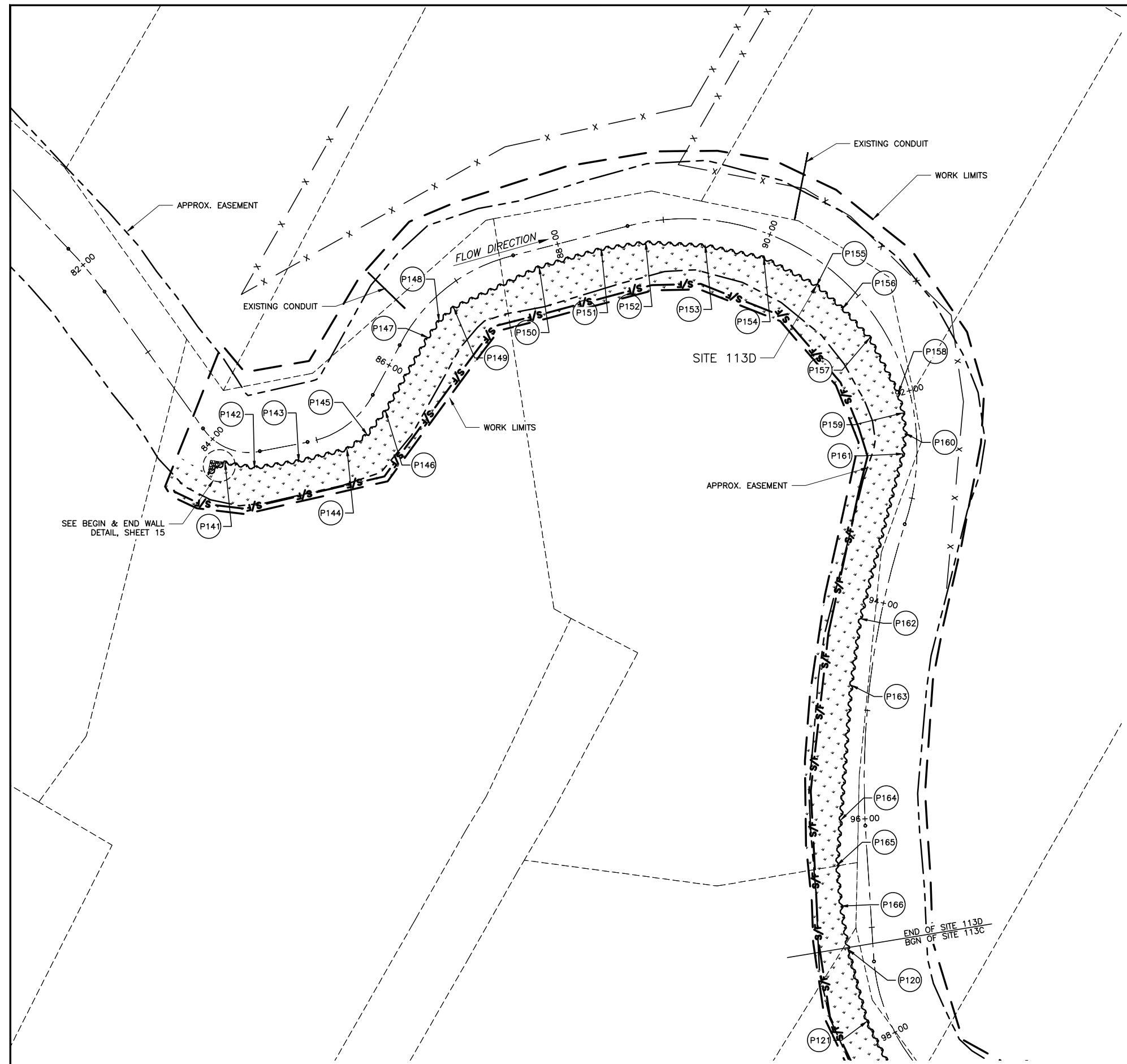
Wall Extension

Contract price increase - \$ 601,892.10

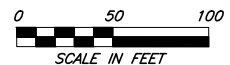
Performance time – no change

CONTRACTOR'S STATEMENT OF RELEASE

In consideration of the modification agreed to herein as complete equitable adjustment for the Contractor's proposal, dated 12-11-2020, the Contractor hereby releases Fort Bend County from any and all liability under this contract for further equitable adjustments attributable to such facts or circumstances concerning the added work for the above added work, including all impacts to the work, overhead and profit.


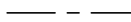









PLAN VIEW - SITE 113D



SHEET PILE LAYOUT						
DESCRIPTION	P.I. STATIONS	TOP ELEV.	LOWER LIMITS EX.	TOE ELEV.	X-COORDINATE	Y-COORDINATE
SITE 113D						
P141	84+18.5	108.00	101.00	85.00	2979222.79	13834330.79
P142	84+40.3	108.00	101.00	85.00	2979248.18	13834320.22
P143	84+80.0	108.00	101.00	85.00	2979289.31	13834317.13
P144	85+20.3	108.00	101.00	85.00	2979335.13	13834318.12
P145	85+39.2	108.00	101.00	85.00	2979356.23	13834327.08
P146	85+61.9	108.00	101.00	85.00	2979377.48	13834344.53
P147	86+40.6	108.00	101.00	85.00	2979430.38	13834401.97
P148	86+61.3	108.00	101.00	85.00	2979443.89	13834414.36
P149	86+82.0	108.00	101.00	85.00	2979459.76	13834423.55
P150	87+78.2	108.00	101.00	85.00	2979544.77	13834442.42
P151	88+37.7	108.00	101.00	85.00	2979604.24	13834446.20
P152	88+79.9	108.00	101.00	85.00	2979645.35	13834442.82
P153	89+40.9	108.00	101.00	85.00	2979698.31	13834427.98
P154	90+02.7	108.00	101.00	85.00	2979748.34	13834405.13
P155	90+63.8	108.00	101.00	85.00	2979790.28	13834369.55
P156	90+99.0	108.00	101.00	85.00	2979808.91	13834343.43
P157	91+38.6	108.00	101.00	85.00	2979827.20	13834311.65
P158	91+99.2	108.00	101.00	85.00	2979841.87	13834256.57
P159	92+19.1	108.00	101.00	85.00	2979841.87	13834237.57
P160	92+39.1	108.00	101.00	85.00	2979839.97	13834218.67
P161	92+58.9	108.00	101.00	85.00	2979833.56	13834200.78
P162	94+18.1	108.00	101.00	85.00	2979761.78	13834061.43
P163	94+78.5	108.00	101.00	85.00	2979740.00	13834003.65
P164	96+00.0	108.00	101.00	83.00	2979703.14	13833884.66
P165	96+40.8	108.00	101.00	83.00	2979690.81	13833844.84
P166	96+78.8	108.00	101.00	83.00	2979685.87	13833807.17

**LEGEND**

	SHEET PILE
	Q OF CREEK
	SILT FENCE
	WORK LIMITS
	APPROX. EASEMENT
	APPROX. TREE LINE
	APPROX. TOP CREEK BANK
	APPROX. PARCEL
	VEGETATION AREA

REVISIONS		
DATE	APPROVED	TITLE
12/9/20	BTS	ADDED PILING-SITE 113D