



Fort Bend County Engineering
FORT BEND COUNTY, TEXAS

J. Stacy Slawinski, P.E.
County Engineer

December 7, 2020

Commissioner W. A. "Andy" Meyers
Fort Bend County Precinct 3
22333 Grand Corner Drive
Katy, Texas 77494

RE: Addition of "NO PARKING, STOPPING, OR STANDING" signs on Richtowne Lane and Village Point Lane in Townewest, Section 1 and Section 3

Dear Commissioner:

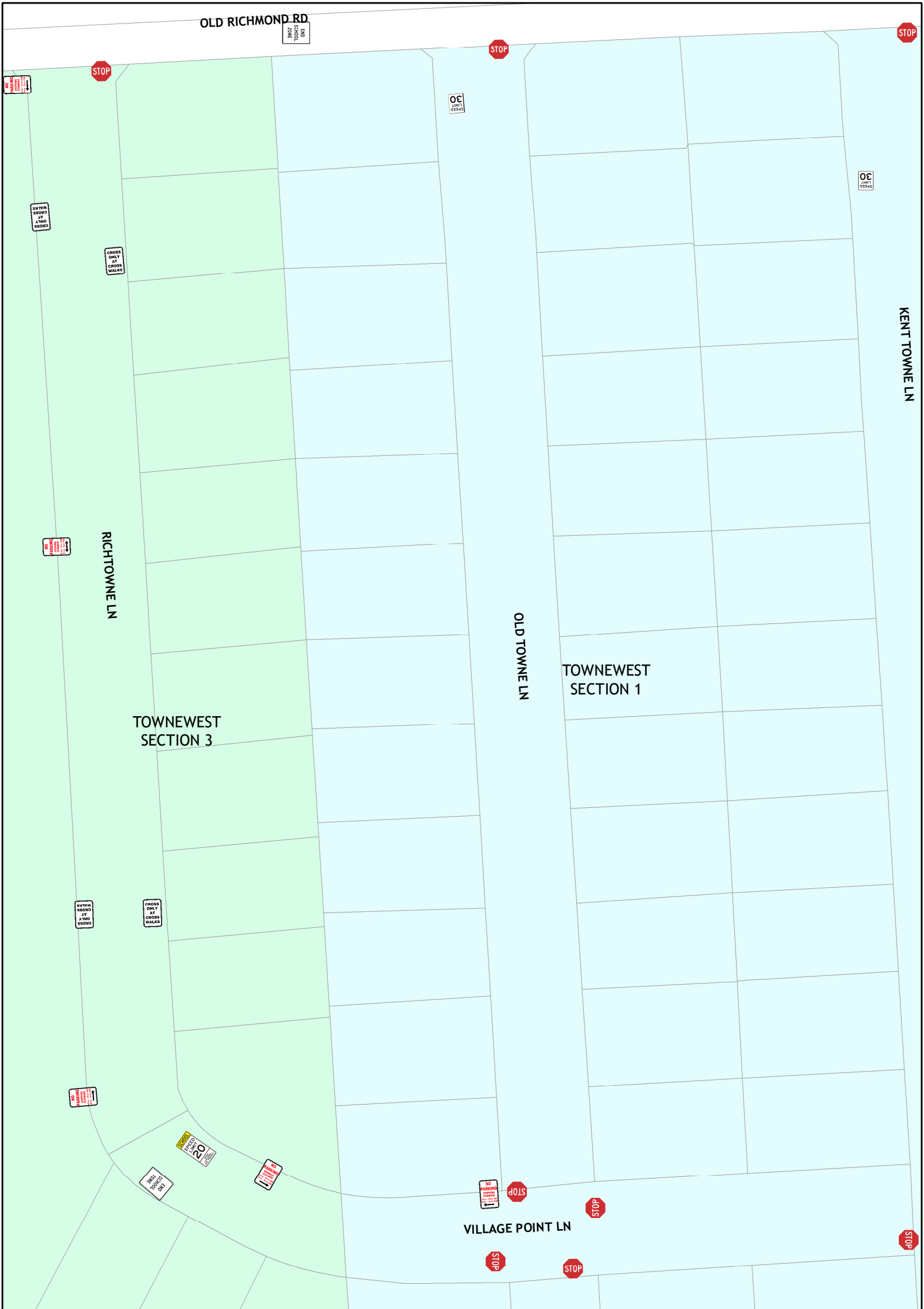
In order to facilitate a change in traffic flow for Townewest Elementary School which is needed for the reconstruction of Old Richmond Road (Mobility Project #17208), Fort Bend County Engineering Department has completed the traffic control plan to prohibit parking, stopping, and standing on the west side of Richtowne Lane along the school property frontage and on the north side of Village Point Lane between Richtowne Lane and Old Towne Lane. This prohibition will be in effect on school days from 7:00 – 9:00 a.m. and 2:00 – 4:00 p.m. The public hearing date for acceptance for the plan will be scheduled on the next available Commissioner's Court Agenda.

A copy of the traffic control plan is attached for your review. If we can be of further assistance please do not hesitate to contact me at 281-633-7528 or chris.debaillon@fortbendcountytexas.gov.

Sincerely,









Chris Debaillon, PE, PTOE
Assistant County Engineer - Traffic


cc: Judge KP George, County Judge
Scott Wieghat - FBC Road & Bridge
Brian Fields - FBC Road & Bridge
Major Chad Norvell – FBC Sheriff's Office
File



Townewest, Sections 1 and 3

Legend

- | | | | |
|---|---|---|----------------------|
|  | Cross Only at Crosswalks |  | School Zone (End) |
|  | No Parking, Stopping, Standing (Arrow Left) |  | School Zone - 20 mph |
|  | No Parking, Stopping, Standing (Arrow Right) |  | Speed Limit 30 mph |
|  | No Parking, Stopping, Standing (Double Arrow) |  | Stop |



Notes:
 The purpose of this traffic control plan is to revise traffic control for a portion of Townewest, Sections 2 & 3.



Plan by: Engineering GIS
 Date: 12/7/2020

Plan Approved by: Chris Debaillon, PE PTOE
 Date: