



Fort Bend County Engineering  
FORT BEND COUNTY, TEXAS

J. Stacy Slawinski, P.E.  
County Engineer

October 26, 2020

Commissioner W. A. "Andy" Meyers  
Fort Bend County Precinct 3  
22333 Grand Corner Drive  
Katy, Texas 77494

Commissioner Ken R. DeMerchant  
Fort Bend County Precinct 4  
12919 Dairy Ashford Road  
Sugar Land, Texas 77478

**RE: Traffic Control Plan -  
Mobility Project: Mason Rd (Mobility Project #735)  
from FM 359 to SH99**

Dear Commissioners:

Fort Bend County Engineering has completed the traffic control plan for Mason Road from FM 359 to SH99, establishing traffic control for the recently completed Mason Road mobility project. With completion of the mobility project, the mobility project constructed a 4-lane curb and gutter with storm sewer with a partial reconstruction of Skinner Lane.

A copy of the traffic control plan is attached for your review. If you should have any questions, please give me a call.

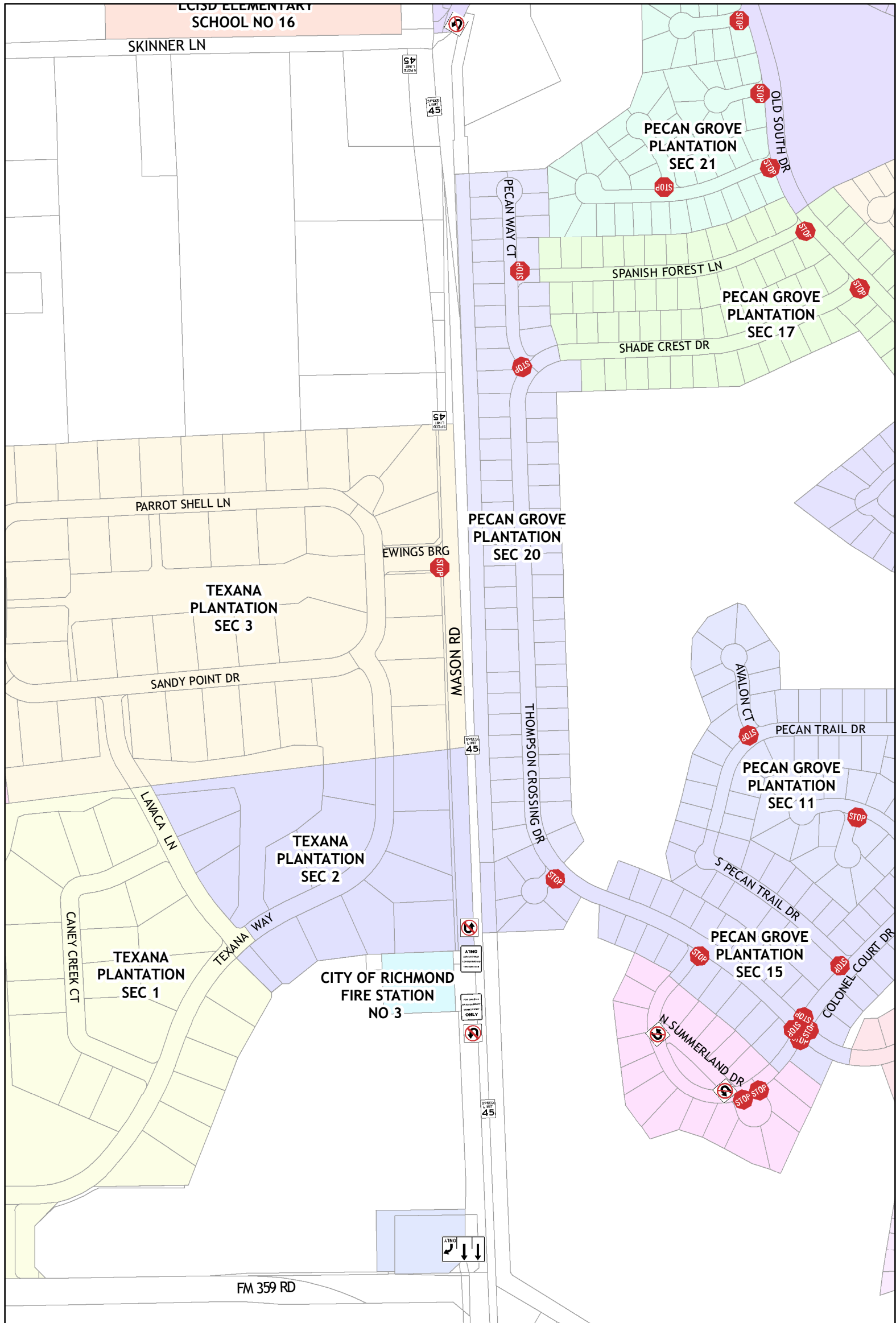
Sincerely,

Chris Debaillon, PE, PTOE  
Assistant County Engineer – Traffic

CD/dms

cc: Judge KP George, County Judge  
Marc Grant - FBC Road & Bridge  
Brian Fields - Signage Department  
File

301 Jackson St., Suite 401, Richmond, TX 77469  
Phone 281-633-7500




**MASON RD - MOBILITY PROJECT #735 Phase 1**



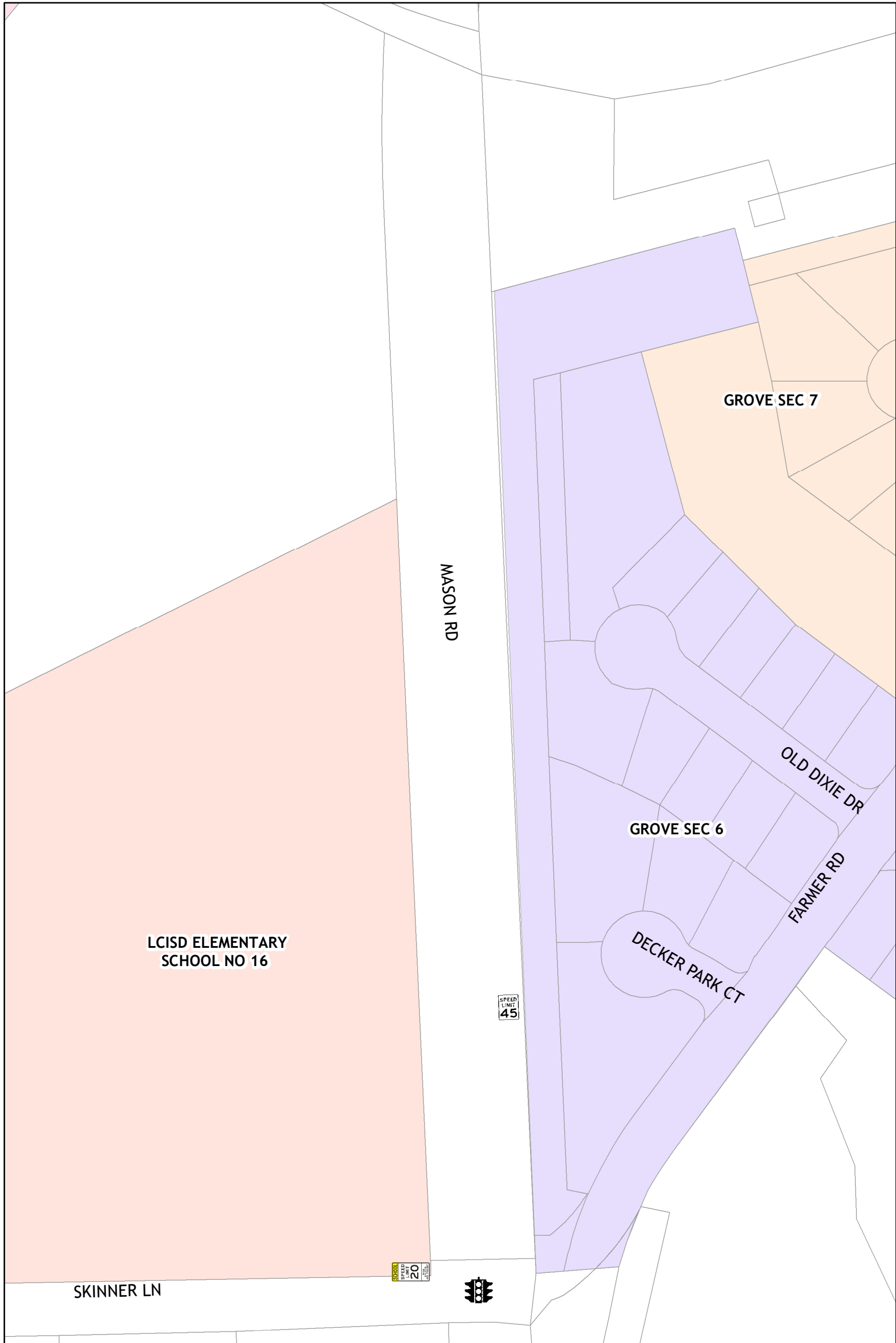
Plan by: Engineering GIS  
Date: 10/19/2020

Plan Approved by: Chris Debaillon, PE PTOE  
Date: CD 10/20/2020


Sign Legend	
	Advance Intersection Lane Control (R38)
	Official / Emergency Use Only (Written)
	No U Turn
	Speed Limit 45 mph
	Stop



**Notes:**  
The purpose of this traffic control plan is to establish traffic control for MASON RD - MOBILITY PROJECT #735 Phase 1.



**Mason Road - Mobility Project #735 Phase 2**



Plan by: Engineering GIS  
Date: 10/20/2020

Plan Approved by: Chris Debaillon, PE PTOE  
Date: CD 10/20/2020

**Sign Legend**



School Zone - 20 mph



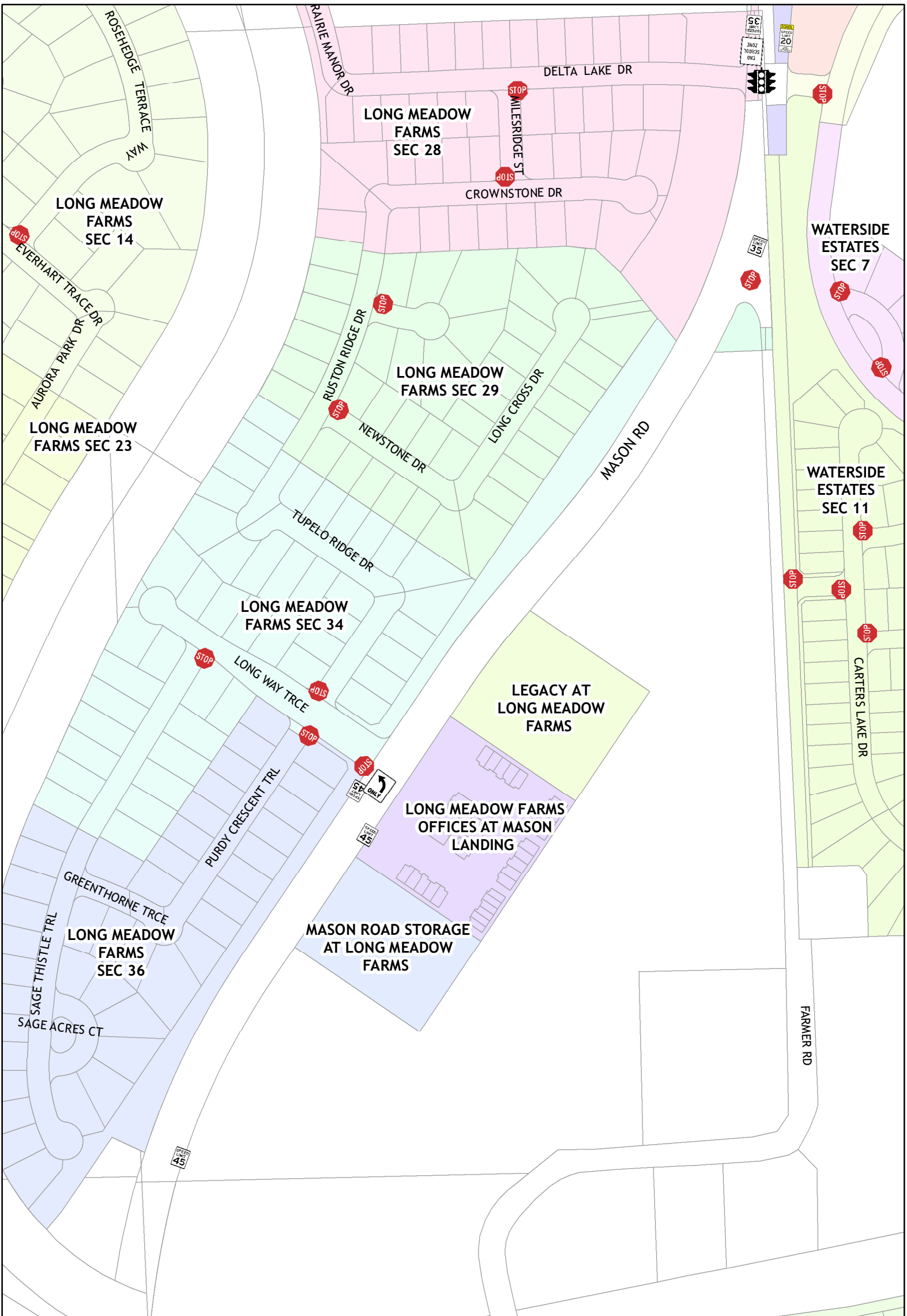
Speed Limit 45 mph



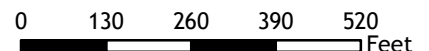
Traffic Signals



**Notes:**  
The purpose of this traffic control plan is to establish traffic control for Mason Rd. Mobility Project #735 Phase 2.



### MASON RD - MOBILITY PROJECT #735 Phase 3



Plan by: Engineering GIS  
Date: 10/20/2020

Plan Approved by: Chris Debaillon, PE PTOE  
Date: CD 10/26/2020



Traffic Signals



Mandatory Movement - Curve Left Only

Sign Legend



School Zone (End)



School Zone - 20 mph



Speed Limit 35 mph



Speed Limit 45 mph




Stop



Notes:  
The purpose of this traffic control plan is to establish traffic control for Mason Rd Mobility Project #735 Phase 3.



**MASON RD - MOBILITY PROJECT #735 Phase 4**



Plan by: Engineering GIS  
Date: 10/20/2020

Plan Approved by: Chris Debaillon, PE PTOE  
Date: CD 10/26/2020

**Sign Legend**



ArcSDE.SDE.Traffic\_Signals



School Zone (End)



School Zone - 20 mph



Speed Limit 35 mph



STOP



**Notes:**  
The purpose of this traffic control plan is to establish traffic control for Mason Rd. Mobility Project #735 Phase 4.