



Fort Bend County Engineering  
FORT BEND COUNTY, TEXAS

J. Stacy Slawinski, P.E.  
County Engineer

September 11, 2020

Commissioner W. A. "Andy" Meyers  
Fort Bend County Precinct 3  
22333 Grand Corner Drive  
Katy, Texas 77494

**RE: Addition of "NO PARKING" signs on April Falls Trail in Eaglewood, Section 1**

Dear Commissioner:

At the request of the Eaglewood HOA, Fort Bend County Engineering Department has completed the traffic control plan to prohibit parking on the north side of April Falls Trail, between Hodges Bend Drive and the first house to the east. This prohibition will be effective all day. The public hearing date for acceptance for the plan will be scheduled on the next available Commissioner's Court Agenda.

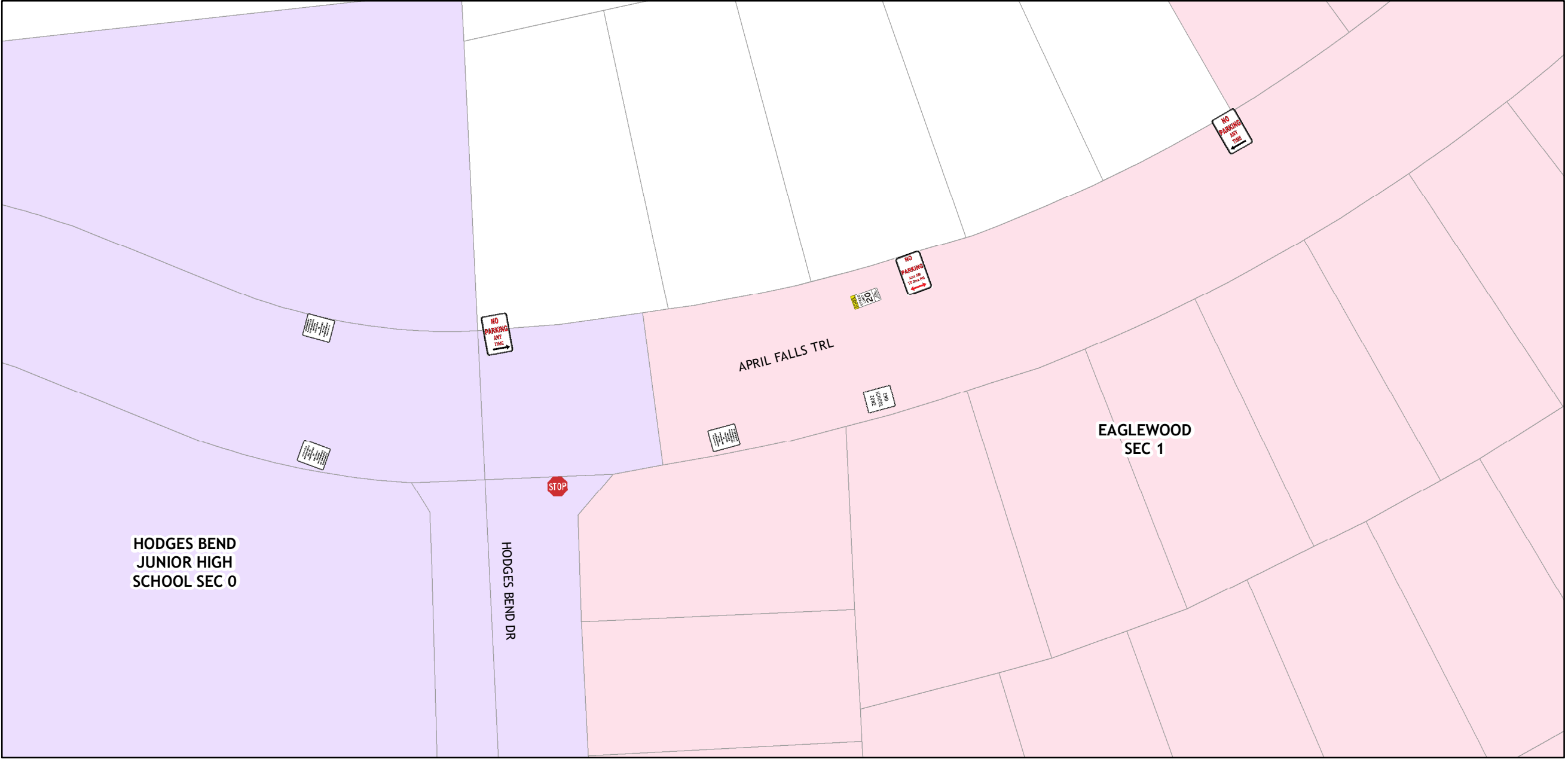
A copy of the traffic control plan is attached for your review. If we can be of further assistance please do not hesitate to contact me at 281-633-7528 or [chris.debaillon@fortbendcountytexas.gov](mailto:chris.debaillon@fortbendcountytexas.gov).

Sincerely,

A handwritten signature in blue ink, appearing to read "Chris Debaillon".

Chris Debaillon, PE, PTOE  
Assistant County Engineer - Traffic

cc: Judge KP George, County Judge  
Scott Wieghat - FBC Road & Bridge  
Brian Fields - FBC Road & Bridge  
Major Chad Norvell – FBC Sheriff's Office  
File







Plan by: Engineering GIS  
Date: 9/11/2020


Plan Approved by: Chris Debaillon, PE PTOE  
Date: CD 9/11/2020


April Falls Trail (Revised)


**Sign Legend**


	No Parking Any Time (Double Arrow)		No Parking Any Time (Right Arrow)
	No Parking Any Time (Left Arrow)		Parking of Commercial Vehicles Overnight Prohibited

0 10 20 30 40 Feet

 School Zone (End)

 School Zone - 20 mph

 Stop



**Notes:**  
The purpose of this traffic control plan is to establish traffic control for a portion of April Falls Trail.