



Fort Bend County Engineering
FORT BEND COUNTY, TEXAS

J. Stacy Slawinski, P.E.
County Engineer

July 30, 2020

Commissioner W. A. "Andy" Meyers
Fort Bend County Precinct 3
22333 Grand Corner Drive
Katy, Texas 77494

**RE: Firethorne, Section 20 - Traffic Control Plan
Firethorne, Section 27
Firethorne, Section 28
Firethorne, Section 29
Firethorne West, Section 3
Firethorne West, Section 7
Firethorne West, Section 8**

Dear Commissioner:

Fort Bend County Engineering has completed and recommends approval of the traffic control plan for the above referenced subdivision. The public hearing date for acceptance of the plan is being scheduled.

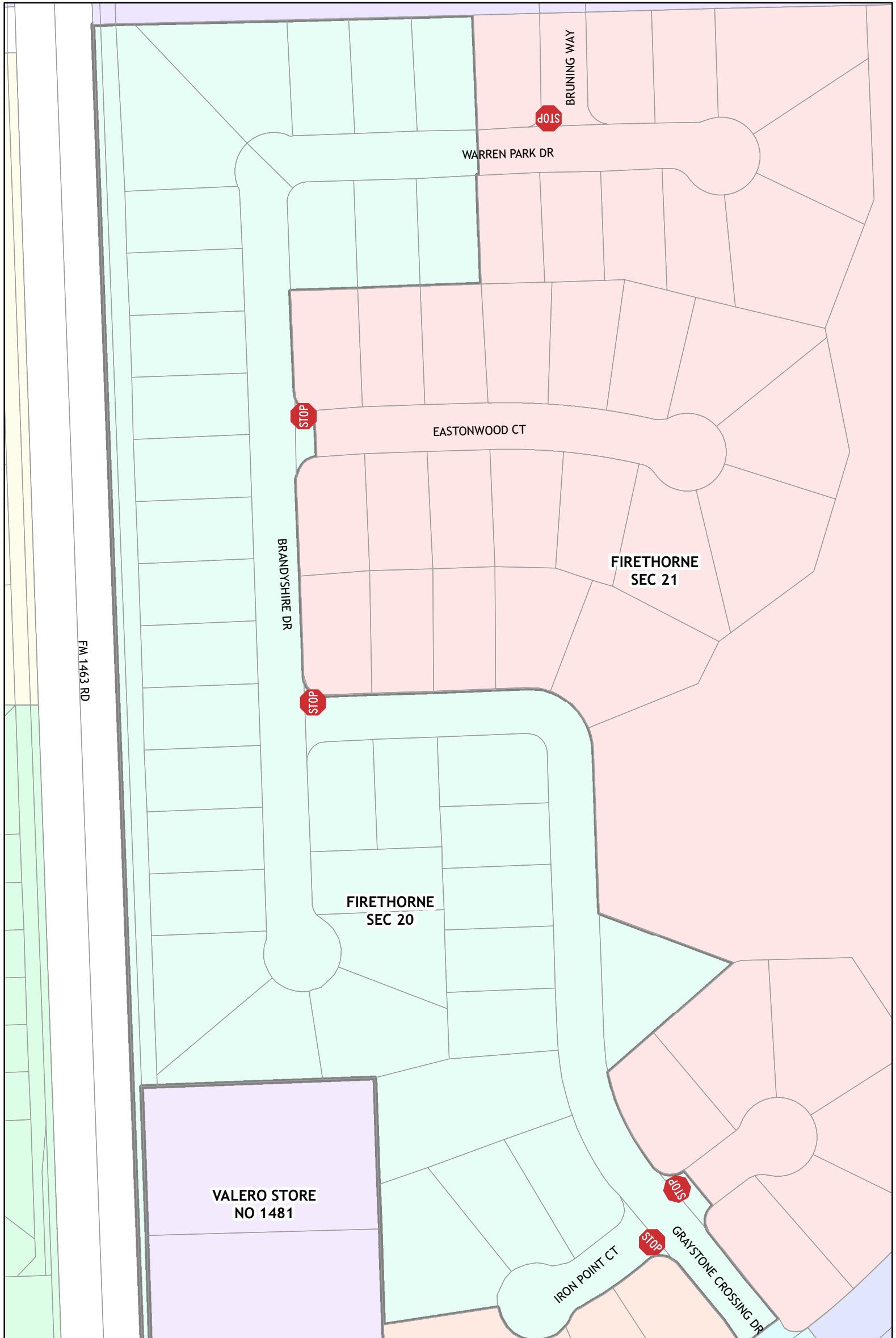
A copy of the traffic control plan is attached for your review. If you should have any questions, please give me a call.

Sincerely,

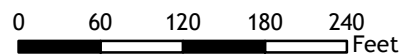
Chris Debaillon, PE, PTOE
Assistant County Engineer – Traffic

CD/gyl

cc: Judge KP George, County Judge
Scott Wiegat - FBC Road & Bridge
Brian Fields - Signage Department
Major Chad Norvell, FBC Sheriff's Office Chad.Norvell@fortbendcountytexas.gov
File



Firethorne, Section 20



Plan by: Engineering GIS
Date: 7/29/2020

Plan Approved by: Chris Debaillon, PE PTOE
Date: CD 7/30/2020

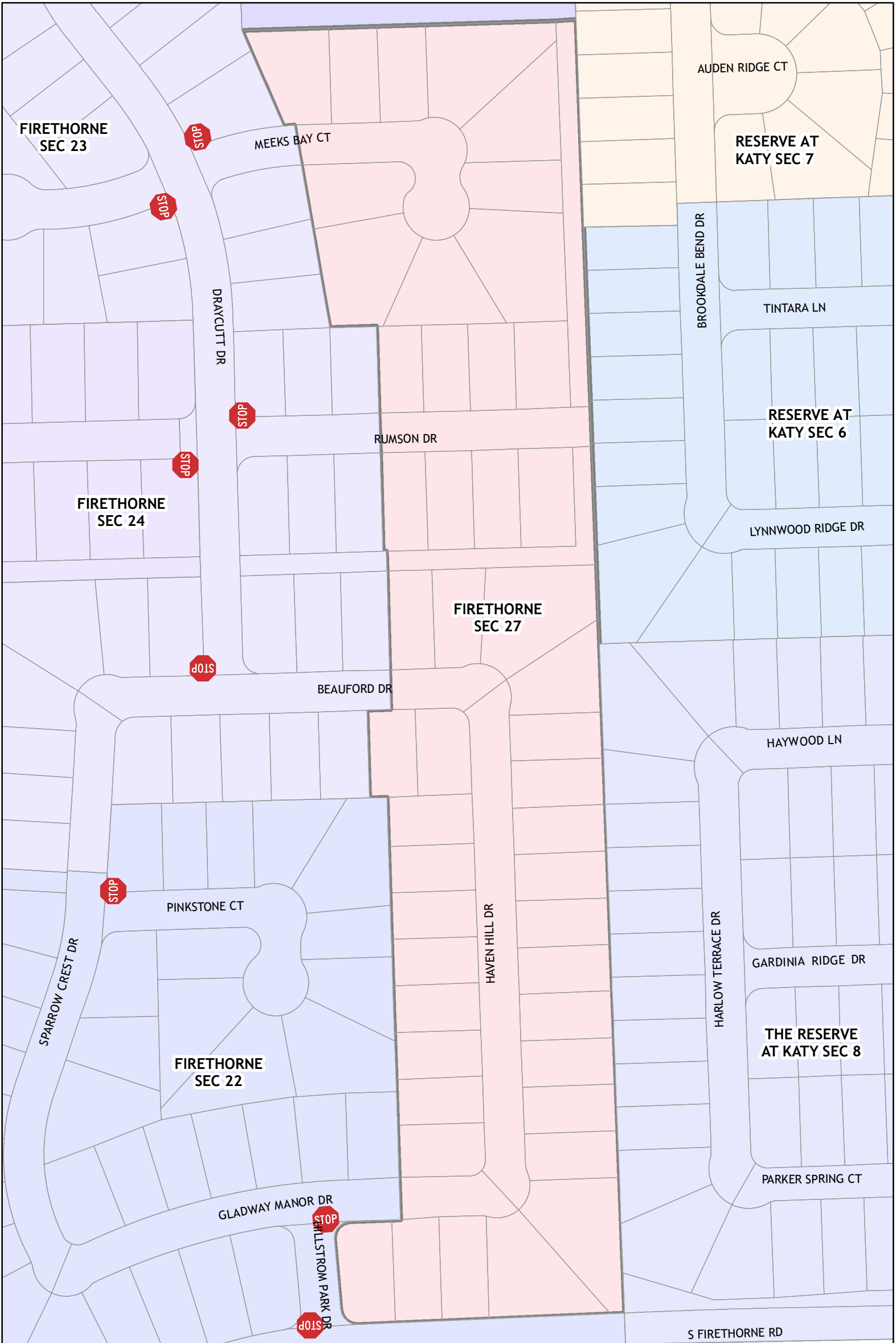
Sign Legend




Stop



Notes:
The purpose of this traffic control plan is to establish traffic control for Firethorne, Section 20.



Firethorne, Section 27



Plan by: Engineering GIS
Date: 7/29/2020

Plan Approved by: Chris Debaillon, PE PTOE
Date: CD 7/30/2020

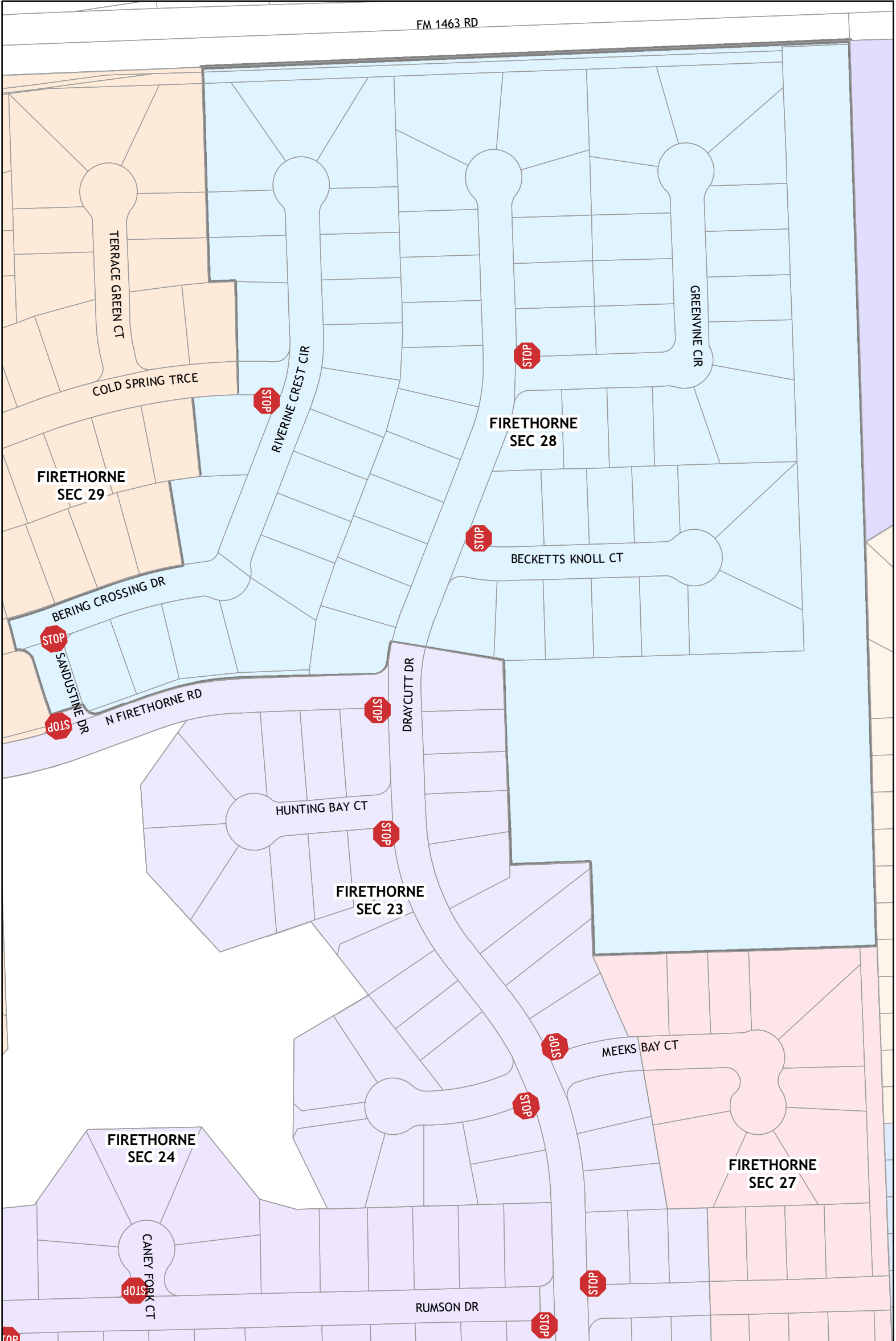
Sign Legend



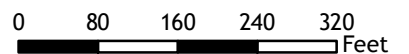
Stop



Notes:
The purpose of this traffic control plan is to establish traffic control for Firethorne, Section 27.



Firethorne, Section 28



Plan by: Engineering GIS
Date: 7/29/2020

Plan Approved by: Chris Debaillon, PE PTOE
Date: CD 7/30/2020

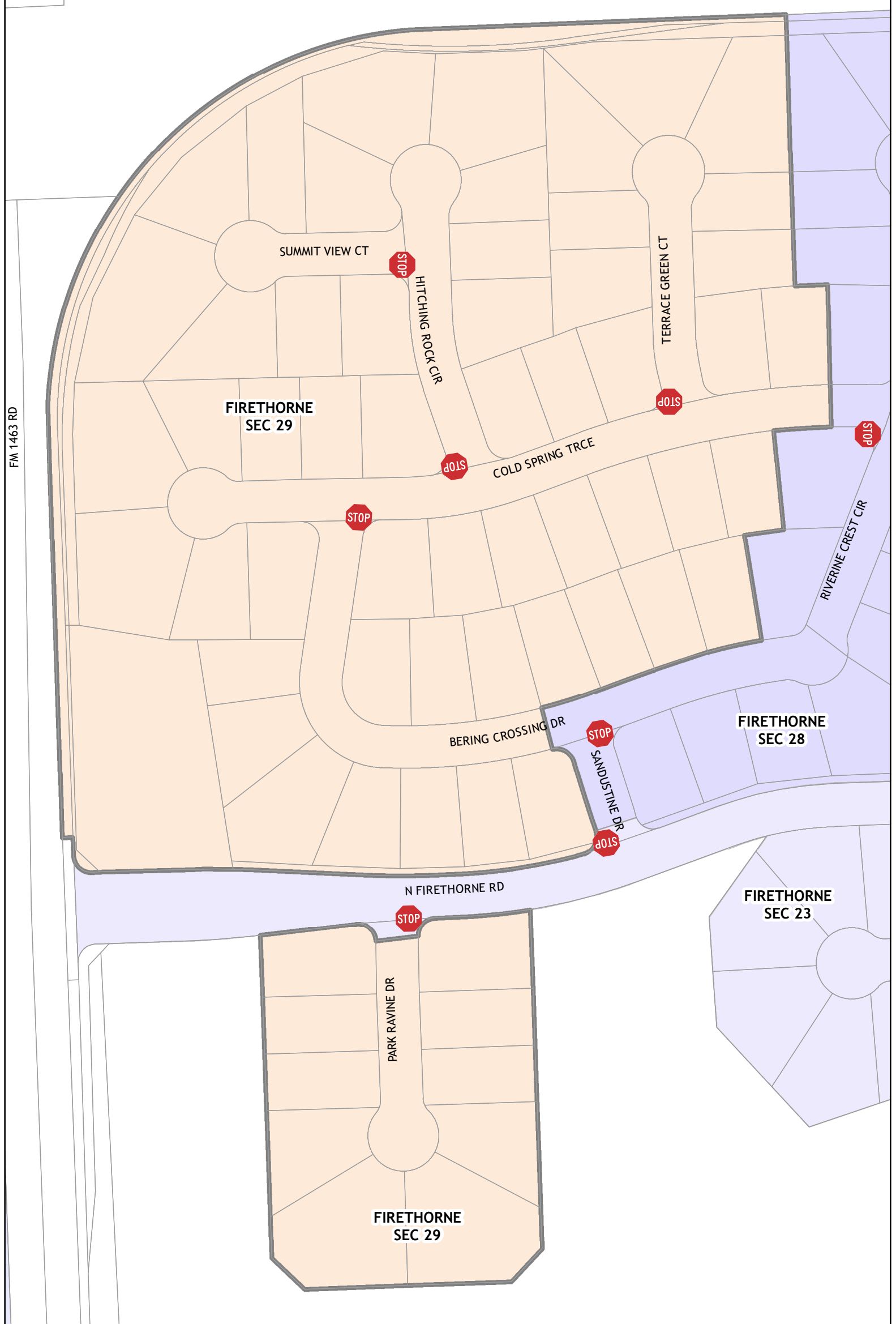
Sign Legend



Stop



Notes:
The purpose of this traffic control plan is to establish traffic control for Firethorne, Section 28.



FM 1463 RD


**FIRETHORNE
SEC 29**

**FIRETHORNE
SEC 28**

**FIRETHORNE
SEC 23**

**FIRETHORNE
SEC 29**

Firethorne, Section 29



Plan by: Engineering GIS
Date: 7/29/2020

Plan Approved by: Chris Debaillon, PE PTOE
Date: CD 7/30/2020

Sign Legend



Stop



Notes:
The purpose of this traffic control plan is to establish traffic control for Firethorne, Section 29.





Plan by: Engineering GIS
Date: 7/28/2020


Plan Approved by: Chris Debailon, PE PTOE
Date: CD 7/28/2020



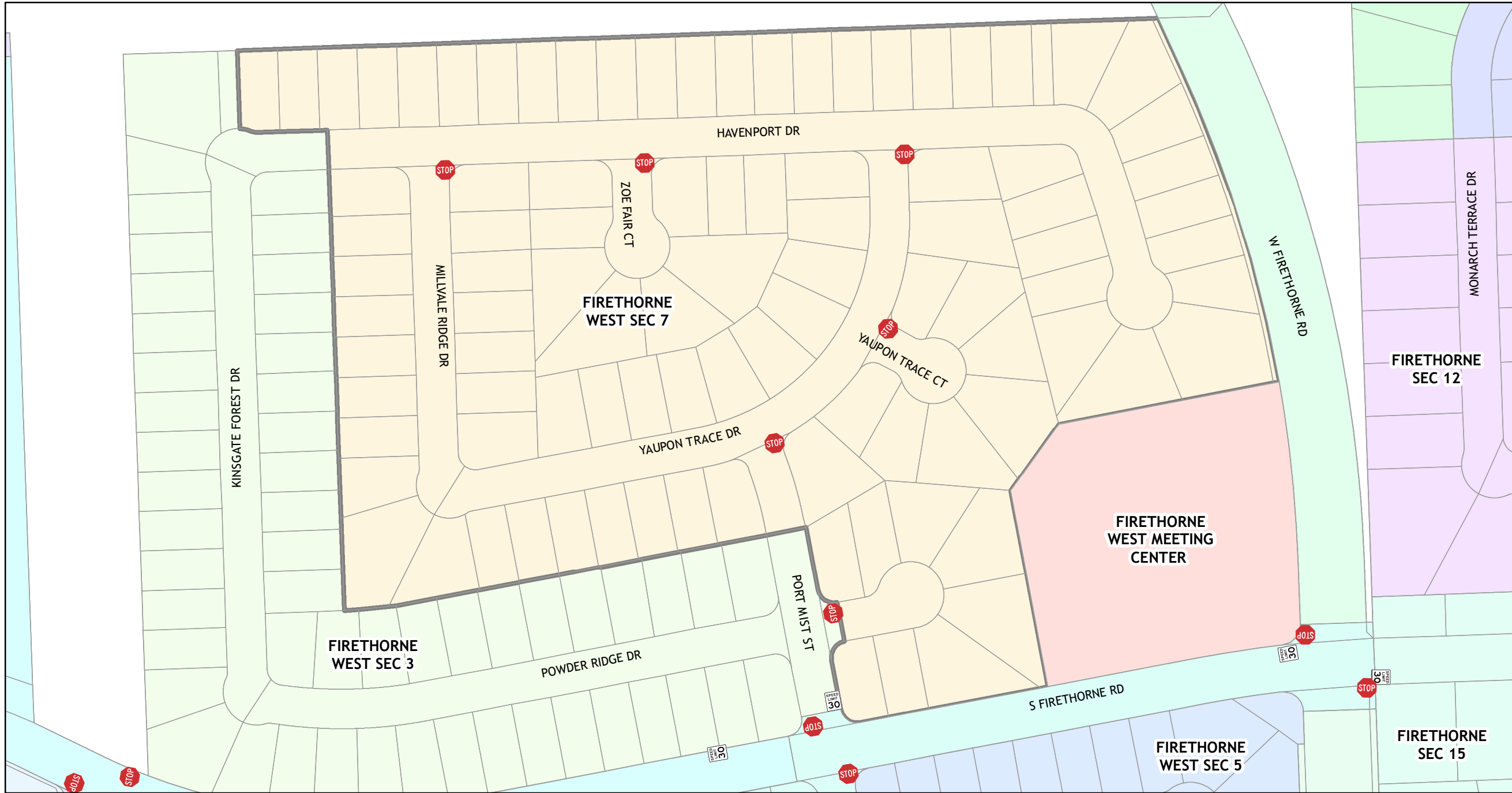
Firethorne West, Section 3

Sign Legend

-  Speed Limit 30 mph
-  Stop



Notes:
The purpose of this traffic control plan is to establish traffic control for Firethorne West, Section 3.






Plan by: Engineering GIS
Date: 7/28/2020

Plan Approved by: Chris Debailon, PE PTOE
Date: CD 7/28/2020

Firethorne West, Section 7

Sign Legend


-  Speed Limit 30 mph
-  Stop



Notes:
The purpose of this traffic control plan is to establish traffic control for Firethorne West, Section 7.



Firethorne West, Section 8



Sign Legend



Stop



Notes:
 The purpose of this traffic control plan is to establish traffic control for Firethorne West, Section 8.



Plan by: Engineering GIS
 Date: 7/28/2020

Plan Approved by: Chris Debaillon, PE PTOE
 Date: CD 7/28/2020