

THE STATE OF TEXAS           §  
                                                  §  
COUNTY OF FORT BEND       §

**DEVELOPMENT AGREEMENT**  
(Savannah North)

THIS DEVELOPMENT AGREEMENT (the "Agreement") is entered into by and between Fort Bend County, Texas (hereinafter referred to as the "County"), a body politic acting herein by and through its Commissioners Court, and Savannah Development, Ltd., a Texas limited partnership, (the "Owner"). The County and the Owner may be individually referred to as a "Party" or collectively as the "Parties."

WHEREAS, the Owner proposes to develop its land, including a portion within the County, described as proposed and future sections on Exhibit A, attached hereto and incorporated herein for all purposes, (the "Owner's Property"); and

WHEREAS, Post Road is a public roadway maintained by the County and adjacent to the Owner's Property; and

WHEREAS, Owner and County desire to enter into a Development Agreement to memorialize the terms in which the Owner will submit subdivision plats to the County for approval of its Commissioners Court, and contribute to the improvements to Post Road.

NOW, THEREFORE, in consideration of the covenants and conditions contained in this Agreement, the County and Owner agree as follows:

1.     Owner's Responsibilities. The Owner shall submit subdivision plats and required bonds meeting the requirements of the County's Regulation of Subdivisions for Commissioners Court approval to develop the Owner's Property.

(a)     The Owner may submit a Street Dedication plat dedicating land for a half-boulevard of Post Road adjacent to the portion of Owner's Property shown as "Proposed Sec 16" on Exhibit A, with specific dimensions as determined by the County ("Post Road"), no later than May 1, 2020, without construction plans for Post Road until the Owner submits the subdivision plat, which includes the lot that cumulatively causes the Owner to equal or exceed seventy-five percent (75%) of the total proposed lots within the Owner's Property (approximately the two hundred seventy-sixth proposed lot) (the "Obligation Plat"); and

(b)     If the Owner submits the Street Dedication plat in the time prescribed pursuant to the preceding subsection (a), the Owner shall submit construction plans for Post Road prior to or concurrently with its submission of the Obligation Plat; and

(c) Within (i) ninety (90) calendar days of the County's approval of the construction plans for Post Road; or (ii) the Court's approval of the Obligation Plat, whichever occurs last, the Owner shall hold a pre-construction meeting to commence its construction of Post Road; and

(d) The Owner shall be responsible for the construction of Post Road in accordance with County design and construction standards.

2. County's Responsibilities. In exchange for the Owner's commitment to submit subdivision plats meeting the requirements of the County's Regulation of Subdivisions and construct Post Road in accordance with Section 1, the County agrees to consider the proposed subdivision plats for development of the Owner's Property for approval, without requiring:

(a) Submission of construction plans for Post Road until the Owner submits the Obligation Plat; and

(b) Owner's commencement of construction of Post Road until the latter of (i) ninety (90) calendar days of the County's approval of the construction plans for Post Road; or (ii) the Court's approval of the Obligation Plat.

3. Disclaimer/Waiver of Damages/Liability

(a) Owner acknowledges and agrees that County is not providing any guarantee, representation and/or warranty, and County hereby disclaims any guarantee, representation and/or warranty, of any work performed by County, or their agents, employees, representatives, contractors, subcontractors and/or designees, in connection with the construction of connections to Post Road, in whole or in part.

(b) Owner acknowledges and agrees that County shall in no way be liable for any damages, if any, which may be sustained by the Owner and/or Owner's Property, resulting, in whole or in part, directly or indirectly, from County's failure to complete its responsibilities stated herein by any certain date and/or as set forth in this Agreement.

(c) Owner hereby releases County, its officers, agents, representatives and employees, from and against, and waives any and all rights to, any and all claims and/or demands for damages (personal or property), injury (including death), it/they may have with regard to the construction and/or completion of connections to Post Road and/or any other act and/or omission relating, directly or indirectly, to Post Road, in whole or in part, as provided in this Agreement, except to the extent any such claims arise due to, or damages are caused by, the negligence, breach of this Agreement or willful misconduct of County or its authorized officers, agents, representatives or employees

**4. PARTIES' ACKNOWLEDGEMENT OF COUNTY'S COMPLIANCE WITH FEDERAL AND STATE CONSTITUTIONS, STATUTES AND CASE LAW AND FEDERAL, STATE AND LOCAL ORDINANCES, RULES AND REGULATIONS/OWNER'S WAIVER AND RELEASE OF CLAIMS FOR OBLIGATIONS IMPOSED BY THIS AGREEMENT.**

(a) OWNER ACKNOWLEDGES AND AGREES THAT THE COMMITMENTS MADE BY OWNER TO COUNTY, IN WHOLE OR IN PART, DOES NOT CONSTITUTE A:

- (I) TAKING UNDER THE TEXAS OR UNITED STATES CONSTITUTION;
- (II) VIOLATION OF THE TEXAS TRANSPORTATION CODE, AS IT EXISTS OR MAY BE AMENDED;
- (III) NUISANCE; AND/OR
- (IV) CLAIM FOR DAMAGES AND/OR REIMBURSEMENT AGAINST COUNTY FOR A VIOLATION OF ANY FEDERAL AND/OR STATE CONSTITUTION, STATUTE AND/OR CASE LAW AND/OR FEDERAL, STATE AND/OR LOCAL ORDINANCE, RULE AND/OR REGULATION.

(b) OWNER RELEASES COUNTY FROM ANY AND ALL CLAIMS OR CAUSES OF ACTION BASED ON EXCESSIVE OR ILLEGAL EXACTIONS ARISING OUT OF OR RELATED TO THIS AGREEMENT.

(c) OWNER WAIVES ANY CLAIM FOR DAMAGES AND/OR REIMBURSEMENT AGAINST COUNTY FOR A VIOLATION OF ANY FEDERAL AND/OR STATE CONSTITUTION, STATUTE AND/OR CASE LAW AND/OR FEDERAL, STATE AND/OR LOCAL ORDINANCE, RULE AND/OR REGULATION ARISING OUT OF OR RELATED TO THIS AGREEMENT.

(d) THIS PARAGRAPH SHALL SURVIVE THE TERMINATION OF THIS AGREEMENT.

5. Limitations of Agreement. The parties hereto acknowledge this Agreement is limited to the development of Owner's Property only. Further, this Agreement does not waive or limit any of the obligations of Owner to County under any other order whether now existing or in the future arising.

6. Default. In the event Owner fails to comply with any of the provisions of this Agreement within sixty (60) business days after Owner's receipt of written notice thereof from County, County shall have the following remedies in addition to County's other rights and remedies, at law or in equity:

(a) to refuse to accept any portion of any public improvements on the Owner's Property and/or associated with the development of the Owner's Property; and/or

(b) to refuse to finally accept the Owner's Property and/or any portion thereof; and/or

(c) to seek specific enforcement of this Agreement.

In the event of County's default under this Agreement, Owner will be entitled to seek any remedy available to them at law or in equity.

7. Miscellaneous.

(a) Notice. Any notice required to be sent under this Agreement must be in writing and may be served by depositing same in the United States Mail, addressed to the party to be notified, postage pre-paid and registered or certified with return receipt requested, or by delivering the same in person to such party via a hand-delivery service, Federal Express or any courier service that provides a return receipt showing the date of actual delivery of same to the addressee thereof. Notice given in accordance herewith shall be effective upon receipt at the address of the addressee. For purposes of notice, the addresses of the parties shall be as follows:

If to County, to:

Fort Bend County Engineering  
Attention: County Engineer  
301 Jackson Street  
Richmond, Texas 77469

With a copy to:

Fort Bend County  
Attention: County Judge  
401 Jackson Street  
Richmond, Texas 77469

If to Owner, to:

Savannah Development, Ltd.  
Attention: Brian Gibson  
681 Greens Parkway  
Houston, Texas 77067

(b) Assignment. This Agreement is not assignable by either Party without the prior written consent of the other Party, which consent shall not be unreasonably withheld.

(c) Binding Effect. This Agreement shall be binding upon and inure to the benefit of the Parties hereto and their respective heirs, executors, administrators, legal representatives, successors and assigns, as allowed.

(d) Entire Agreement. This Agreement contains the entire agreement of the Parties with respect to the matters contained herein and may not be modified or terminated except upon the provisions hereof or by the mutual written agreement of the parties hereto.

(e) Venue. This Agreement shall be construed in accordance with the laws of the State of Texas and shall be performable in Fort Bend County, Texas.

(f) Consideration. This Agreement is executed by the parties hereto without coercion or duress and for substantial consideration, the sufficiency of which is forever confessed.

(g) Counterparts. This Agreement may be executed in a number of identical counterparts, each of which shall be deemed an original for all purposes. A facsimile signature will also be deemed to constitute an original if properly executed.

(h) Authority to Execute. The individuals executing this Agreement on behalf of the respective parties below represent to each other and to others that all appropriate and necessary action has been taken to authorize the individual who is executing this Agreement to do so for and on behalf of the party for which his or her signature appears, that there are no other parties or entities required to execute this Agreement in order for the same to be an authorized and binding agreement on the party for whom the individual is signing this Agreement and that each individual affixing his or her signature hereto is authorized to do so, and such authorization is valid and effective on the date hereof.

(i) Savings/Severability. In case any one or more of the provisions contained in this Agreement shall for any reason be held to be invalid, illegal or unenforceable in any respect, such invalidity, illegality or unenforceability shall not affect any other provision thereof, and this Agreement shall be construed as if such invalid, illegal or unenforceable provision had never been contained herein.

(j) Representations. Each signatory represents this Agreement has been read by the party for which this Agreement is executed and that such party has had an opportunity to confer with its counsel.

(k) Miscellaneous Drafting Provisions. This Agreement shall be deemed drafted equally by all parties hereto. The language of all parts of this Agreement shall be construed as a whole according to its fair meaning, and any presumption or principle that the language herein is to be construed against any party shall not apply. Headings in this Agreement are for the convenience of the parties and are not intended to be used in construing this document.

(l) Sovereign Immunity. The parties agree that County has not waived its sovereign immunity by entering into and performing its obligations under this Agreement.

(m) No Third Party Beneficiaries. Nothing in this Agreement shall be construed to create any right in any third party not a signatory to this Agreement, and the parties do not intend to create any third party beneficiaries by entering into this Agreement.

(n) Attorneys' Fees. In any legal proceeding brought to enforce the terms of this Agreement, the prevailing party may recover its reasonable and necessary attorneys' fees from the non-prevailing party as permitted by Section 271.159 of the Texas Local Government Code, as it exists or may be amended.

(o) Incorporation of Recitals. The representations, covenants and recitations set forth in the foregoing recitals of this Agreement are true and correct and are hereby incorporated into the body of this Agreement and adopted as findings of County and the Owner and/or its authorized representatives.

(p) Owner's Warranties/Representations. All warranties, representations and covenants made by Owner in this Agreement or in any certificate or other instrument delivered by Owner to County under this Agreement shall be considered to have been relied upon by County and will survive the satisfaction of any fees and/or payments made under this Agreement, regardless of any investigation made by County or on County's behalf.

(q) Indemnification. The parties agree that the Indemnity provisions set forth in Paragraphs 4 herein are conspicuous, and the parties have read and understood the same.

(r) Waiver. Waiver by either party of any breach of this Agreement, or the failure of either party to enforce any of the provisions of this Agreement, at any time, shall not in any way affect, limit or waive such party's right thereafter to enforce and compel strict compliance.

[SIGNATURE PAGES TO FOLLOW.]

IN WITNESS WHEREOF, the parties have executed this Agreement and caused this Agreement to be effective on the date executed by County.

FORT BEND COUNTY:


\_\_\_\_\_  
KP George, County Judge

\_\_\_\_\_  
Date

Attest:

\_\_\_\_\_  
Laura Richard, County Clerk

Approved:



\_\_\_\_\_  
J. Stacy Slawinski, P.E., County Engineer


Approved as to legal form:

\_\_\_\_\_  
Marcus D. Spencer, First Assistant County Attorney

OWNER:

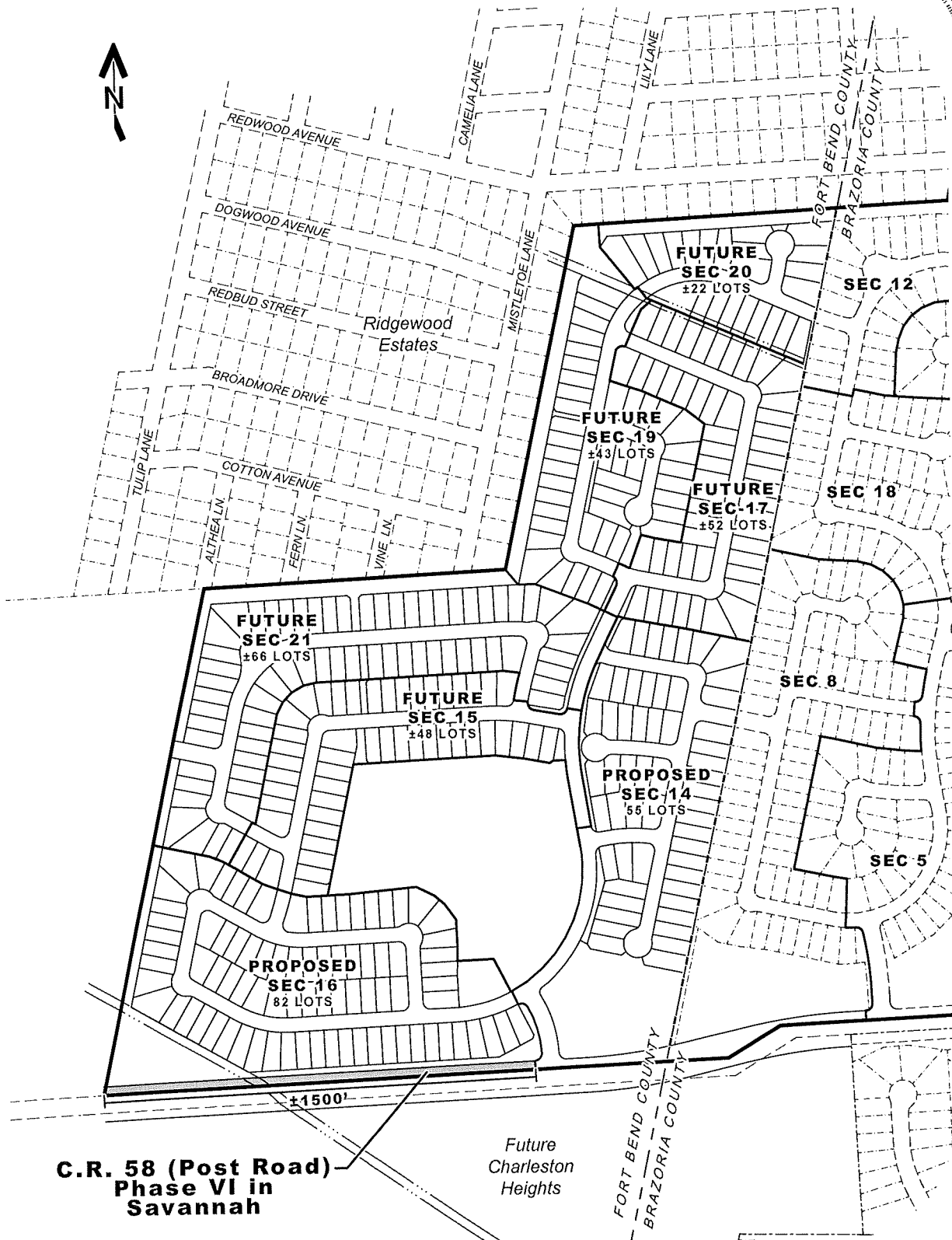
Savannah Development, Ltd.,  
a Texas limited partnership

By: U.S. Home Corporation,  
a Delaware corporation,  
its General Partner

By:   
\_\_\_\_\_  
Michael W. Johnson, Vice President

Date: 2/20/2020

# EXHIBIT A



**C.R. 58 (Post Road)  
 Phase VI in  
 Savannah**

*Future  
 Charleston  
 Heights*

COUNTY ROAD 58 PHASE VI	
368	= PROJECTED TOTAL LOTS TO BE DEVELOPED IN FORT BEND COUNTY
276	= 75% OF PROJECTED TOTAL

**C.R. 58 PHASE VI TO BE DEVELOPED PRIOR TO OR SIMULTANEOUSLY WITH THE 276th LOT IN FORT BEND COUNTY**

THIS DRAWING IS A GRAPHIC REPRESENTATION FOR PRESENTATION PURPOSES ONLY AND IS NOT FOR CONSTRUCTION OR CONSTRUCTION PURPOSES. SAID DRAWING IS A SCANNED IMAGE ONLY AND IS SUBJECT TO CHANGE WITHOUT NOTICE. META PLANNING + DESIGN MAY OR MAY NOT INTEGRATE ADDITIONAL INFORMATION PROVIDED BY OTHER CONSULTANTS, INCLUDING BUT NOT LIMITED TO THE ISSUES OF ENGINEERING AND DRAINAGE, FLOODPLAIN, AND/OR ENVIRONMENTAL ISSUES AS THEY RELATE TO THIS DRAWING. NO WARRANTIES, EXPRESSED OR IMPLIED, CONCERNING THE PHYSICAL DESIGN, LOCATION, AND CHARACTER OF THE FACILITIES SHOWN ON THIS MAP ARE INTENDED. ADDITIONALLY, NO WARRANTY IS MADE TO THE ACCURACY OF THE INFORMATION CONTAINED HEREIN.

a phasing trigger exhibit for

**SAVANNAH NORTH  
 FORT BEND COUNTY REGION**

prepared for  
**FRIENDSWOOD DEVELOPMENT CO.**

**META**  
 PLANNING + DESIGN  
 Katy, Texas 77494  
 Tel: 281-810-1422

