



Fort Bend County Engineering
FORT BEND COUNTY, TEXAS

J. Stacy Slawinski, P.E.
County Engineer

October 16, 2019

Dear property owner,

Fort Bend County Commissioner's Court is holding a public hearing and considering an address range change for Randon Dyer Rd. within the unincorporated area of Fort Bend County from the beginning block of 100 and ending block of 2299 to the beginning block of 2000 and ending block of 4499. The purpose of the change is the current numeric range causes an issue with 911 response due to a home being outside the range of the adjacent roadway. Revising the numeric range will be consistent with neighboring roadways. A public hearing for this item has been set for the following time and location:

PUBLIC HEARING

Tuesday, November 26, 2019 at 1:00PM

LOCATION

Second Floor, Fort Bend County Courthouse
401 Jackson Street, Richmond, Texas

REQUESTED ADDRESS RANGE CHANGE

Randon Dyer Rd.

Commissioner's Court will conduct the public hearing and take action regarding the proposed address range change at the time and date listed above. As a property owner in Fort Bend County, you are welcome to attend and make public comment regarding the proposed address range change.

If you have any questions or require additional information regarding the proposed street name change, please email Development@fortbendcountytexas.gov

Sincerely,

Penny Hornsby
GIS Administrator
Fort Bend County Engineering

Attachments

- Street address range change exhibit
- Old address to Proposed address list

301 Jackson St., Suite 401 | Richmond, TX 77469
Phone 281-633-7500



Fort Bend County Engineering GIS
301 Jackson St
4th Floor
Richmond Texas 77469

Internally Initiated Fort Bend County Road Name and/or Address Range Change Form

It has been brought to the attention of Fort Bend County Engineering GIS that a need has arisen for the following:


- A) The address range of the road named **Randon Dyer Rd** within the unincorporated area of Fort Bend County should be revised from the beginning block of **100** and ending block of **2299** to the beginning block of **2000** and ending block of **4499**. This road is located on Key Map page **603N, 603J, 603E, 602H, 602D** within the postal and zip code **Rosenberg 77471**.

The purpose for this change is:

- A. The current numeric range causes an issue with 911 response due to a home being outside the range of the adjacent roadway. Revising the numeric range will be consistent with neighboring roadways. The City of Rosenberg supports this change to the portion within its jurisdiction which is the 4200-4499 block of Randon Dyer Rd.

This matter will be presented to as an item of consideration for Commissioner's Court on **9/24/2019 at 1:00 p.m., 401 Jackson Street, Richmond, TX 77469**. Upon approval, all affected entities will be forwarded the documents associated with the aforementioned change.

Thank you,


Penny Hornsby
GIS Administrator

	Old Address	Proposed Address
	101 RANDON DYER RD	2007 1/2 RANDON DYER RD
	105 RANDON DYER RD	2105 RANDON DYER RD
pending application	151 RANDON DYER RD	NO RECORD OF LOCATION
	211 RANDON DYER RD A	2255 RANDON DYER RD A
	211 RANDON DYER RD B	2255 RANDON DYER RD B
	211 RANDON DYER RD C	2255 RANDON DYER RD C
	211 RANDON DYER RD D1	2255 RANDON DYER RD D1
	211 RANDON DYER RD D2	2255 RANDON DYER RD D2
	211 RANDON DYER RD D3	2255 RANDON DYER RD D3
	211 RANDON DYER RD E	2255 RANDON DYER RD E
	211 RANDON DYER RD F1	2255 RANDON DYER RD F1
	211 RANDON DYER RD F2	2255 RANDON DYER RD F2
	211 RANDON DYER RD F3	2255 RANDON DYER RD F3
	211 RANDON DYER RD G	2255 RANDON DYER RD G
	211 RANDON DYER RD H	2255 RANDON DYER RD H
	211 RANDON DYER RD I	2255 RANDON DYER RD I
	211 RANDON DYER RD J	2255 RANDON DYER RD J
	211 1/2 RANDON DYER RD	2255 1/2 RANDON DYER RD
City of Rosenberg	226 RANDON DYER RD	2220 RANDON DYER RD
City of Rosenberg	226 RANDON DYER RD A	2220 RANDON DYER RD A
	501 RANDON DYER RD	2331 RANDON DYER RD
pending application	501 RANDON DYER RD A	2331 RANDON DYER RD A
	503 RANDON DYER RD	2335 RANDON DYER RD
	503 RANDON DYER RD A	2335 RANDON DYER RD A
	505 RANDON DYER RD	2443 RANDON DYER RD
	507 RANDON DYER RD	2455 RANDON DYER RD
pending application	519 RANDON DYER RD	2419 RANDON DYER RD
pending application	519 RANDON DYER RD TEMP	2419 RANDON DYER RD TEMP
	539 RANDON DYER RD	2545 RANDON DYER RD
	1004 RANDON DYER RD	3414 RANDON DYER RD
	1303 RANDON DYER RD	3237 RANDON DYER RD
	1304 RANDON DYER RD	3242 RANDON DYER RD
	1304 1/3 RANDON DYER RD	3242 1/3 RANDON DYER RD
	1475 1/2 RANDON DYER RD	3435 1/2 RANDON DYER RD
	1503 RANDON DYER RD	3443 RANDON DYER RD
inactive service	1521 RANDON DYER RD	3465 RANDON DYER RD
	1650 RANDON DYER RD	3502 RANDON DYER RD
	1702 RANDON DYER RD	3510 RANDON DYER RD



Memorandum

Date: Thursday, September 12, 2019

To: Penny Hornsby

From: Mike Smallwood

Subject: Randon Dyer Rd address proposals

Per your request I have a spreadsheet attached with the active and pending electric service accounts on Randon Dyer Rd. On this spreadsheet I have the current service addresses along with the proposed service addresses. This list is pertaining to the hundred block/address range change initiated by Fort Bend County Engineering. If you have any questions I can be reached by phone at 713-207-4466.

Thank you,

Mike Smallwood

Addressing and Routing Technician III

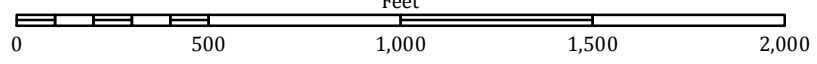


**Proposed Development Near Randon Dyer Rd
City of Rosenberg, Texas**

Development Features	Basemap Features
Building	Rosenberg Parcels
Driveway	Rosenberg City Limits
Plat Boundary	Fort Bend County



Scale:
1:6,000
or
1 inch = 500 feet
Feet



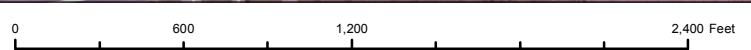
Created by: City of Rosenberg GIS - Paul M. Jones
Date Created: September 12, 2019
Original Size: 8.5" x 11"
Q:\Maps\Custom\GIS\2019\AddressingRandonDyerRd.mxd

This product is for informational purposes and may not have been prepared for or be suitable for legal, engineering, or surveying purposes. It does not represent an on-the-ground survey and represents only the approximate relative location of geographic features.







Proposed from and to Randon Dyer Rd addresses in red box




 Map by:
 GIS Engineering
 October 2019

Randon Dyer Rd Block Range Correction

- Legend**
-  Rosenberg City Limits
 -  Randon Dyer Rd



LEGAL DISCLAIMER
 This Geographic Information Systems (GIS) Data is a public resource of general information. The information contained was generated from GIS data maintained by Fort Bend County and different sources and agencies. The County of Fort Bend makes no warranty, representation, or guarantee as to the content, sequence, accuracy, timeliness, or completeness of any of the spatial data or database information provided herein. The County of Fort Bend shall assume no liability for any errors, omissions, or inaccuracies in the information provided, regardless of how caused; or any decision made or action taken or not taken by any person relying on any information or data furnished within. If any errors are detected, please contact the GIS Division of Fort Bend County Engineering so those errors may be corrected.