



Fort Bend County Engineering GIS  
301 Jackson St  
4<sup>th</sup> Floor  
Richmond Texas 77469

## Internally Initiated Fort Bend County Road Name and/or Address Range Change Form

It has been brought to the attention of Fort Bend County Engineering GIS that a need has arisen for the following:

- A) The address range of the road named **Randon Dyer Rd** within the unincorporated area of Fort Bend County should be revised from the beginning block of **100** and ending block of **2299** to the beginning block of **2000** and ending block of **4499**. This road is located on Key Map page **603N, 603J, 603E, 602H, 602D** within the postal and zip code **Rosenberg 77471**.

The purpose for this change is:

- A. The current numeric range causes an issue with 911 response due to a home being outside the range of the adjacent roadway. Revising the numeric range will be consistent with neighboring roadways. The City of Rosenberg supports this change to the portion within its jurisdiction which is the 4200-4499 block of Randon Dyer Rd.


This matter will be presented to as an item of consideration for Commissioner's Court on 9/24/2019 at 1:00 p.m., 401 Jackson Street, Richmond, TX 77469.

Upon approval, all affected entities will be forwarded the documents associated with the aforementioned change.

Thank you,

A handwritten signature in blue ink, appearing to read "Penny Hornsby".

Penny Hornsby  
GIS Administrator



Memorandum

Date: Thursday, September 12, 2019

To: Penny Hornsby

From: Mike Smallwood

Subject: Randon Dyer Rd address proposals

Per your request I have a spreadsheet attached with the active and pending electric service accounts on Randon Dyer Rd. On this spreadsheet I have the current service addresses along with the proposed service addresses. This list is pertaining to the hundred block/address range change initiated by Fort Bend County Engineering. If you have any questions I can be reached by phone at 713-207-4466.

Thank you,

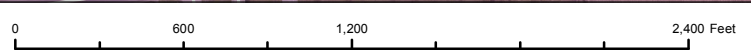
*Mike Smallwood*


Addressing and Routing Technician III

	<b>Old Address</b>	<b>Proposed Address</b>
	101 RANDON DYER RD	2007 1/2 RANDON DYER RD
	105 RANDON DYER RD	2105 RANDON DYER RD
pending application	151 RANDON DYER RD	NO RECORD OF LOCATION
	211 RANDON DYER RD A	2255 RANDON DYER RD A
	211 RANDON DYER RD B	2255 RANDON DYER RD B
	211 RANDON DYER RD C	2255 RANDON DYER RD C
	211 RANDON DYER RD D1	2255 RANDON DYER RD D1
	211 RANDON DYER RD D2	2255 RANDON DYER RD D2
	211 RANDON DYER RD D3	2255 RANDON DYER RD D3
	211 RANDON DYER RD E	2255 RANDON DYER RD E
	211 RANDON DYER RD F1	2255 RANDON DYER RD F1
	211 RANDON DYER RD F2	2255 RANDON DYER RD F2
	211 RANDON DYER RD F3	2255 RANDON DYER RD F3
	211 RANDON DYER RD G	2255 RANDON DYER RD G
	211 RANDON DYER RD H	2255 RANDON DYER RD H
	211 RANDON DYER RD I	2255 RANDON DYER RD I
	211 RANDON DYER RD J	2255 RANDON DYER RD J
	211 1/2 RANDON DYER RD	2255 1/2 RANDON DYER RD
City of Rosenberg	226 RANDON DYER RD	
City of Rosenberg	226 RANDON DYER RD A	
	501 RANDON DYER RD	2331 RANDON DYER RD
pending application	501 RANDON DYER RD A	2331 RANDON DYER RD A
	503 RANDON DYER RD	2335 RANDON DYER RD
	503 RANDON DYER RD A	2335 RANDON DYER RD A
	505 RANDON DYER RD	2443 RANDON DYER RD
	507 RANDON DYER RD	2455 RANDON DYER RD
pending application	519 RANDON DYER RD	2419 RANDON DYER RD
pending application	519 RANDON DYER RD TEMP	2419 RANDON DYER RD TEMP
	539 RANDON DYER RD	2545 RANDON DYER RD
	1004 RANDON DYER RD	3414 RANDON DYER RD
	1303 RANDON DYER RD	3237 RANDON DYER RD
	1304 RANDON DYER RD	3242 RANDON DYER RD
	1304 1/3 RANDON DYER RD	3242 1/3 RANDON DYER RD
	1475 1/2 RANDON DYER RD	3435 1/2 RANDON DYER RD
	1503 RANDON DYER RD	3443 RANDON DYER RD
inactive service	1521 RANDON DYER RD	3465 RANDON DYER RD
	1650 RANDON DYER RD	3502 RANDON DYER RD
	1702 RANDON DYER RD	3510 RANDON DYER RD





Proposed from and to Randon Dyer Rd addresses in red boxes



  
 Map by:  
 GIS Engineering  
 August 2019

### Randon Dyer Rd Block Range Correction

- Legend**
-  Rosenberg City Limits
  -  Randon Dyer Rd



**LEGAL DISCLAIMER**  
 This Geographic Information Systems (GIS) Data is a public resource of general information. The information contained was generated from GIS data maintained by Fort Bend County and different sources and agencies. The County of Fort Bend makes no warranty, representation, or guarantee as to the content, accuracy, timeliness, or completeness of any of the spatial data or database information provided herein. The County of Fort Bend shall assume no liability for any errors, omissions, or inaccuracies in the information provided, regardless of how caused; or any decision made or action taken or not taken by any person relying on any information or data furnished within. If any errors are detected, please contact the GIS Division of Fort Bend County Engineering so those errors may be corrected.

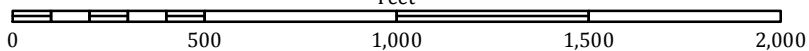


### Proposed Development Near Randon Dyer Rd City of Rosenberg, Texas

Development Features	Basemap Features
Building	Rosenberg Parcels
Driveway	Rosenberg City Limits
Plat Boundary	Fort Bend County



Scale:  
1:6,000  
or  
1 inch = 500 feet  
Feet



Created by: City of Rosenberg GIS - Paul M. Jones  
Date Created: September 12, 2019  
Original Size: 8.5" x 11"  
Q:\Maps\Custom\GIS\2019\AddressingRandonDyerRd.mxd

This product is for informational purposes and may not have been prepared for or be suitable for legal, engineering, or surveying purposes. It does not represent an on-the-ground survey and represents only the approximate relative location of geographic features.

