



Fort Bend County Engineering
FORT BEND COUNTY, TEXAS

J. Stacy Slawinski, P.E.
County Engineer

August 26, 2019

Commissioner Vincent M. Morales, Jr.
Fort Bend County Precinct 1
1517 Eugene Heimann Circle
Richmond, TX 77469

RE: Jeske Road – Between SH 36 and FM 1994, “SPEED LIMIT 50”

Dear Commissioner Morales:

Fort Bend County Engineering Department has completed the traffic control plan to place a speed limit of 50 miles per hour on Jeske Road between SH 36 and FM 1994 as shown on the traffic control plan. The public hearing date for acceptance for the plan will be scheduled on the next available Commissioner’s Court Agenda.

A copy of the traffic control plan is attached for your review. If we can be of further assistance please do not hesitate to contact me at 281-633-7528 or chris.debaillon@fortbendcountytexas.gov.

Sincerely,

Chris Debaillon, PE, PTOE
Assistant County Engineer - Traffic

cc: Judge KP George, County Judge
Scott Wieghat - FBC Road & Bridge
Brian Fields - FBC Road & Bridge
Major Chad Norvell – FBC Sheriff’s Office
File



WILLIAMS
SCHOOL
ESTATES

SH 36

STOP
SPEED
LIMIT
50

STOP

STOP

STOP

SPEED
LIMIT
50

SPEED
LIMIT
50




Plan by: Engineering GIS
Date: 8/22/2019

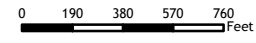
Plan Approved by: Chris Debaillon, PE PTOE
Date: CD 8/23/2019

Jeske Road from SH 36 to Old Needville Fairchilds Road

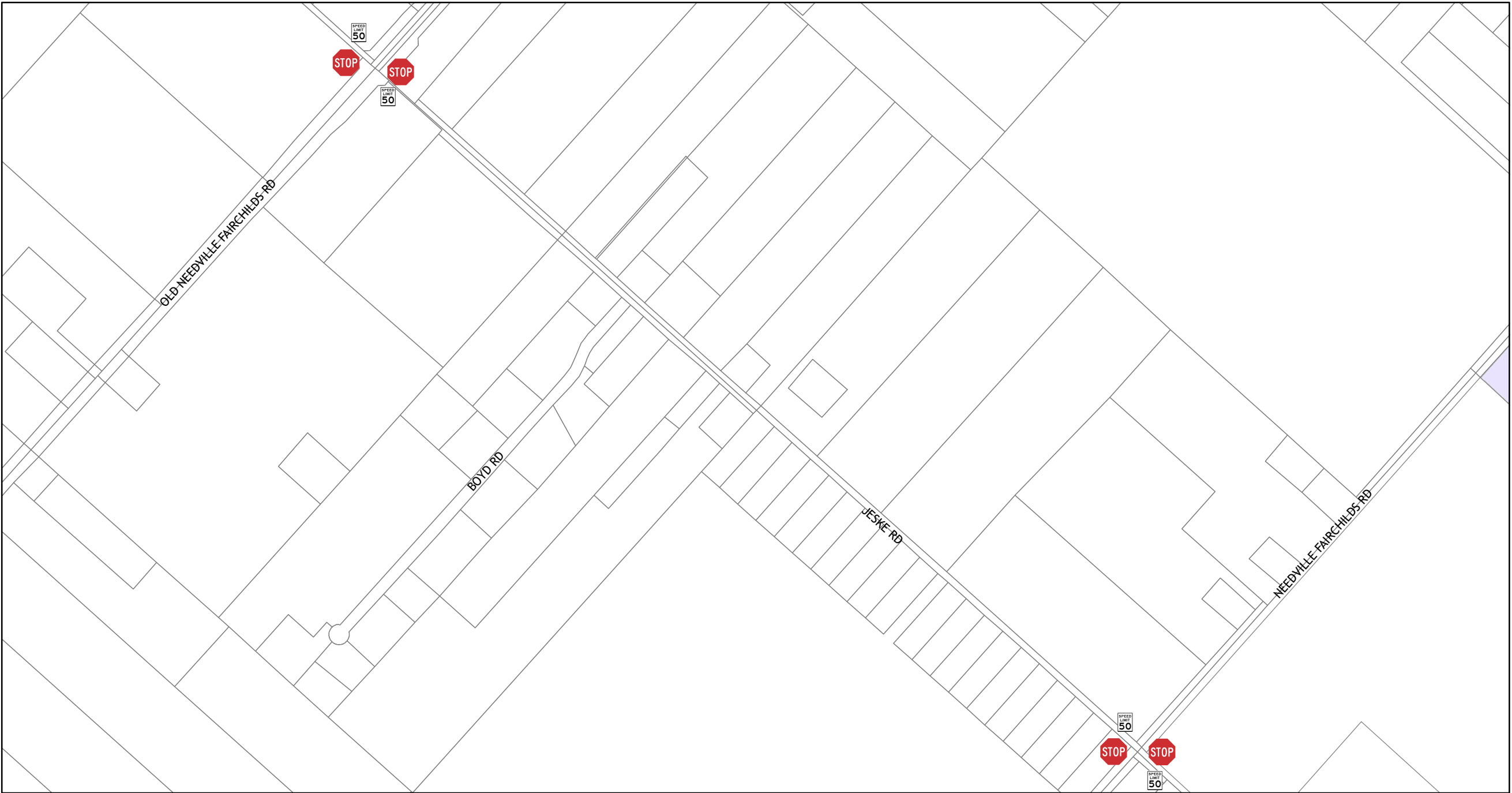
Sign Legend

 Speed Limit 50 mph

 Stop



Notes:
The purpose of this traffic control plan is to establish traffic control for Jeske Rd. from SH 36 to Old Needville Fairchilds Rd.





**Jeske Road from Old Needville Fairchilds Road
to Needville Fairchilds Road**


Plan by: Engineering GIS
Date: 8/22/2019

Plan Approved by: Chris Debailon, PE PTOE
Date: CD 8/23/2019

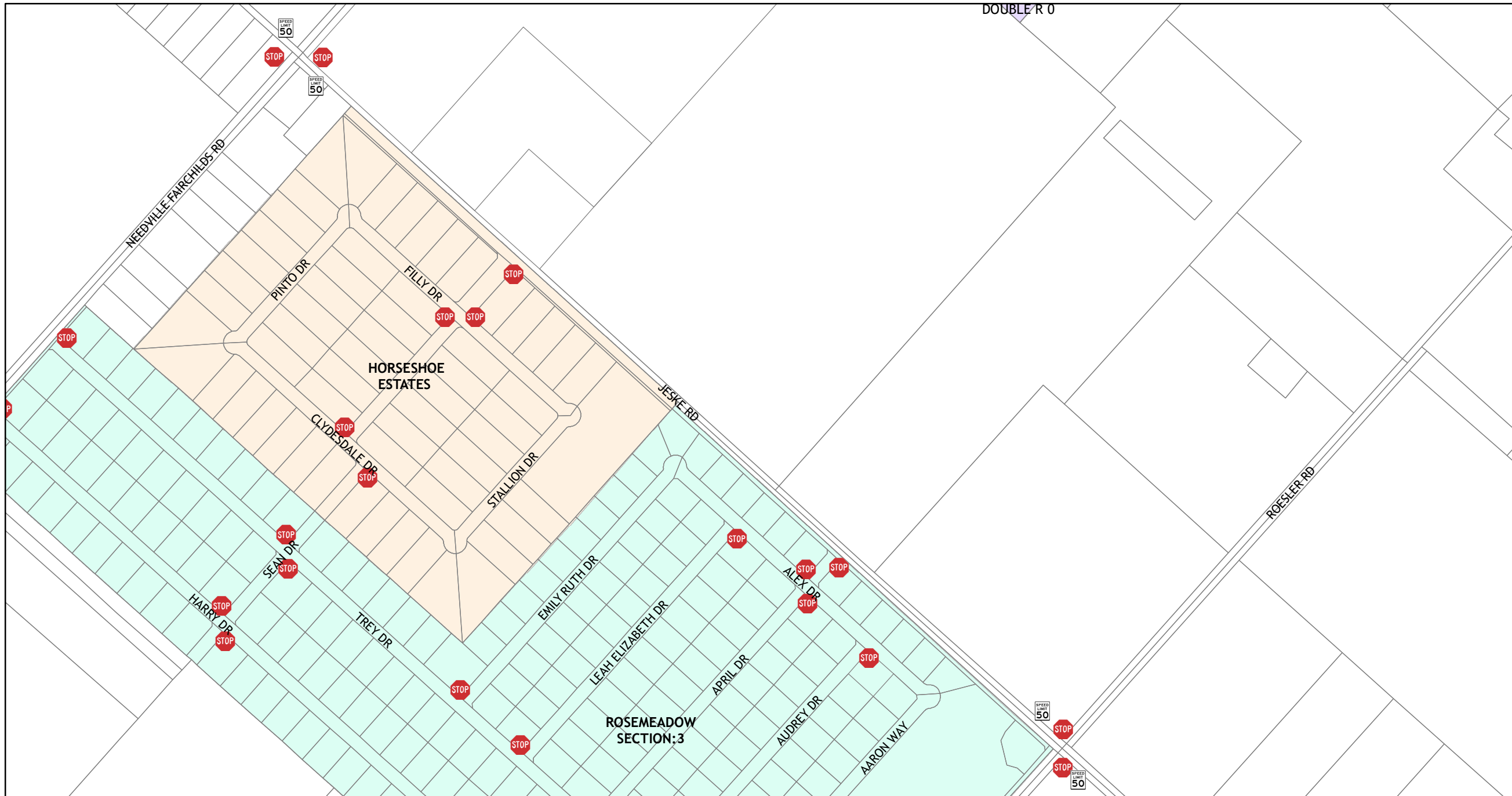


Sign Legend

-  Speed Limit 50 mph
-  Stop



Notes:
The purpose of this traffic control plan is to establish traffic control for Jeske Rd. from Old Needville Fairchilds Rd. to Needville Fairchilds Rd.





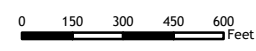
**Jeske Road from Needville Fairchilds
Road to Roesler Road**

Plan by: Engineering GIS
Date: 8/22/2019

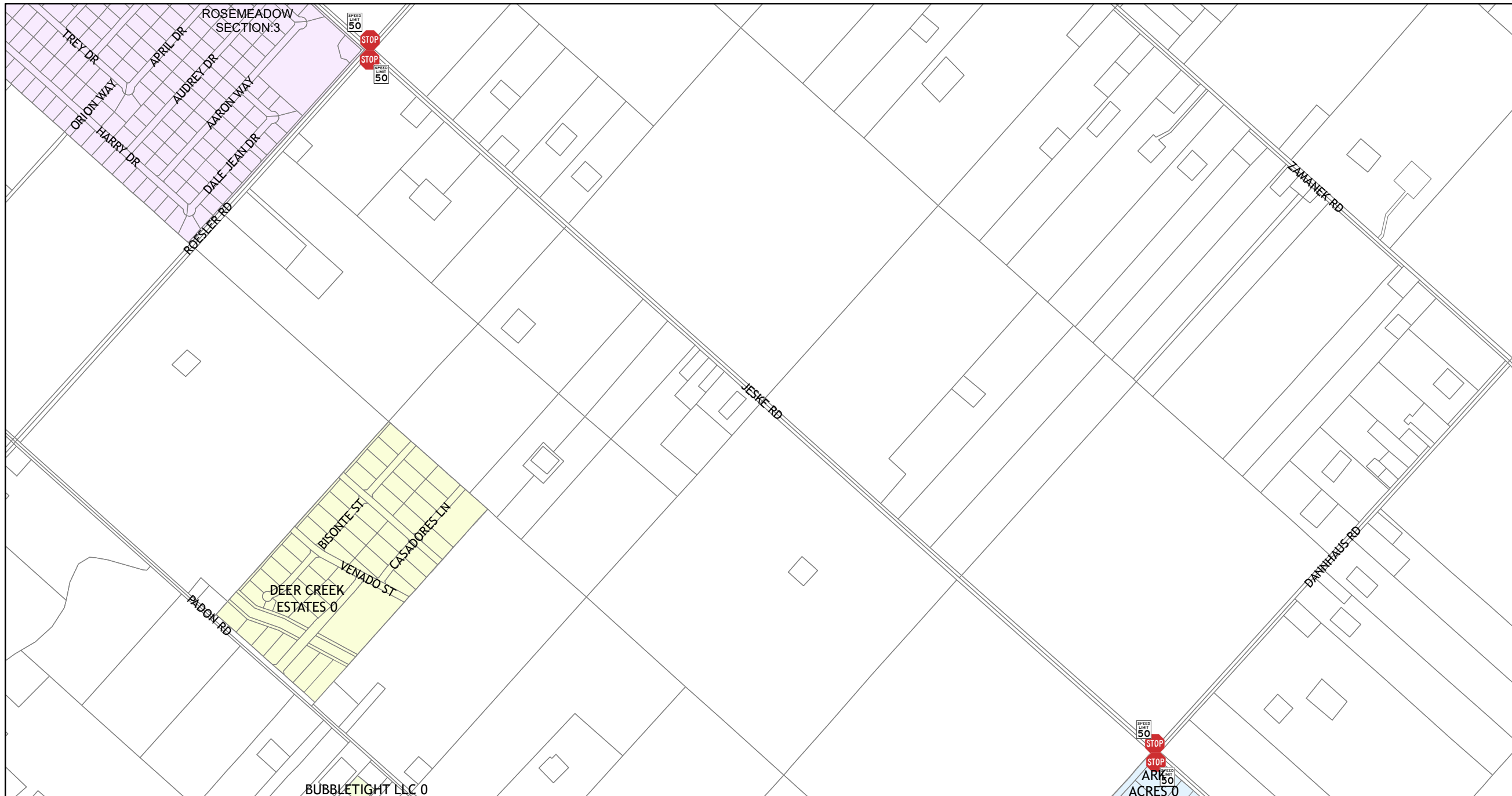
Plan Approved by: Chris Debaillon, PE PTOE
Date: CD 8/23/2019



- Sign Legend**
-  Speed Limit 50 mph
 -  Stop



Notes:
The purpose of this traffic control plan is to establish traffic control for Jeske Rd. from Needville Fairchilds Rd. to Roesler Rd.






Plan by: Engineering GIS
Date: 8/22/2019

Plan Approved by: Chris Debaillon, PE PTOE
Date: CD 8/23/2019

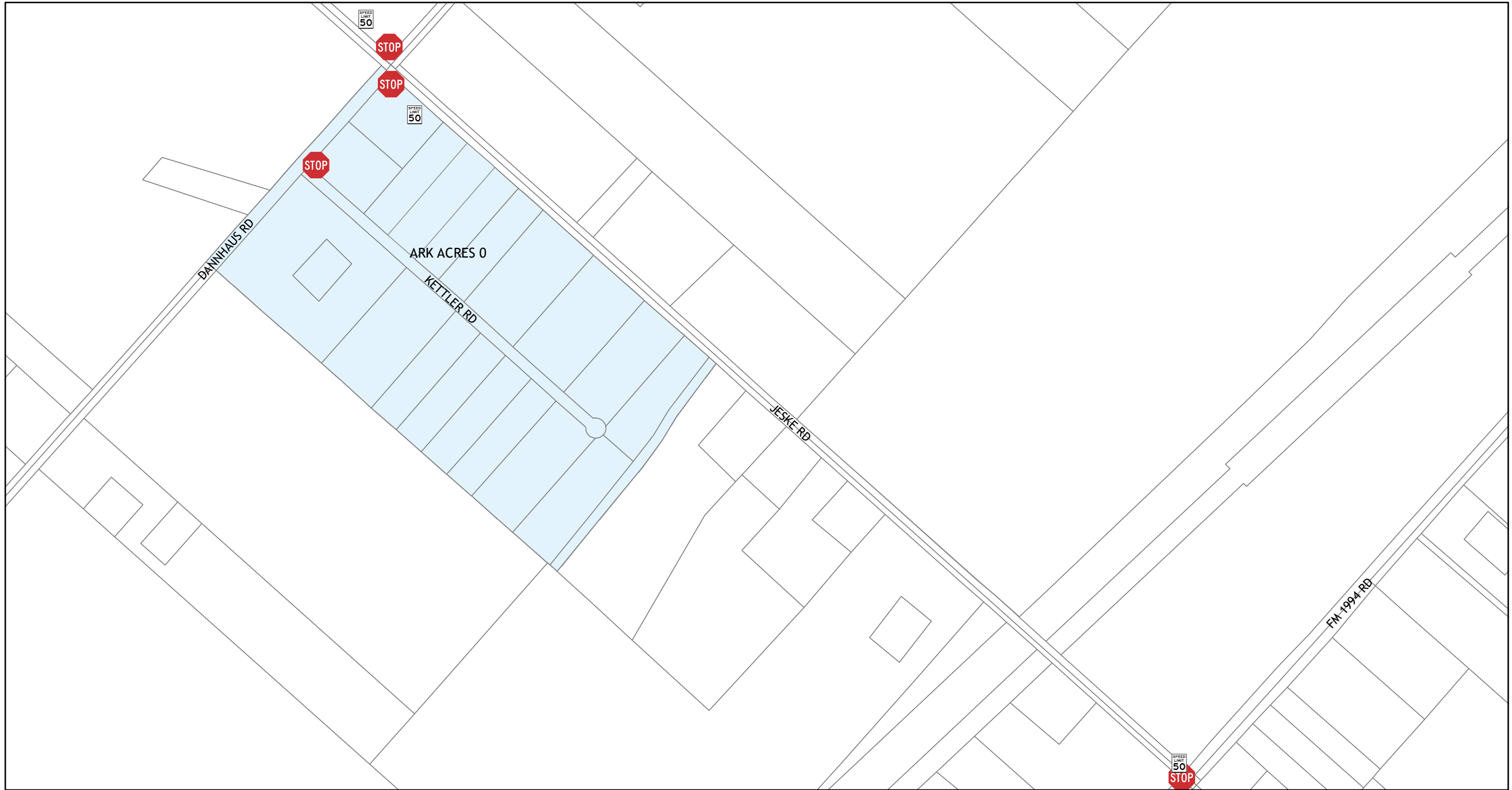
Jeske Road from Roesler Road to Dannhaus Road

Sign Legend

-  Speed Limit 50 mph
-  Stop



Notes:
The purpose of this traffic control plan is to establish traffic control for Jeske Rd. from Roesler Rd. to Dannhaus Rd.





**Jeske Road from Dannhaus Road
to FM 1994 Road**

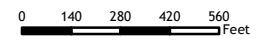
Plan by: Engineering GIS
Date: 8/22/2019

Plan Approved by: Chris Debailon, PE PTOE
Date: CD 8/26/2019



Sign Legend

-  Speed Limit 50 mph
-  Stop



Notes:
The purpose of this traffic control plan is to establish traffic control for Jeske Rd. from Dannhaus Rd. to FM 1994 Rd.